

SCHEDULE BOOK



DECEMBER 8, 2024

WE ENHANCE PEOPLE'S LIVES EVERYDAY THROUGH
PASSION, PRIDE AND PERFORMANCE.

LYNX ROUTES

QUICK REFERENCE GUIDE

LY	LYMMO - Orange Line Page 36	56	West U.S. 192 / Magic Kingdom Page 144
LY	LYMMO - Lime Line Page 37	57	John Young Parkway Page 148
LY	LYMMO - Grapefruit Line Page 38	102	Orange Avenue / South U.S. 17-92 Page 150
1	Winter Park / Maitland / Altamonte Springs Page 44	103	North U.S. 17-92 / Seminole Centre Page 154
3	Lake Margaret Drive Page 46	104	East Colonial Drive Page 157
6	Dixie Belle Drive / Bumby Avenue Page 49	105	West Colonial Drive Page 160
7	S. Orange Avenue / Florida Mall Page 51	106	North U.S. 441 (Orange Blossom Trail) / Apopka Page 163
8	W. Oak Ridge Road / International Drive Page 54	107	U.S. 441 (Orange Blossom Trail) / Florida Mall Page 167
9	Winter Park / Rosemont / Pine Hills Page 59	108	South U.S. 441 (Orange Blossom Trail) / Kissimmee Page 170
10	East U.S. 192 / St. Cloud Page 62	125	Silver Star Road Page 174
11	S. Orange Avenue / Orlando International Airport Page 65	300	Disney / Orlando Express Page 178
13	University Blvd. / Winter Park Page 68	301	Disney Direct / Pine Hills / Hiwassee Rd. Page 182
15	Curry Ford Road / Valencia College East Page 70	302	Disney Direct / Pine Hills Rd. Page 184
18	S. Orange Avenue / Kissimmee Page 74	303	Disney Direct / Washington Shores / Pine Hills Page 186
19	Richmond Heights Page 77	304	Disney Direct / Rio Grande / Vistana Page 188
20	Malibu Street / Pine Hills / Washington Shores Page 80	306	Disney Direct / Poinciana Page 190
21	Raleigh St. / Kirkman Road / Universal Orlando Page 83	307	Disney Circulator / Poinciana Page 192
23	Winter Park / Rosemont / Springs Plaza Page 89	311	Disney / Orlando Int'l Airport / Destination Parkway Express Page 194
24	Millenia Blvd. / Vineland Road Page 90	350	Destination Parkway / SeaWorld / Disney Express Page 198
25	Mercy Drive / Shader Road Page 92	405	Apopka Circulator Page 201
26	Pleasant Hill Road / Poinciana Page 96	407	Kissimmee / Orlando International Airport / Medical City Page 203
28	E. Colonial Drive / Azalea Park Page 98	418	Florida Mall / Meadow Woods / Lake Nona FastLink Page 205
29	E. Colonial Drive / Goldenrod Page 100	426	Poinciana Circulator Page 207
34	N. U.S. 17-92 / Sanford Page 103	434	SR 434 Page 208
36	Lake Richmond Page 105	436N	SR 436 / Fernwood / Apopka Page 210
37	Pine Hills / Kirkman Road / Florida Mall Page 108	436S	SR 436 / Fernwood / Orlando International Airport Page 212
38	Universal Orlando / International Drive Express Page 112	441	South U.S. 441 (Orange Blossom Trail) FastLink Page 216
40	Americana Boulevard / Universal Orlando Page 115	701	Orange Technical College Page 218
42	International Drive / Oak Ridge Road / Orlando Int'l Airport Page 118	705	W. Colonial Dr. / Winter Garden Circulator Page 220
43	Winter Park / Lee Road / Pine Hills Page 122	801	NeighborLink - Poinciana Page 221
44	Hiwassee Road / Zellwood / Apopka Page 124	804	NeighborLink - Intercession City / Campbell City Page 222
45	Lake Mary Page 126	811	NeighborLink - Ocoee Page 223
46W	West SR 46 / Seminole Towne Center Page 128	812	NeighborLink - Winter Garden Page 224
46E	East First St. / Downtown Sanford Page 129	813	NeighborLink - Pine Hills Page 225
48	W. Colonial Drive / Powers Drive Page 131	821	NeighborLink - East Colonial Drive / Bithlo Page 226
49	W. Colonial Drive / Pine Hills Road Page 134	822	NeighborLink - Oviedo Page 227
51	Conway Road Page 137	831	NeighborLink - North Kissimmee / Buena Ventura Lakes Page 228
54	Old Winter Garden Road Page 140	841	NeighborLink - Williamsburg / Dr. Phillips Page 230
55	West U.S. 192 / Four Corners Page 131	851	NeighborLink - Sanford Page 231
		852	NeighborLink - Maitland Center Page 232

TABLE OF CONTENTS



1 How to Ride Guide

Instructions, Fare Information
and Rack N Roll

PAGE
5



2 Share a Ride and Save

LYNX Transportation
Benefits Programs

PAGE
16



3 A Partner to Our Community

Community Involvement
and Associations

PAGE
21



4 SuperStops & Terminal Maps

Maps of LYNX Transportation
System Hubs

PAGE
23



5 Downtown LYMMO

Bus Service in
Downtown Orlando

PAGE
34



6 SunRail Schedules

SunRail Train Routes,
Times and Connections

PAGE
39



7 Schedules & Maps

Detailed Bus Routes,
Times and Maps

PAGE
43

RIDING LYNX IS EASY. THIS GUIDE WILL HELP.

If you have never ridden LYNX, or if it has been a while since you traveled with us, you will be surprised at how easy it is. We have created the How to Ride Guide to introduce you to the basics and get you on the road with LYNX.

As you read the information contained inside, please remember that your convenience, comfort and concerns are always important to us. If you have any suggestions, please call our Customer Relations representative at 407-841-LYNX (5969) and listen carefully to the options.

Our system may change between issues of this guide. Please watch for notices of unscheduled adjustments throughout the year. In the meantime, keep this guide handy and keep watching LYNX as we grow into the best public transportation system in America. It's going to be an exciting ride!

Questions? Get answers to all your questions by calling LYNX Customer Service: **407-841-LYNX (5969)**. Listen carefully to the options. **TDD Customers: 711 Florida Relay Service.**

LYNX Customer Service ticket window will be closed on New Year's Day, Memorial Day, Independence Day, Labor Day, Thanksgiving Day and Christmas Day.

Other accessible formats available upon request.

LYNX ES FÁCIL DE USAR. ESTA GUÍA LE AYUDARÁ.

Si nunca ha usado el servicio de LYNX, o si lleva mucho tiempo sin usarlo, le sorprenderá su facilidad de uso. Hemos creado esta guía de uso para facilitarle su viaje con LYNX.

Su conveniencia, comodidad y sugerencias son importantes. Si tiene alguna sugerencia, por favor llame al Coordinador de Relaciones Públicas de LYNX al 407-841-LYNX (5969), escuche cuidadosamente las opciones disponibles.

Es posible que nuestro sistema cambie entre las diferentes ediciones de este libro. Preste atención a nuestras noticias de cambios en nuestras rutas. Guarde esta guía y vea como el sistema de LYNX crece y llega a ser el mejor sistema de transporte público de los Estados Unidos. ¡Va a ser un viaje emocionante!

¿Preguntas? Llame al Servicio del Usuario LYNX para conseguir respuestas a sus preguntas: **407-841-LYNX (5969) Usuarios de TDD (para los sordos) 711 Florida Relay Service** escuche cuidadosamente las opciones disponibles.

Otros formatos a disposición de quien los solicite.

1

HOW TO RIDE GUIDE

LYNX is the public transportation system for Orange, Osceola and Seminole Counties. We can take you to work, shop, school or just to see a friend across town. Travel on LYNX is affordable and easy when you follow these guidelines.



Start at a stop

Look for the official LYNX bus stop sign to board or depart a LYNX bus. LYNX stops are identified by signs with a pink bus or pink paw and the Link (route) number below it in black. The numbers indicate which buses serve that stop. Buses stop only at designated LYNX stops. Be at the bus stop sign before the bus approaches.

Look for your Link

Some stops serve more than one LYNX route. Be sure the Link number and destination displayed on the front of the bus above the operator is for the route you need.

Bikers Welcome

If you ride a bike to a LYNX bus stop, place your bicycle in the rack holder on the front of the bus. Sit near the front and when you pull the cord for your stop, remind the operator that you are traveling with a bike. This will prevent the operator from pulling away before you can retrieve your bicycle.

Fare information

LYNX has a variety of fares that save you time and money. An All-Day Pass (\$4.50) gives you unlimited rides for the day and can only be purchased from the bus operator. Ask the operator for an All-Day pass before putting money in the fare box. LYNX 7-Day Pass (\$16) and 30-Day Pass (\$50) are available at LYNX Central Station, Pass Partner vendors or online at golynx.com. If you're making only one stop, the fare is \$2.00.

Have exact fare

Operators cannot make change, so be sure to have the exact fare ready when you board the bus.

Ask for a transfer

If it takes more than one bus to reach your destination, ask the operator for a transfer as you board the bus. Transfers are free and valid for 90 minutes. Transfers are not valid on the same Link or for round trip purposes.

Move directly to a seat

If possible, please find a seat at the rear of the bus. Leave the front seats open for disabled and elderly passengers.

Pull cord to signal for a stop

Let the operator know you want to depart at the next stop by pulling the cord above the windows at least one block before the bus reaches your stop. The operator will pull over at the first stop following your request.

Take everything with you

LYNX is not responsible for articles left on the bus. Anything found will be turned in to Lost and Found, located at the LYNX Central Station. If you lost something call 407-841-LYNX (5969) option 2, as soon as you notice that the item is missing. We hold items for a short period of time.

Exit to the rear

Exit through the rear door. This allows passengers boarding the bus to get on quickly through the front door. To exit, wait until the green light over the rear doors comes on, and then push firmly on the door. Step clear of the bus. Do not attempt to board the bus through the rear doors.

Do not cross in front of the bus

Passengers leaving the bus should wait until the bus has departed the stop before crossing the street. You risk walking into oncoming traffic that can't see you if you try to cross the street in front of the bus.

Rules for the road

- Turn off your music or use headphones.
- If you must use a cell phone, please do so in a quiet, courteous manner.
- Eating, drinking and smoking are not allowed on the bus.
- Pets must be in a closed pet carrier that will fit on your lap, unless they are trained service animals.
- Always stay behind the yellow line near the front doors while the bus is in motion.
- Do not distract the operator while the bus is in motion.
- Consider the rights of other passengers. Loud, profane or abusive language or behavior may affect safe operation of the bus.
- Your comfort and concerns are important to us. If you have any suggestions, call Customer Relations at 407-841-LYNX (5969) option 3.

Weekends and Holidays

LYNX operates every day of the year.

Some schedules change or are suspended on Sundays and holidays so please keep a copy of the bus schedule handy to verify times and days of service. Routes that feature holiday service will operate on New Year's Day, Memorial Day,

Independence Day, Labor Day, Thanksgiving Day and Christmas Day.

ESPAÑOL

Comience en una parada

Busque el signo oficial de la parada de LYNX para abordar o partir de un autobús de LYNX. Las paradas de LYNX son identificadas con un autobús rosado o huella felina rosada y el número de conexión (la ruta) debajo de ello en color negro. Los números indican los autobuses que sirven esa parada. Los autobuses paran sólo en paradas designadas por LYNX. Esté en la parada de autobús antes de que el autobús llegue a esta.

Busque su conexión LYNX

Algunas paradas sirven más de una ruta de LYNX. Asegúrese de ver el número de la conexión y el destino de la ruta que necesita. Esta información se encuentra al frente del autobús encima del operador.

Los ciclistas son bienvenidos

Si usted maneja su bicicleta a una parada LYNX, coloque la bicicleta en el portador de bicicletas disponible enfrente de cada autobús. Siéntese cerca del frente y cuando usted hale la cuerda para anunciar su parada, recuérdle al operador que usted viaja con una bicicleta. Esto impedirá que el operador arranque antes de que usted pueda recoger su bicicleta.

Información de tarifas

LYNX tiene una variedad de tarifas que le ahorrarán tiempo y dinero. El pase Diario (\$4.50) le da viajes ilimitados por un día y sólo puede ser comprado del operador del autobús. Pida al operador un Pase Diario antes de poner dinero en la caja de tarifas. Pases LYNX de 7 días (\$16) y Pases LYNX de 30 días (\$50) están disponibles en la Estación Central de LYNX, a través de vendedores autorizados de Pases o en nuestra pagina de Internet golynx.com. Revise mas adelante la sección de vendedores autorizados de pases. Si usted hace sólo un viaje, la tarifa es \$2.00.

Tenga la tarifa exacta

Los operadores no pueden proveerle cambio, así que este seguro de tener la tarifa exacta cuando usted aborde el autobús.

Pida una transferencia

Si usted necesita tomar más de un autobús para llegar a su destino, pídale al operador una transferencia cuando usted aborde el autobús. Las transferencias son gratis y válidas por 90 minutos. Las transferencias no son válidas en la misma conexión o ruta ni para propósitos de viaje de ida y vuelta.

Dirijase directamente a un asiento

Si es posible, por favor busque un asiento en la parte posterior del autobús. Deje disponible los asientos del frente para pasajeros incapacitados y/o de edad avanzada.

Hale la cuerda para pedir una parada

Informe al operador que usted quiere bajarse en la siguiente parada halando la cuerda sobre las ventanas al menos un bloque antes de que el autobús alcance su parada. El operador le dejará en la primera parada disponible a su pedido.

Llévese todo consigo

LYNX no se responsabiliza de artículos dejados en el autobús. Cualquier artículo encontrado será entregado al departamento De Objetos Perdidos/Lost & Found, localizado en la Estación Central de LYNX. Si usted perdió algo llame al 407-841-LYNX (5969) opción 2, tan pronto se de cuenta que ha perdido su artículo. Nosotros mantendremos sus artículos por corto tiempo.

Salga por la parte posterior del autobús

Salga del autobús por la puerta trasera. Esto permitirá a pasajeros que aborden el autobús montarse rápidamente por la puerta principal. Para salir, espere que la luz verde sobre las puertas traseras se encienda. Empuje firmemente la puerta hacia fuera y salga del vehículo y manténgase a distancia de este. Procure no intentar abordar el autobús por las puertas traseras.

No cruce delante del autobús

Pasajeros saliendo del autobús deben esperar hasta que este haya partido antes de cruzar la calle. Usted se arriesga a enfrentar el tráfico que se acerca y que no puede ver si usted trata de cruzar la calle delante del autobús. Si trata de cruzar la calle antes de que el autobús haya partido se arriesga a enfrentar el tráfico que se aproxima y que no lo puede ver a usted.

Reglas para el camino

- Apague su radio, reproductor de MP3 o use audífonos.
- Si debe utilizar un teléfono celular, hágalo de una manera silenciosa y cortés
- Comer, beber y fumar no son permitidos en el autobús.
- Sus mascotas deben estar en un portador de animales que ocupe el espacio de su regazo, a menos que estos sean animales entrenados de servicio.
- Permanezca detrás de la línea amarilla cerca de las puertas principales mientras

el autobús este en movimiento.

- No distraiga al operador mientras el autobús está en movimiento.
- Considere los derechos de otros pasajeros. Comportamiento agresivo y lenguaje profano, abusivo y escandaloso puede afectar la operación segura del autobús.
- Su comodidad nos concierne y es importante para nosotros. Si usted tiene cualquier sugerencia, comuníquese con Atención al Cliente/Customer Relations llamando al 407-841-LYNX (5969) opción 3.

Fines de semana y días feriados

LYNX trabaja todos los días del año. Algunos horarios cambian o son suspendidos los domingos y días feriados así que por favor mantenga una copia del horario de autobuses a la mano para verificar horarios y días de servicio. Las rutas que tienen servicio en días feriados operaran el Año Nuevo, Día Conmemorativo, Día de la Independencia, Día Del Trabajo, Día de Acción de Gracias y el Día de La Navidad.

ARE YOU PREPARED FOR HURRICANE SEASON?

For the safety of our customers and operators, LYNX hurricane policy requires bus service to be discontinued if:

Winds reach a sustained level of 35 miles per hour.

Emergency Operations Personnel deem driving conditions unsafe.

Please have an emergency transportation plan developed to get you safely to your destination should LYNX be required to implement this policy.

Once roads are safe to travel, service will be resumed as quickly as possible.

Remember, hurricane season runs from June 1 through November 30.

FARE OPTIONS

FARES EFFECTIVE DECEMBER 8, 2024

Please have exact fare ready - no change can be returned. Only one-dollar and five-dollar bills are accepted. If you are purchasing an All-Day Pass, please tell the operator prior to inserting money into the fare box.

Single Ride	\$2.00
Discount* Fare	\$1.00
Transfer	FREE

Ask the Operator for a transfer when boarding. Transfers are limited to 90 minutes.

Transfers are not valid on the same link or for round trip purposes.

NeighborLink	\$2.00
NeighborLink Discount* Fare	\$1.00
LYMMO (Links 60, 61, 62)	FREE

ALL-DAY PASSES

All-Day Passes are valid from 4:00 a.m. on the date issued until 3:00 a.m. on the following day. This pass is only available by request from the Operator when boarding. IMPORTANT! TELL THE OPERATOR THAT YOU WANT AN ALL-DAY PASS BEFORE YOU PUT MONEY INTO THE FAREBOX.

All-Day Pass	\$4.50
All-Day Discount* Pass	\$2.25

WANT MORE SECURITY IN YOUR TRAVELS?

Buy a LYNX 30-Day or 7-Day Pass and enjoy a more relaxed ride on LYNX. A LYNX Pass saves you considerable time and money, not to mention removing anxiety about having correct change or enough cash to make all your stops. So get on board with a LYNX Pass and feel secure about your next ride!

7-Day and 30-Day Passes are available for sale at LYNX Central Station, located in downtown Orlando. You can also pick up a full fare pass from any one of our Bus Pass Partners, listed on pages 17-18, or through our website at www.golynx.com or download our Paw Pass App on your Smartphone. Please note that discount passes are not available at our Bus Pass Partners.

*Discount Pass prices are applicable only to those who qualify under the Youth & AdvantAge Discount policy.

LYNX 7-DAY PASSES

7-Day Passes are activated upon first use and valid for 7 days (ends at midnight of the seventh day).

7-Day Pass	\$16.00
7-Day Discount* Pass	\$8.00

LYNX 30-DAY PASSES

30-Day Passes are activated upon first use and valid for 30 days (ends at midnight of the thirtieth day).

30-Day Pass	\$50.00
30-Day Discount* Pass	\$25.00

*Reduced Pass prices are applicable only to those who qualify under the Youth and AdvantAge Discount policy. Please read below for more information.

LYNX REDUCED FARES

LYNX requires any eligible passenger the opportunity to travel on local bus service or NeighborLink to use a discounted fare. Upon boarding a bus, eligible riders must present a LYNX issued ID to use the discounted fare. Failure to do so will result in you having to pay the full fare.

Passengers wishing to obtain an ID may visit the LYNX Central Station Terminal Lost & Found Window Monday - Friday, 8:30 a.m.-4:30 p.m. and every 3rd Saturday, 9:00 a.m.-1:00 p.m.

YOUTH FARE PROGRAM

To receive a Youth ID (ages 10 - 18 or still in high school) you must present a birth certificate or government issued ID (e.g., driver's license, state ID card or passport). Riders ages 7 - 9 are eligible for a Youth Pass (no Youth ID required). Riders ages six and under may still ride free when accompanied by an adult (full or discounted fare). No more than three children may ride free per adult.

ADVANTAGE FARE PROGRAM FOR SENIORS

To receive an AdvantAge ID (age 65 and over) eligible passengers must present a Medicare card, birth certificate or government issued ID (e.g., driver's license, state ID card or passport).

ADVANTAGE FARE PROGRAM FOR ELIGIBLE PERSONS

For those persons of any age who are Medicare card holders, you may be eligible to receive an AdvantAge ID and must complete the certification process by following the instructions below to receive the AdvantAge ID card.

ADVANTAGE FARE PROGRAM FOR PERSONS WITH DISABILITIES

To receive an AdvantAge ID (ALL AGES), eligible passengers with medical disabilities, must go through a certification process to receive the AdvantAge ID card.

For a reduced fare application and more information please visit golynx.com.



Use your Master Card and Visa to buy our 7-Day and 30-Day full fare bus passes online and at LYNX Central Station

LYNX AND CITRUS CONNECTION:

From LYNX to Citrus Connection – Citrus Connection will accept LYNX transfers. Riders should present a valid LYNX transfer for a free ride on Citrus Connection. Transfers are only valid on Routes 16X, 18X; and 603 only at Poinciana Walmart Superstop and U.S. 192/Legacy Blvd. transfer point.

From Citrus Connection to LYNX – LYNX will accept Citrus Connection transfers. Riders should present a valid Citrus Connection transfer for a free ride on LYNX. Transfers are only valid on Links 55 at U.S. 192/Legacy Boulevard; and Links 26, 426, 306, and 801 at Poinciana Walmart Superstop.

LYNX AND SUNRAIL:

From LYNX to SunRail – SunRail will accept LYNX transfers. Riders should request a transfer when paying with cash or with a pass. At the SunRail station, riders should exchange the LYNX transfer to receive a free, one-way, SunRail ticket at the ticket vending machine (free ride valid only in one zone, upcharge will be applied for travel within more than one zone).

From SunRail to LYNX – LYNX will accept SunRail transfers. Riders should present a valid, one-way SunRail ticket to the LYNX bus operator for a free ride on LYNX buses. Only valid for LYNX buses at SunRail stations or stops near SunRail Stations (look for the SunRail sign on the bus stop for stops outside the station)

LYNX AND LAKEXPRESS:

From LYNX to LakeXpress – LakeXpress will accept LYNX transfers. Riders should present a valid LYNX transfer for a free ride on LakeXpress. Transfers are only valid from LYNX Link 44 to LakeXpress Route 4 at Anthony House, Link 55 to LakeXpress Route 55 at U.S. 192 and Legacy Blvd., and LYNX Link 705 to LakeXpress 50E at S.R. 50 and Park Avenue.

From LakeXpress to LYNX – LYNX will accept LakeXpress transfers. Riders should present a valid LakeXpress transfer for a free ride on LYNX. Transfers are only valid from LYNX Link 44 to LakeXpress Route 4 at Anthony House, Link 55 to LakeXpress Route 55 at U.S. 192 and Legacy Blvd., and LYNX Link 705 to LakeXpress 50E at S.R. 50 and Park Avenue. A LYNX transfer will be issued upon request with no additional fare necessary.

OPCIONES DE TARIFA EN EFECTO EL 8 DE DICIEMBRE DE 2024

Por favor tenga la tarifa exacta disponible - no cambio será devuelto. Sólo billetes de uno y cinco dólares serán aceptados. Si usted va a comprar un Pase de un día, por favor dígame al operador de antemano antes de insertar dinero en el recolector de tarifas.

Pasaje de una vía	\$2.00
Pasaje descontado*	\$1.00
Transferencia	GRATIS

Pida al operador una transferencia al abordar. Las transferencias son validas por 90 minutos. Las transferencias son inválidas en el mismo autobús o para los propósitos de viajes de ida y regreso.

NeighborLink Pasaje de una vía	\$2.00
NeighborLink Pasaje descontado* de una vía	\$1.00
LYMMO (Links 60, 61, 62)	GRATIS

PASE DE UN DÍA

Pase de un Día es válido desde las 4:00 de la mañana del día expedido hasta las 3:00 de la mañana del día siguiente. Este pase está disponible solamente pidiéndoselo al operador al abordar el autobús.

¡MUY IMPORTANTE! DIGALE AL OPERADOR QUE USTED DESEA UN PASO DE UN DIA ANTES QUE USTED COLOQUE EL DINERO EN LA CAJA DE TARIFAS.

Pase de un día	\$4.50
Pase de un día descontado*	\$2.25

¿DESEA MÁS TRANQUILIDAD MENTAL EN SUS VIAJES?

Compre un Pase LYNX de 30 Días o el Pase de 7 Días y disfrute un relajante viaje en LYNX. Un pase LYNX le ahorra considerable tiempo y dinero, sin mencionar el quitarle la ansiedad de tener cambio correcto o suficiente efectivo para cubrir todas sus paradas. ¡Venga a bordo con un pase de LYNX y viaje tranquilo en su próximo viaje!

Pases de 7 Días y 30 Días están disponibles para la venta en la Estación Central de LYNX, localizada en el centro de Orlando. Usted puede también comprar pases de nuestros distribuidores de pases de autobús, enumerados en las páginas 17-18, o disponibles en nuestra Internet en golynx.com. Por favor observe que los pases descontados no están disponibles en todos los distribuidores de pases.

*Los pases descontados solamente aplican a los que califiquen bajo la política de descuento de tarifas para la juventud y para personas mayores de 65 años de edad.

PASE DE 7 DÍAS

Pases de 7 Días se activan después del primer uso y son válidos por 7 días (terminan a la medianoche del séptimo día).

Pase de 7 días	\$16.00
Pase de 7 días descontado*	\$8.00

PASE DE 30 DÍAS

Pases de 30 Días se activan después del primer uso y son válidos por 30 días (terminan a la medianoche del trigésimo día).

Pase de 30 días	\$50.00
Pase de 30 días descontado*	\$25.00

*Los pases descontados solamente aplican a los que califiquen bajo la póliza de descuento de tarifas para la juventud y para personas mayores de 65 años de edad.

TARIFAS REDUCIDAS DE LYNX

LYNX requiere que cualquier pasajero elegible tenga la oportunidad de viajar en el servicio de autobús local o de NeighborLink usando una tarifa con descuento. Al abordar un autobús, los pasajeros elegibles deben presentar una identificación emitida por LYNX para usar la tarifa con descuento. De lo contrario, tendrá que pagar la tarifa completa.

Los pasajeros que deseen obtener una identificación pueden visitar la ventana de Lost & Found en la terminal central, LYNX Central Station de lunes a viernes de 8:30 a.m. a 4:30 p.m. y cada 3er sábado de 9:00 a.m. a 1:00 p.m.

PROGRAMA DE TARIFAS PARA JÓVENES

Para recibir una identificación juvenil (de 10 a 18 años o todavía en la escuela secundaria) debe presentar un certificado de nacimiento o una identificación emitida por el gobierno (por ejemplo, licencia de conducir, tarjeta de identificación estatal o pasaporte). Los pasajeros de 7 a 9 años son elegibles para un Pase Juvenil (no se requiere identificación juvenil). Los pasajeros de seis años o menos pueden viajar gratis cuando estén acompañados por un adulto (tarifa completa o con descuento). No más de tres niños pueden viajar gratis por adulto.

PROGRAMA DE TARIFAS ADVANTAGE PARA PERSONAS MAYORES

Para recibir una identificación AdvantAge (65 años o más), los pasajeros elegibles deben presentar una tarjeta de Medicare, un certificado de nacimiento o una identificación emitida por el gobierno (por ejemplo, licencia de conducir, tarjeta de identificación estatal o pasaporte).

PROGRAMA DE TARIFAS ADVANTAGE PARA PERSONAS ELEGIBLES

Para aquellas personas de cualquier edad que son titulares de la tarjeta Medicare, puede ser elegible para recibir una identificación de AdvantAge y debe completar el proceso de certificación siguiendo las instrucciones a continuación para recibir la tarjeta de identificación de AdvantAge.

PROGRAMA DE TARIFAS ADVANTAGE PARA PERSONAS CON DISCAPACIDADES

Para recibir una identificación de AdvantAge (TODAS LAS EDADES), los pasajeros elegibles con discapacidades médicas deben pasar por un proceso de certificación para recibir la tarjeta de identificación de AdvantAge. Para obtener una solicitud de tarifa reducida y más información, visite golynx.com.

Para obtener una solicitud de tarifa reducida y más información, por favor visite golynx.com.



Use su tarjeta de crédito Visa o Master Card para comprar sus pases de 7 o 30 días en la Internet o la estación Central de LYNX.

TRANSFERENCIAS (VIGENTE A PARTIR EL 1 DE OCTUBRE DE 2019)

LYNX Y CITRUS CONNECTION:

De LYNX a Citrus Connection – Citrus Connection aceptará transferencias de LYNX. Los pasajeros deben presentar una transferencia válida de LYNX para un viaje gratis en Citrus Connection. Las transferencias sólo son válidas en las rutas 16X, 18X; y 603 solo en Poinciana Walmart Superstop y U.S. 192/Legacy Blvd. punto de transferencia

De Citrus Connection a LYNX – LYNX aceptará transferencias de Citrus Connection. Los pasajeros deben presentar una transferencia válida de LYNX para un viaje gratis en Citrus Connection. Las transferencias sólo son válidas en Links 55 en U.S. 192/Legacy Boulevard; y Enlaces 26, 426, 306 y 801 en Poinciana Walmart Superstop.

LYNX Y SUNRAIL:

De LYNX a SunRail – SunRail aceptará transferencias de LYNX. Los pasajeros deben solicitar una transferencia al pagar en efectivo o con un pase. En la estación SunRail, los pasajeros deben intercambiar la transferencia LYNX para recibir un boleto SunRail gratuito de ida en la máquina expendedora de boletos (el viaje gratis es válido solo en una zona, se aplicará un recargo por viajar dentro de más de una zona).

De SunRail a LYNX – LYNX aceptará transferencias de SunRail. Los pasajeros deben presentar un boleto válido SunRail de ida al operador del autobús LYNX para un viaje gratis en los autobuses LYNX. Solo válido para los autobuses LYNX en las estaciones SunRail o paradas cerca de las estaciones SunRail (busque la señal SunRail en la parada del autobús para paradas fuera de la estación).

LYNX Y LAKEXPRESS:

De LYNX a LakeXpress – LakeXpress aceptará transferencias de LYNX. Los pasajeros deben presentar una transferencia válida de LYNX para un viaje gratis en LakeXpress. Solo es válido hacer transferencia en las siguientes paradas. LYNX Link 44 desde LakeXpress Route 4 en Anthony House, LYNX Link 55 desde LakeXpress Route 55 en U.S. 192 y Legacy Blvd., y LakeXpress Route 50E hasta LYNX Link 705 en S.R. 50 y Park Avenue.

De LakeXpress a LYNX – LYNX aceptará transferencias de LakeXpress. Los pasajeros deben presentar una transferencia válida de LakeXpress para un viaje gratis en LYNX. Solo es válido hacer transferencia en las siguientes paradas. LYNX Link 44 desde LakeXpress Route 4 en Anthony House, LYNX Link 55 desde LakeXpress Route 55 en U.S. 192 y Legacy Blvd., y LakeXpress Route 50E hasta LYNX Link 705 en S.R. 50 y Park Avenue.

RACK N ROLL

Bikers are always welcome on LYNX buses. We equip every bus (except LYMMO) with a sturdy bike rack that accommodates most single-rider, children's and all terrain bikes. The bike rack is free to use, holds at least two bicycles at a time and keeps your bicycle secure while you ride in a safe, dependable LYNX bus.

Here are some rules of the road to make your trip easier. Please read them carefully.

Loading (See Figure To The Right)

1. Loading a bicycle normally should take about 10 seconds. Always load and unload your bike from the curb side of the bus.
2. If the rack is stowed, squeeze the silver release handle on the top and lower the rack from its upright position.
3. Lift your bike into the rack, putting the front wheel where indicated on the rack. The first bike in the rack should be loaded in the position furthest away from the bus.
4. Pull the support arm over the front tire as close to the frame as possible. The support arm should rest securely on the front tire only, not the bike's frame.
5. Board the bus and pay your fare. Sit as close to the front as possible.

Unloading

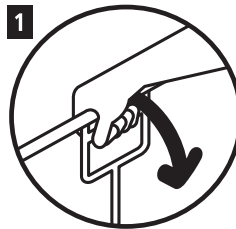
1. When the bus is approaching your stop, pull the cord and let the bus operator know you will be unloading your bike.
2. Exit through the front door of the bus.
3. Lift the support arm from the bike's tire and lower it to the magnet on the rack.
4. Take your bike out of the rack.
5. If the rack is empty, raise the rack up against the bus.

Rack n Rules

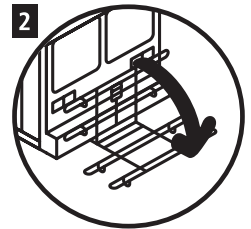
- Drivers cannot assist in loading or unloading bicycles because of safety concerns.
- Bike rack spaces are available on a first-come, first-served basis. If a space is not available, you will have to wait for the next bus to take your bike with you. No bicycles are allowed inside the bus.
- Bicycles left on the racks may be retrieved from LYNX Lost and Found department or call 407-841-LYNX (5969) option 2. Bicycles are held for a short period of time.

**LYNX is not responsible for damages to or loss of your bicycle.

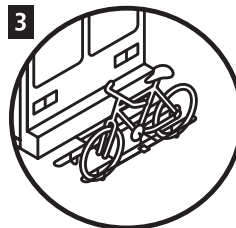
The LYNX Rack n Roll program is made possible through the cooperation of the Florida Department of Transportation and METROPLAN ORLANDO.



SQUEEZE
(APRIETE)



LOWER
(BAJE)



LOAD
(PONERLA EN SITIO)



SECURE
(ASEGURE)



2

SHARE A RIDE & SAVE

LYNX Transportation Benefits program will make your daily commute easier and less expensive. Employers and employees receive tax benefits, save on driving expenses and reduce the stress of getting to work when they sign up for our Vanpool, Bus Pass or Pre-Tax Savings programs.



BUS PASS PROGRAMS

Selling LYNX bus passes can be a profitable move for your business! Read ahead to find out if our Retail Consignment Program or Employer Pass Program is right for you.

RETAIL CONSIGNMENT PROGRAM

LYNX retail consignment program offers retailers the opportunity to earn sales commissions, while increasing customer visits to your business location.

- There is no cost to participate in the program.
- LYNX pays commission in the amount of 5% of pass sales.
- 7-Day and 30-Day Passes are available for resale.
- Passes do not expire, until activated.
- One monthly payment for passes sold makes for easy record keeping.
- Promotional marketing support is provided by LYNX.

DISCOUNTED PASSES ARE NOT AVAILABLE AT PARTNER LOCATIONS.

ORANGE COUNTY BUS PASS PARTNERS

ACE Cash Express (Store# 3430)	87 W. Main St.	Apopka	(407) 880-8809
ACE Cash Express (Store# 3417)	11059 W. Colonial Dr.	Ocoee	(407) 656-9366
ACE Cash Express (Store# 3332)	11241 E. Colonial Dr. Ste. 205	Orlando	(407) 737-6043
ACE Cash Express (Store# 3278)	1523 S. Crystal Lake Dr.	Orlando	(407) 893-6484
ACE Cash Express (Store# 3425)	4490 S. Semoran Blvd.	Orlando	(407) 737-0866
ACE Cash Express (Store# 3433)	4560 S. Kirkman Rd.	Orlando	(407) 523-9494
ACE Cash Express (Store# 3226)	4712 S. Orange Blossom Tr.	Orlando	(407) 857-0222
ACE Cash Express (Store# 3415)	5030 W. Colonial Dr.	Orlando	(407) 578-5926
ACE Cash Express (Store# 3424)	5171 S. John Young Pkwy.	Orlando	(407) 851-1500
ACE Cash Express (Store# 3416)	6325 N. Orange Blossom Tr. #111	Orlando	(407) 292-7294
ACE Cash Express (Store# 3435)	6950 Silver Star Rd.	Orlando	(407) 822-4240
ACE Cash Express (Store# 3334)	7065 S. Orange Blossom Tr.	Orlando	(407) 438-2142
EZ Prize 1 Inc.	4035 W. Oak Ridge Rd.	Orlando	(407) 363-1245
Know Before You Go	8000 International Drive., Suite 112	Orlando	(407) 352-9813
Party Liquors	2200 Americana Blvd. Ste. 6	Orlando	(407) 850-2069
Renaissance Orlando Hotel-Airport	5445 Forbes Place	Orlando	(407) 513-7204
Sunstyle Suites	7209 S. Orange Blossom Tr.	Orlando	(407) 581-2444
Texaco Food Mart	4003 W. Oak Ridge Rd.	Orlando	(407) 351-1943

OSCEOLA COUNTY BUS PASS PARTNERS

ACE Cash Express (Store# 3429)	1948 E. Osceola Pkwy.	Kissimmee	(407) 344-0604
ACE Cash Express (Store# 3440)	3283 S. John Young Pkwy. Ste. D	Kissimmee	(407) 870-5023
ACE Cash Express (Store# 3431)	4583 13th St.	St. Cloud	(407) 892-6155

SEMINOLE COUNTY BUS PASS PARTNERS

ACE Cash Express (Store# 3345)	3385 U.S. Hwy. 17-92, Ste. 205	Casselberry	(407) 332-8303
ACE Cash Express (Store# 3434)	2100 S. French Ave.	Sanford	(407) 688-8191

Bus passes are also available at most AMSCOT locations in Orlando, Altamonte Springs, Kissimmee, Sanford, Casselberry, Apopka, Longwood, Winter Garden, Ocoee, Winter Park, Winter Springs, Clermont, Oviedo and St. Cloud.

Visit: <https://www.golynx.com/fares-passes/all-locations.stml> or
<https://www.amscot.com> for more information.

EMPLOYER PASS PROGRAM

Employers and social service agencies can sell LYNX passes to employees and/or clients through the Employer Bus Pass Program. Bus passes provided under this agreement may not be sold to the general public.

- There is no cost to participate in the program.
- The 7-Day and 30-Day Passes are available for resale.
- Passes do not expire, until activated.
- One monthly payment for passes sold makes for easy record keeping.
- Promotional marketing support provided by LYNX.
- There is no sales commission earned.

Caribe Royale Resort	8101 World Center Dr.	Orlando	(407) 238-8000
City of Orlando	400 S. Orange Ave.	Orlando	(407) 246-2057
Clarion Universal	7229 Universal Blvd.	Orlando	(407) 351-5009
Dr. Phillips Hospital	9400 Turkey Lake Rd.	Orlando	(321) 843-1344
AdventHealth Orlando	601 E. Rollins St.	Orlando	(407) 303-1998
AdventHealth	900 Winderley Place, Ste. 1500	Maitland	(407) 200-2905
AdventHealth Altamonte	601 E. Altamonte Dr.	Altamonte	(407) 303-2253
Grand Bohemian Hotel - Orlando	325 S. Orange Ave.	Orlando	(407) 581-4721
Greater Orlando Aviation Authority (GOAA)	One Airport Blvd.	Orlando	(407) 825-2006
Hyatt OIA	9300 Airport Blvd.	Orlando	(407) 825-1234
Loews Hotel at Universal Orlando	5601 Universal Blvd.	Orlando	(407) 503-1030
Orange County Library System	101 E. Central Blvd.	Orlando	(407) 835-7630
Orlando Health	1414 Kuhl Ave.	Orlando	(407) 841-5993
SeaWorld of Florida	7007 Sea World Dr.	Orlando	(407) 363-2451
Renaissance Orlando Hotel-Airport	5445 Forbes Place	Orlando	(407)-513-7204
Rosen Hotels	9700 International Dr.	Orlando	(407) 996-9700
Universal Studios	1000 Universal Plaza	Orlando	(407) 224-6772
AdventHealth Winter Park	200 N. Lakemont Ave.	Winter Park	(407) 646-7424

LYNX TRANSPORTATION BENEFITS

What's in it for Employers?

- Dollar-for-dollar tax deduction for subsidizing cost of Vanpools or bus passes.
- Can be promoted as an added perk in employee benefit package.
- Gives you a competitive edge in recruiting and retaining employees.

What's in it for Employees?

- Reduce taxable income by setting aside money each month for Vanpool costs or bus passes.
- Save money by sharing cost of gas and tolls.
- Relieve the stress of commuting by allowing someone else to do the driving.

What is the LYNX Vanpool Program?

Make getting to work a group outing by using the LYNX Vanpool program. LYNX provides the van, the maintenance and the insurance. You provide the driver and passengers in a comfortable van equipped with many amenities.

The Vanpool program offers tax benefits for employers and employees. Contact LYNX at 407-843-POOL (7665) to find out more.



What is the LYNX Employer Bus Pass Program?

Don't drive yourself crazy getting to work! Pick up a 7-Day or 30-Day bus pass at your work location and relax while LYNX does the driving. You have time to read the paper or go over reports while saving money on gas and tolls. This program offers terrific tax saving benefits for employers and employees.

What is the LYNX Pre-Tax Savings Program?

Employers who subsidize Vanpool or Bus Pass programs receive a dollar-for-dollar tax deduction. Employees receive tax savings when they deduct up to \$130 a month from their paycheck to pay for Vanpool or bus passes.



PARK & RIDE LOCATIONS



ORANGE COUNTY

Orlando - Chuluota Lot

SR 50 & SR 419 (Chuluota Road)
16622 East Colonial Drive
Orlando, FL 32820

LYNX NeighborLink **Route 821** stops
in front of the lot. No bus shelter.

Orlando - Econlockhatchee Lot

E. Colonial Dr./SR 50 & Econlockhatchee
9555 East Colonial Drive
Orlando, FL 32817

LYNX **Route 104** stops in front of the lot.
No bus shelter.

Orlando - Lake Lotus Lot

Maitland Blvd. & Magnolia Homes Road
8901 Magnolia Homes Road
Orlando, FL 32810

OSCEOLA COUNTY

Kissimmee/St. Cloud Turnpike Lot

Cross Prairie Pkwy & US 192, exit 244
(behind Speedway gas station)
901 Cross Prairie Pkwy
Kissimmee, FL 34744

Route 10 is nearby on 192,
no stop at lot. No bus shelter.

IMPORTANT PHONE NUMBERS

United Way • AIRS ★



Get Connected. Get Answers.

Offers access to the following types of services:

Basic Human Needs Resource: food banks, clothing, shelters, rent assistance, utility assistance.

Physical and Mental Health Resources: medical information lines, crisis intervention services, support groups, counseling, drug and alcohol intervention, rehabilitation, health insurance programs, Medicaid and Medicare, maternal health, children's health insurance programs.

Employment Support: unemployment benefits, financial assistance, job training, transportation assistance, education programs.

Support for Older Americans and Persons with Disabilities: home health care, adult day care, congregate meals, Meals on Wheels, respite care, transportation, and homemaker services.

Support for Children, Youth and Families: Quality childcare, Success by 6, after school programs, Head Start, family resource centers, summer camps and recreation programs, mentoring, tutoring, protective services.

Volunteer opportunities and donations.

311

Designed to receive calls for Animal Services, Code Enforcement and Orange County information.



Call for all of the latest Traffic Information.

3

A PARTNER TO OUR COMMUNITY

LYNX CELEBRATES 2 NON-PROFITS OF CENTRAL



COMMUNITY IS ONE OF THE CORE BUSINESS VALUES AT LYNX

Our employees work at making Central Florida a better place to live by joining civic organizations, helping to organize community events and volunteering time at schools and charitable organizations. We are proud of our role as the public transportation provider, but we are just as proud of the causes we promote that make Central Florida a wonderful place to live.

ADOPT A STOP

Show your commitment to community service by joining LYNX Adopt A Stop program. Your business or community organization provides the volunteers and LYNX and the City of Orlando provide the tools to help "Keep Orlando Beautiful" by cleaning up selected bus stops around the city.

ROAD RANGERS

Have you ever broken down on I-4? Tires gone flat? Car run out of gas? Do not despair! LYNX Road Rangers patrol I-4 from Kissimmee to Daytona Beach Monday - Friday, 6:00 a.m. - 10:30 p.m., offering free roadside assistance. If you break down on I-4, just call *FHP (347) and the Road Rangers will ride to the rescue.

ACCESS LYNX

ACCESS LYNX is a shared ride, door-to-door transportation service provided by LYNX' Mobility Management Department along with various Transportation Network Companies (TNCs). The program is for eligible individuals

who are not able to use our regular bus service because of a disability. The program provides more than 2,200 scheduled passenger trips per day for individuals with various disabilities.

PUBLIC SERVICE BUS

Eight qualified non-profit organizations from Orange, Osceola and Seminole counties are selected in a random drawing each year to have their logo painted on the LYNX Public Service Bus. The bus runs regular routes on the LYNX system for one year.

SPECIAL EVENTS AND HOLIDAY BUS

We are famous for our colorful buses, but LYNX is especially proud of the designs that honor important events and holidays. Our Veterans Day Bus has been recognized by the Library of Congress. Our Holiday Bus brings joy to riders throughout the system, who get to ride free the day that bus is on their route.

COMMUNITY PARTNER

LYNX relishes its role as a community business leader. Our employees are involved with the Chambers of Commerce, the Zora Neale Hurston Festival, the Hispanic Expo, the Citrus Bowl, and Metroplan Orlando, just to name a few of the organizations and events LYNX supports.

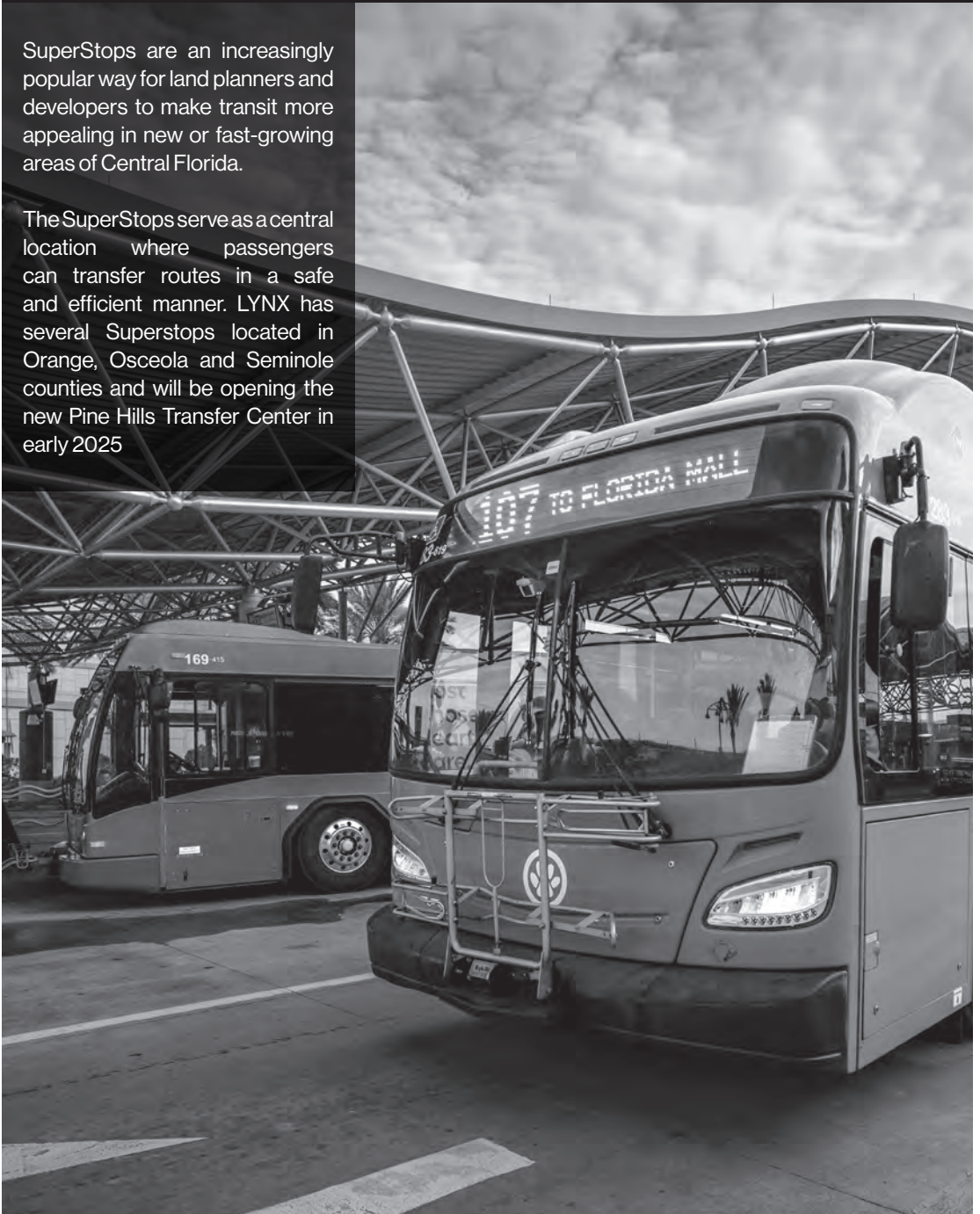


4

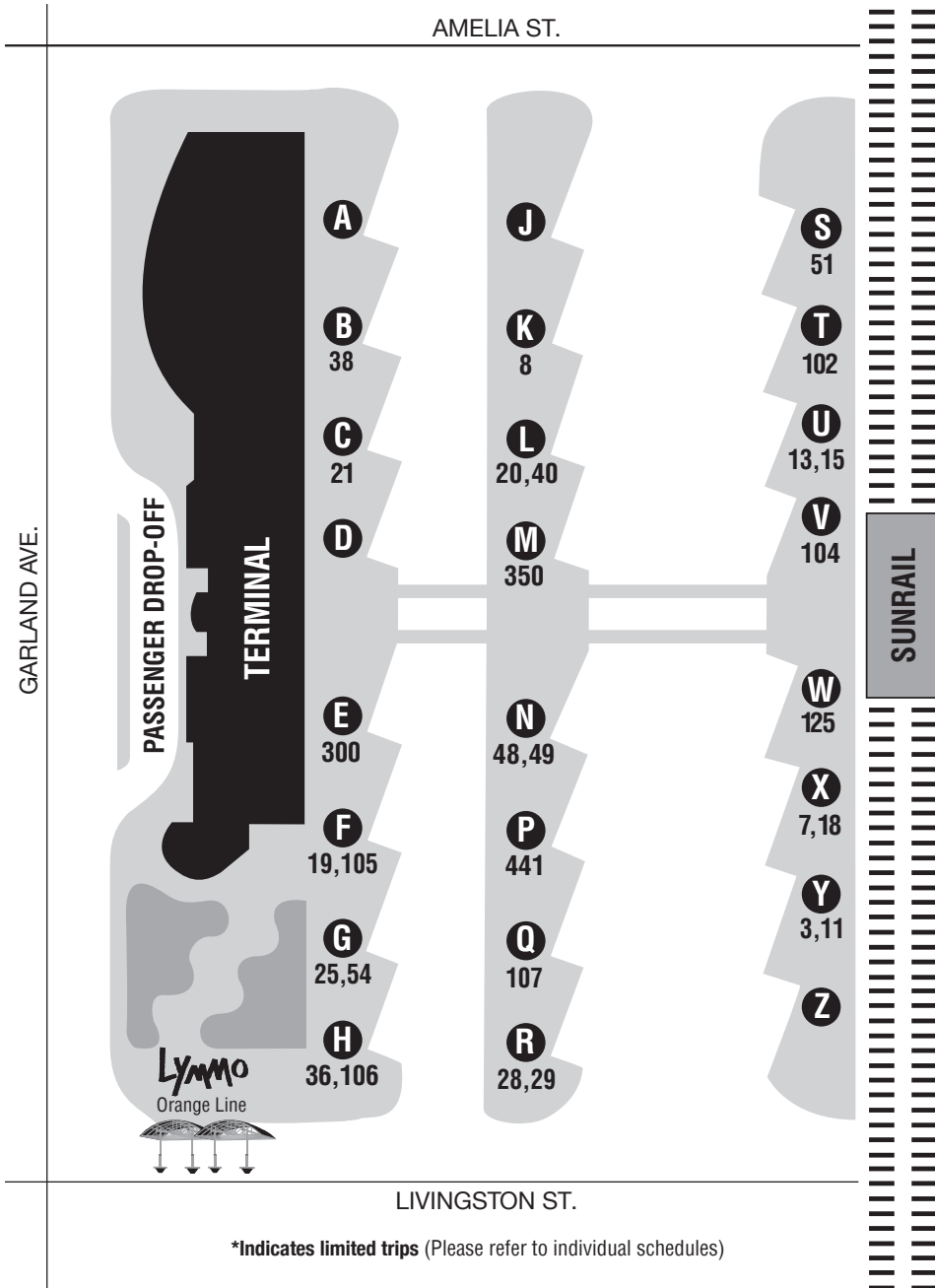
SUPERSTOPS & TERMINAL MAPS

SuperStops are an increasingly popular way for land planners and developers to make transit more appealing in new or fast-growing areas of Central Florida.

The SuperStops serve as a central location where passengers can transfer routes in a safe and efficient manner. LYNX has several Superstops located in Orange, Osceola and Seminole counties and will be opening the new Pine Hills Transfer Center in early 2025

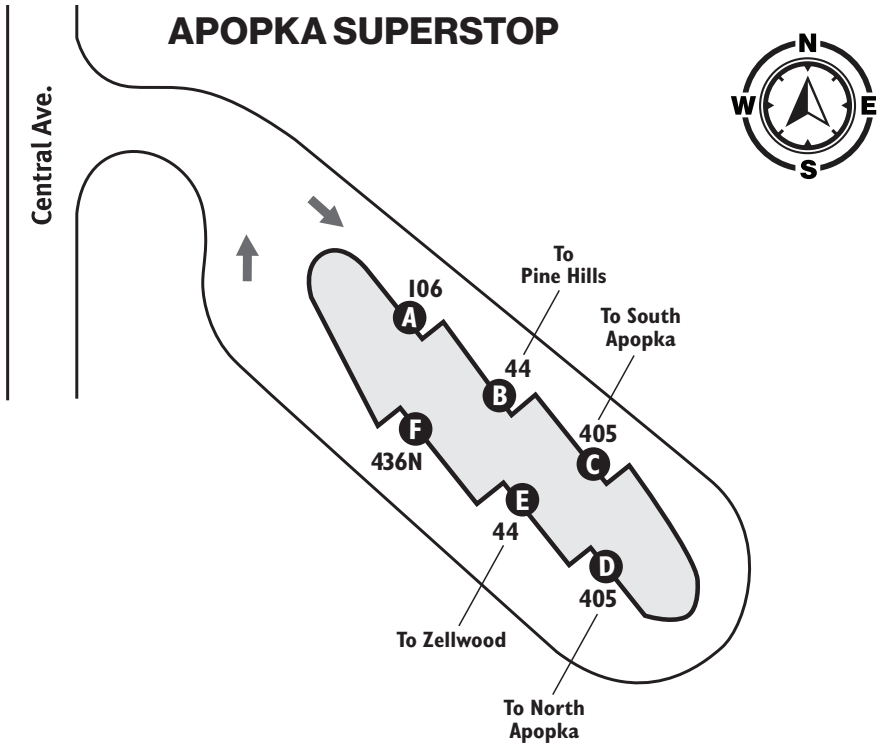


LYNX CENTRAL STATION BAY MAP

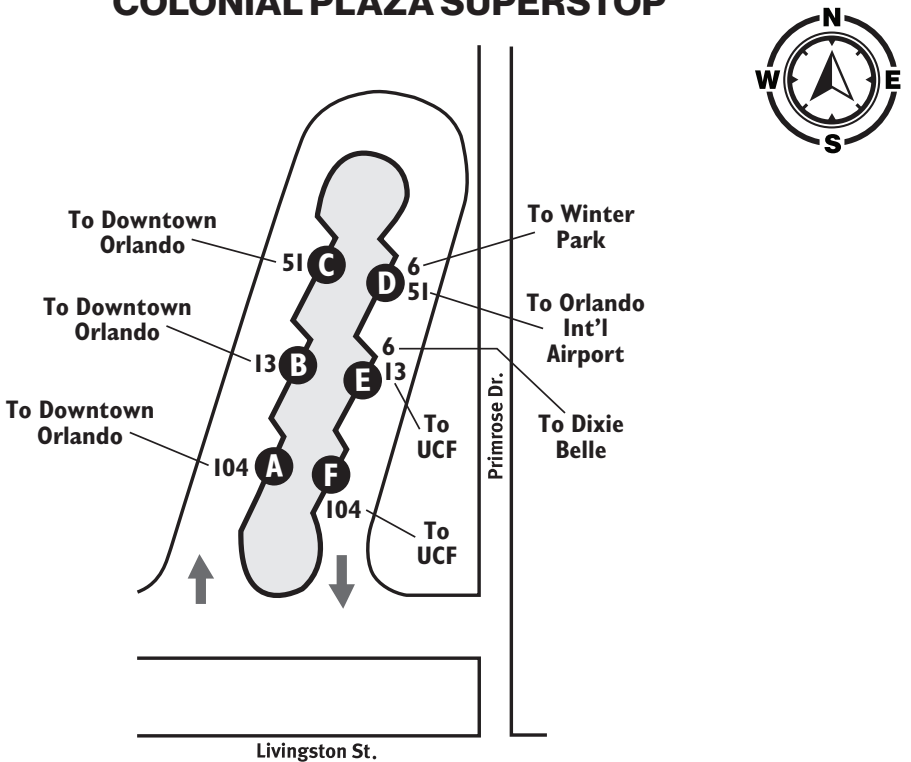


*Indicates limited trips (Please refer to individual schedules)

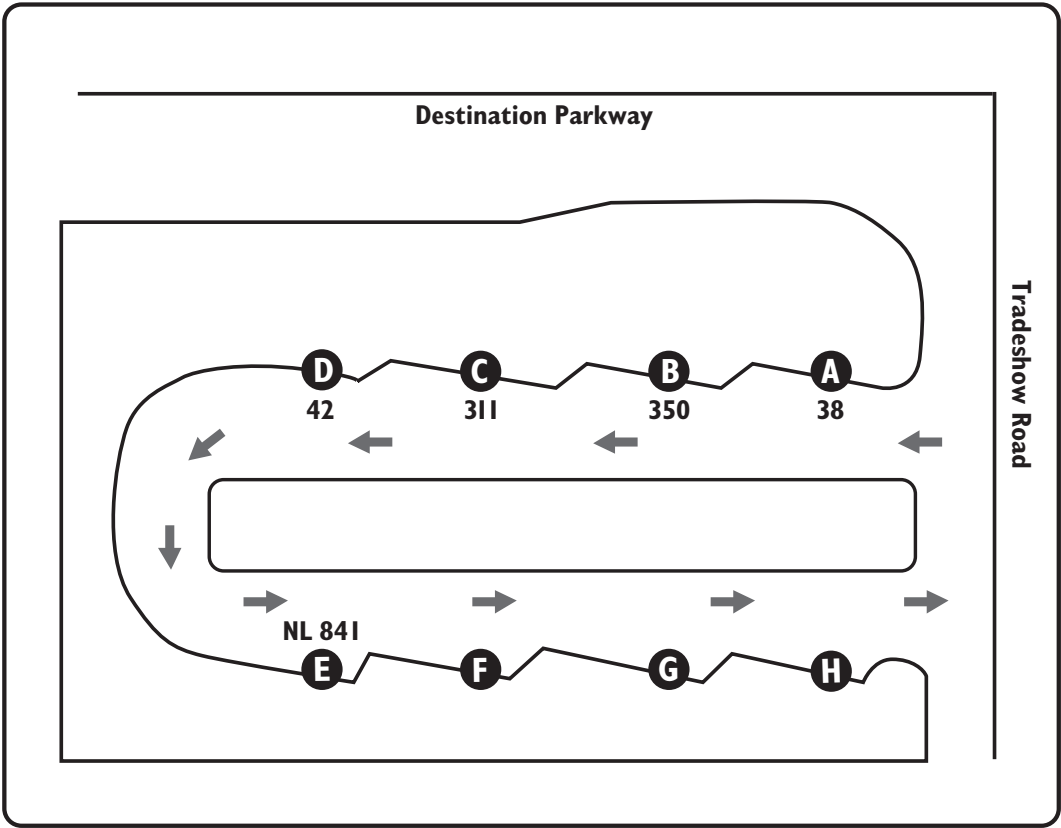
APOPKA SUPERSTOP



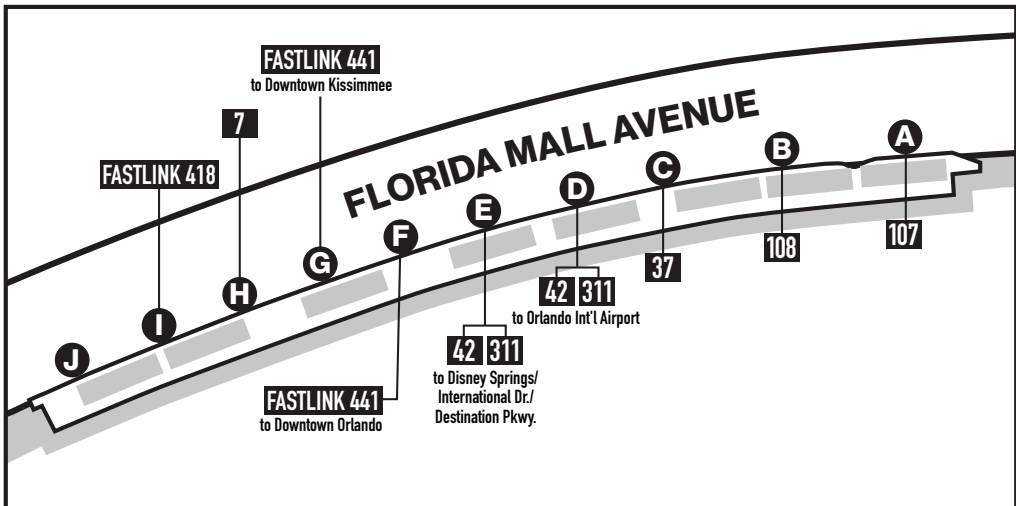
COLONIAL PLAZA SUPERSTOP



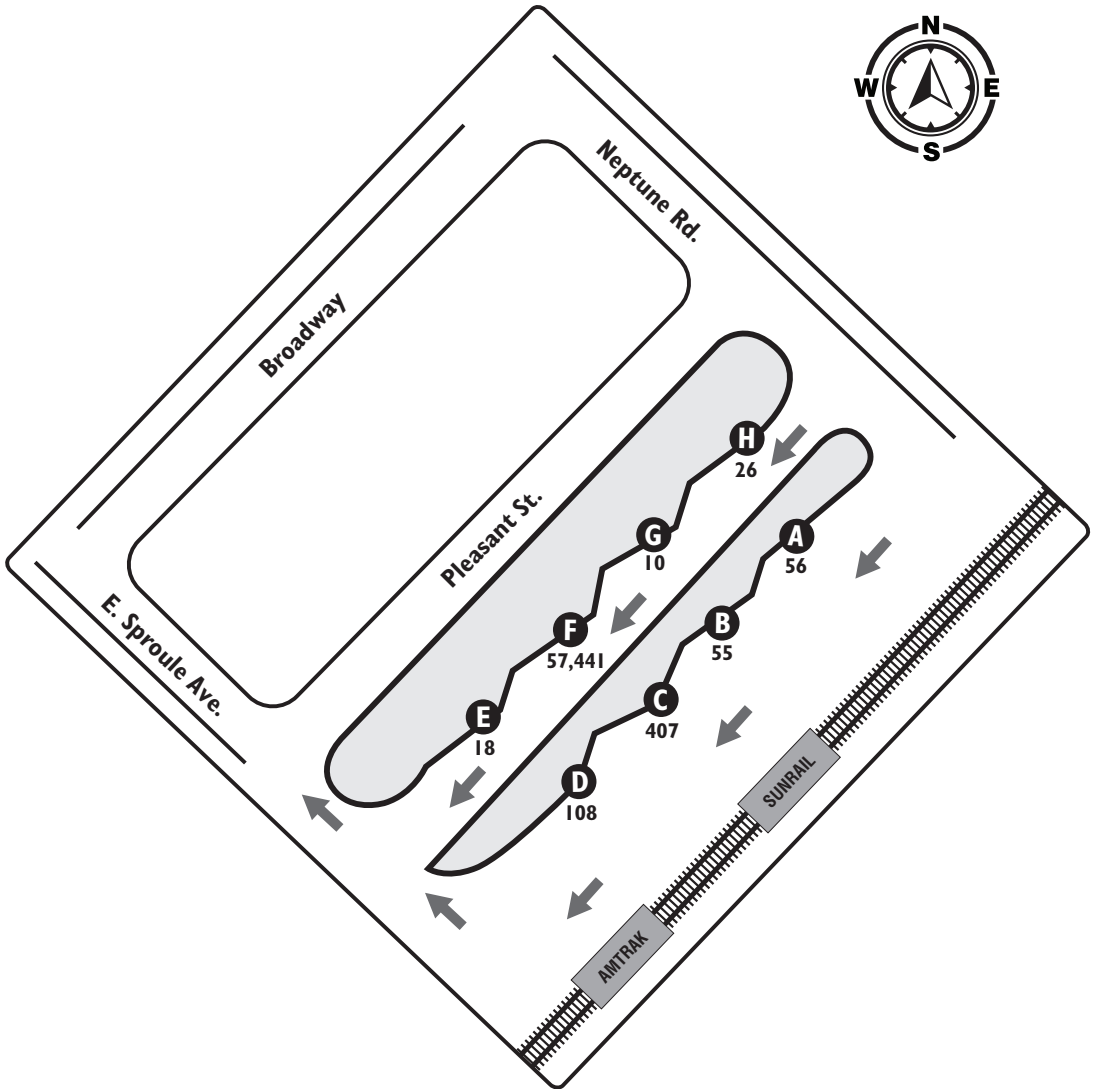
DESTINATION PARKWAY SUPERSTOP



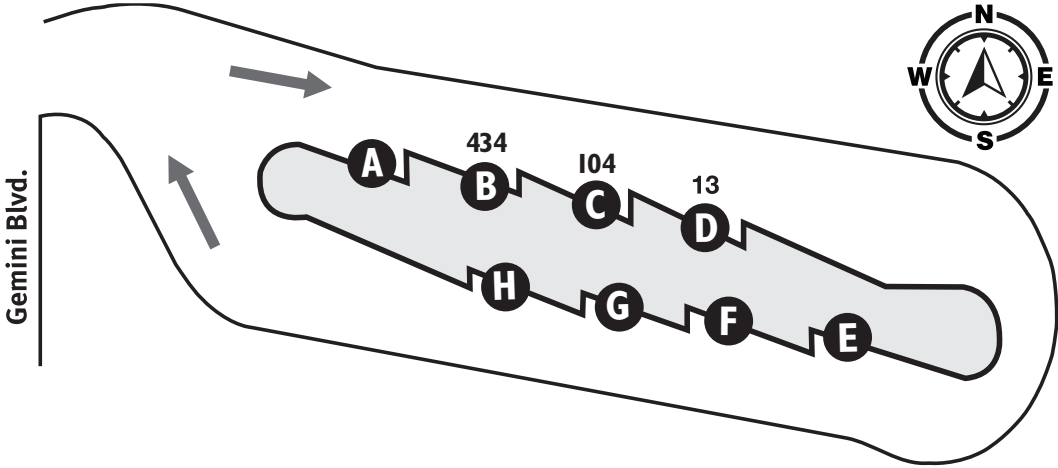
FLORIDA MALL SUPERSTOP



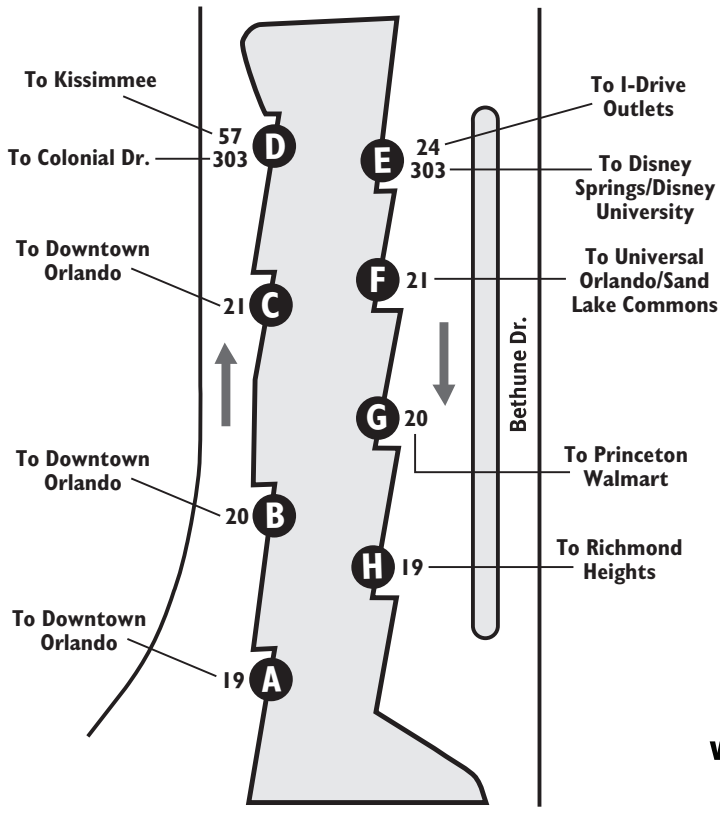
LYNX KISSIMMEE INTERMODAL STATION



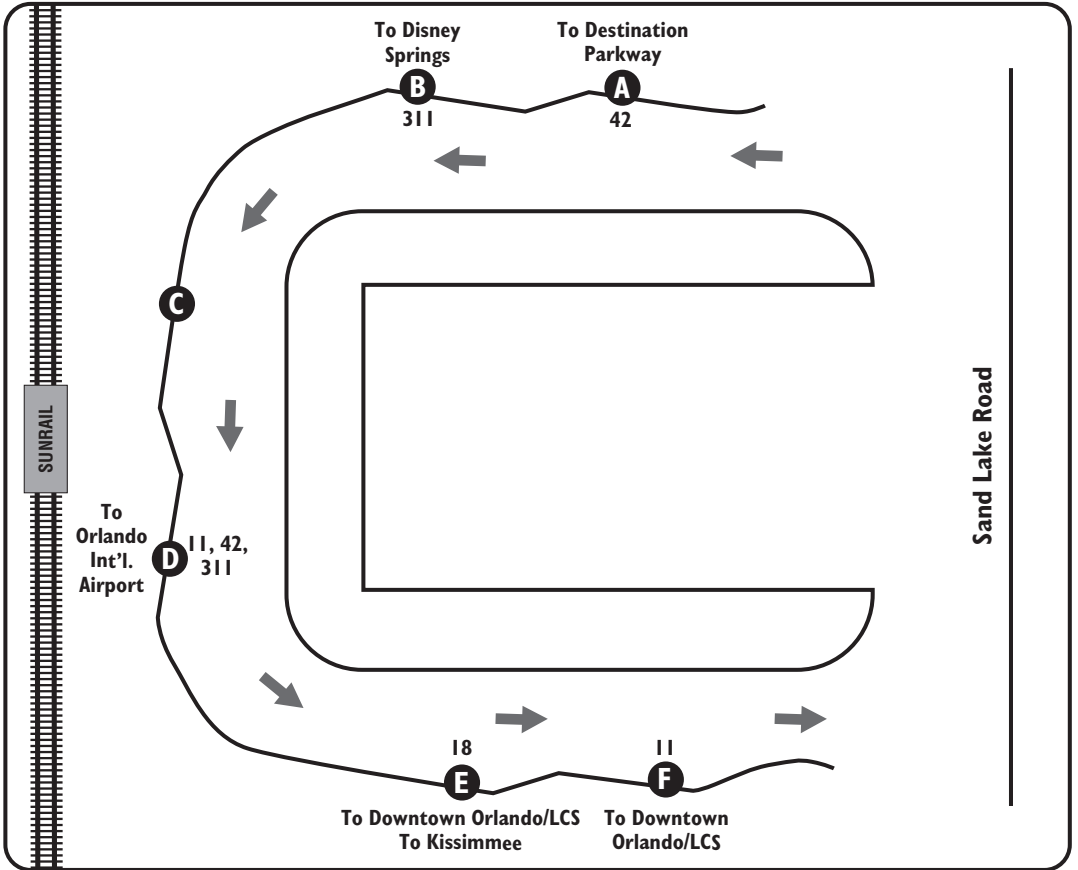
UNIVERSITY OF CENTRAL FLORIDA SUPERSTOP



WASHINGTON SHORES SUPERSTOP

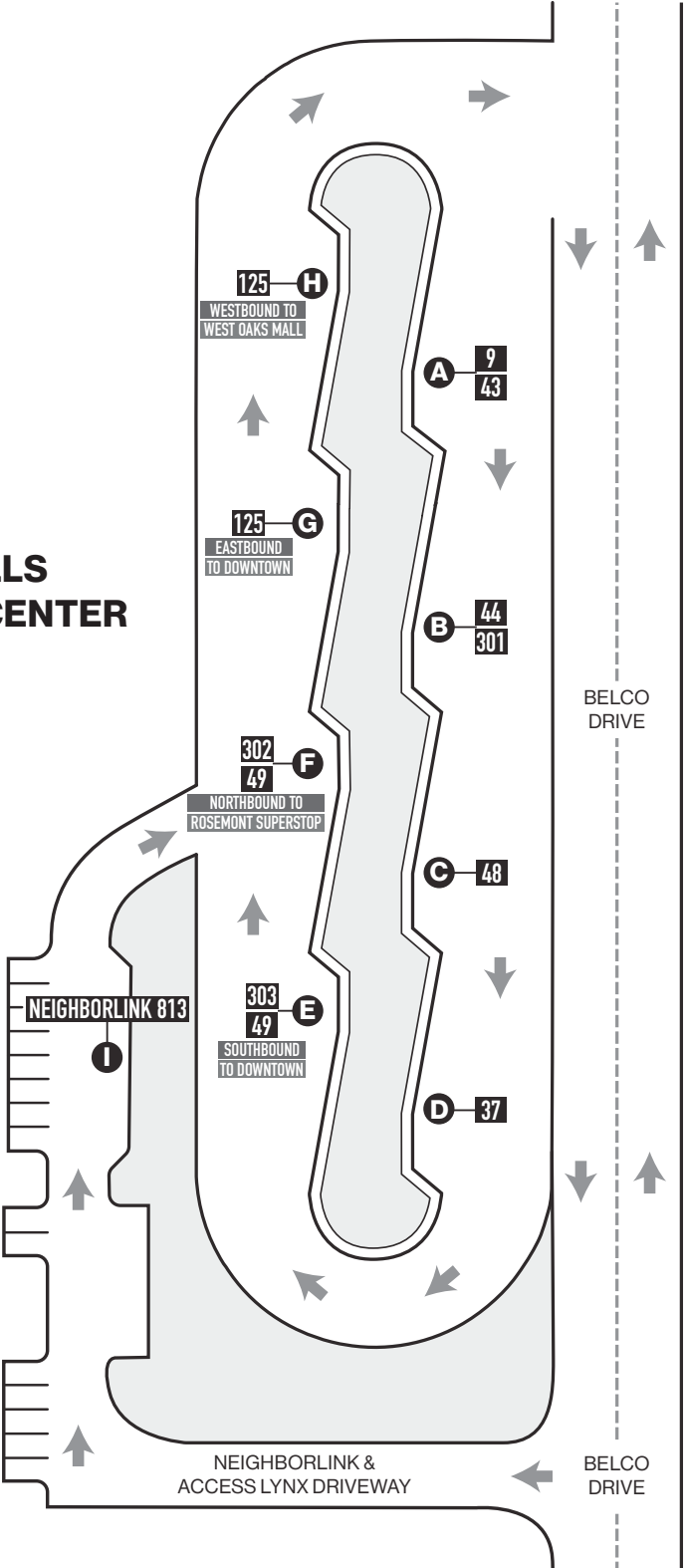


SAND LAKE SUNRAIL STATION

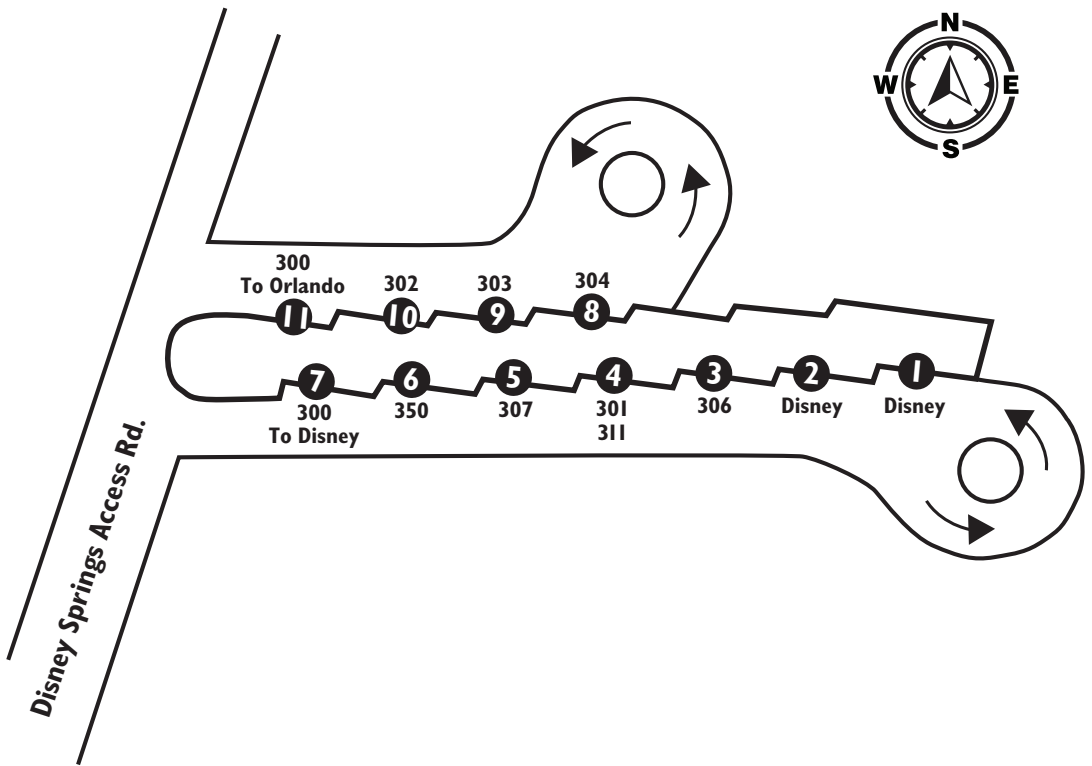




PINE HILLS TRANSFER CENTER



DISNEY SPRINGS TRANSFER CENTER

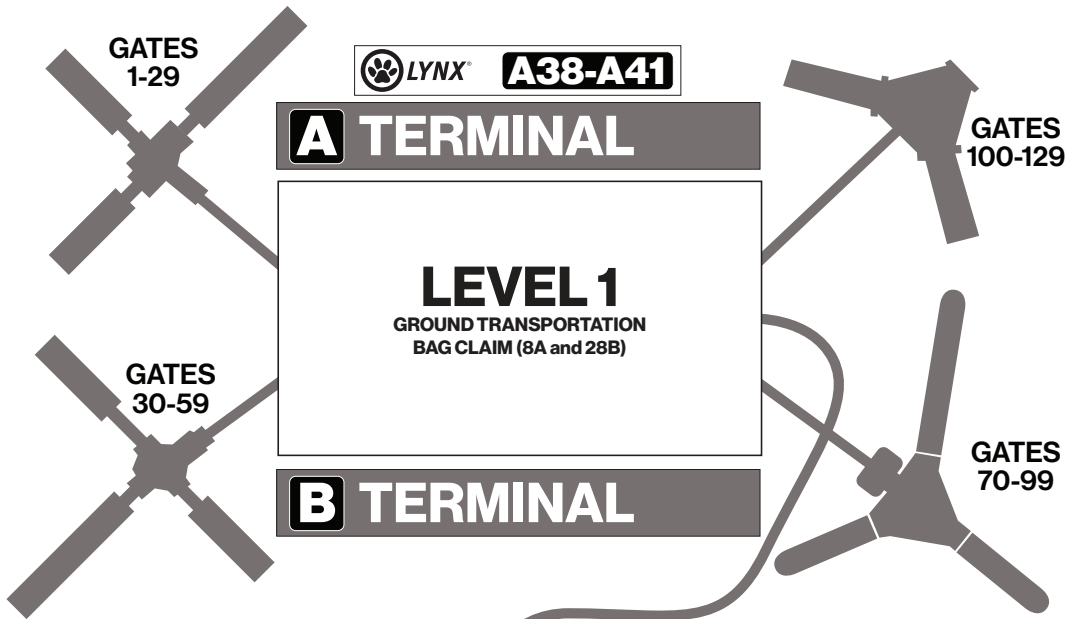


SUPERSTOPS AND TRANSFER CENTERS:

Apopka SuperStop
Colonial Plaza SuperStop
Destination Parkway SuperStop
Disney Springs Transfer Center
Fern Park
Florida Mall SuperStop
LYNX Kissimmee Intermodal Station
Orlando International Airport
Pine Hills Transfer Center

Rosemont SuperStop
Sanford Seminole Centre SuperStop
Universal Orlando
University of Central Florida SuperStop
Washington Shores SuperStop
West Oaks Mall SuperStop
Winter Park Village
Poinciana Walmart

ORLANDO INTERNATIONAL AIRPORT TERMINAL MAP



LYNX
 PUBLIC BUS TRANSPORTATION
 LOCATED AT TERMINAL **A** ON LEVEL 1
 (GROUND TRANSPORTATION) IN SPACES
A38-A41

LINK 11	S. ORANGE AVENUE DOWNTOWN ORLANDO
LINK 42	INTERNATIONAL DRIVE SAND LAKE SUNRAIL / FLORIDA MALL
LINK 51	CONWAY ROAD DOWNTOWN ORLANDO
LINK 311	FLORIDA MALL / SAND LAKE SUNRAIL DESTINATION PARKWAY / DISNEY SPRINGS
LINK 407	KISSIMMEE / MEDICAL CITY LAKE NONA
LINK 436S	S.R. 436 / SEMORAN BLVD. FERN PARK



SunRail Sand Lake Road Station TO Orlando International Airport • Terminal A



TRAIN TO PLANE



LYNX[®]

DEPARTURE TIMES*

LINK 11 EASTBOUND TO AIRPORT	LINK 42 EASTBOUND TO AIRPORT	LINK 311 EASTBOUND TO AIRPORT
4:39 AM	4:59 AM	5:44 AM
5:09 AM	5:29 AM	6:14 AM
5:36 AM	5:58 AM	6:45 AM
6:07 AM	6:29 AM	7:20 AM
6:41 AM	7:05 AM	7:50 AM
7:12 AM	7:35 AM	8:20 AM
7:43 AM	8:05 AM	8:51 AM
8:14 AM	8:35 AM	9:21 AM
8:47 AM	9:06 AM	9:52 AM
9:17 AM	9:36 AM	10:27 AM
	10:11 AM	10:57 AM
4:49 PM	10:41 AM	11:27 AM
5:19 PM	11:11 AM	11:57 AM
5:50 PM	11:41 AM	12:27 PM
6:20 PM	12:12 PM	12:57 PM
6:45 PM	12:42 PM	1:27 PM
7:15 PM	1:12 PM	1:57 PM
	1:42 PM	2:27 PM
	2:12 PM	2:58 PM
	2:42 PM	3:33 PM
	3:19 PM	4:04 PM
	3:49 PM	4:34 PM
	4:20 PM	5:05 PM
	4:50 PM	5:35 PM
	5:21 PM	6:06 PM
	5:51 PM	6:31 PM
	6:16 PM	7:00 PM
	6:46 PM	7:30 PM
	7:12 PM	7:57 PM
	7:42 PM	8:32 PM
	8:15 PM	8:54 PM
	8:45 PM	9:24 PM
	9:11 PM	9:54 PM
	9:41 PM	10:19 PM
	10:05 PM	10:48 PM
	10:34 PM	
	11:04 PM	
	11:34 PM	
	12:14 AM	

*Above schedules updated as of December 8, 2024

5

DOWNTOWN LYMMO





HOURS OF OPERATION

**Monday – Friday 6 a.m. – 9 p.m.
(Lime 7 a.m. – 6 p.m.)**

Saturday 8 a.m. – 9 p.m. (No Lime service)

Sunday 8 a.m. – 9 p.m. (No Lime service)

See individual schedule for details.

Service hours may change for special events or as demand dictates.

The pace of life in downtown Orlando changes every day, but there is an easy way to keep up ... LYMMO!

LYMMO lets you see, feel and hear the heartbeat of this vibrant city as you glide through downtown in the air-conditioned comfort of an electric, zero-emissions LYNX bus.

LYMMO lets you party at the nightclubs along Church Street; dance to live music in the Wall Street district; visit the art galleries on Pine Street; catch a game at the Kia Center; enjoy a show at the Dr. Phillips Center for the

Performing Arts; or dine at a wide variety of restaurants throughout the area. Hop aboard SunRail and ride the rails to downtown Orlando. Connect to LYMMO and take in all of the exciting attractions that make downtown such an inviting destination.

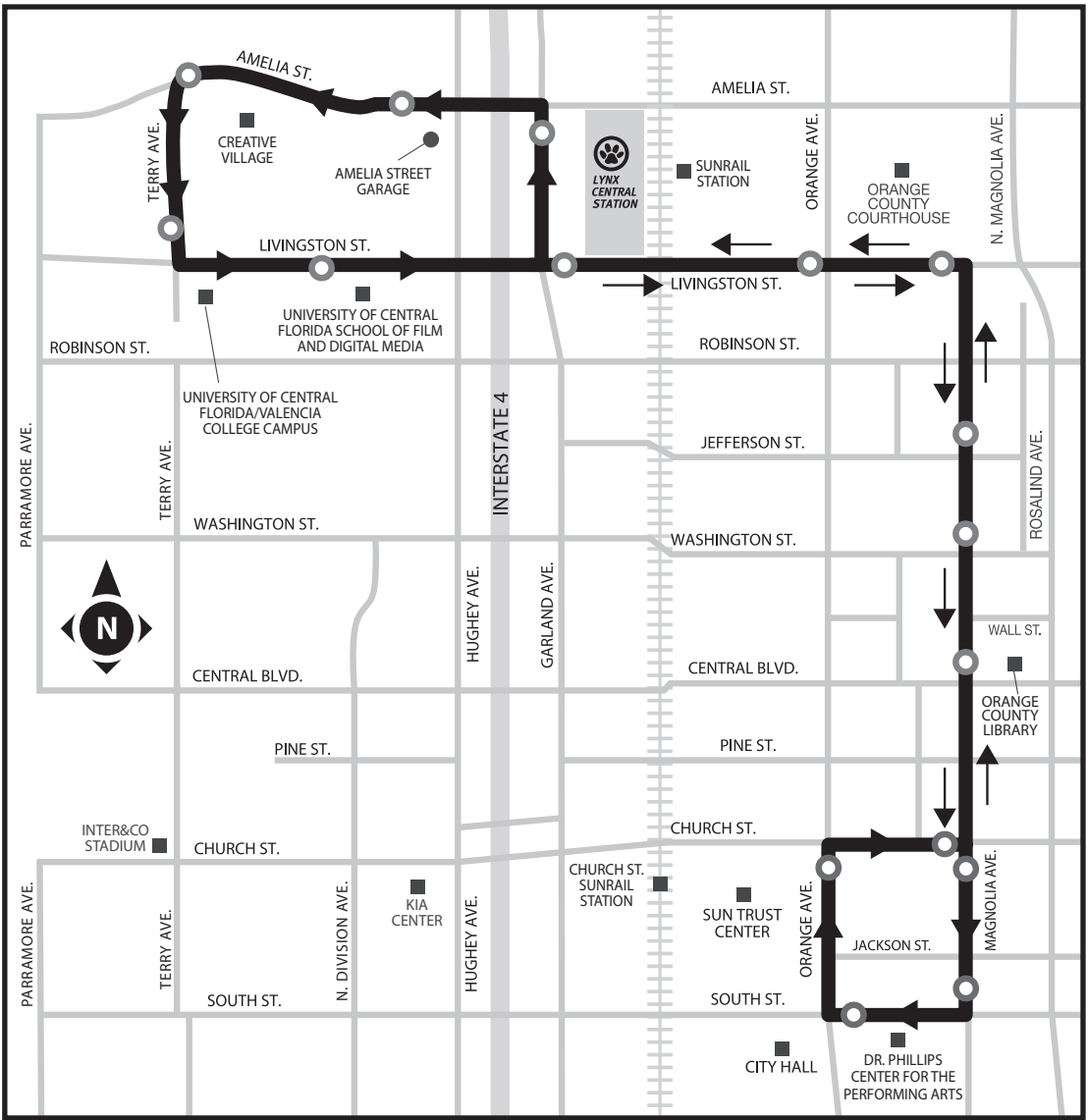
No inching along busy downtown streets searching for a parking space and feeding parking meters.

That's even more important in the daytime hours when LYMMO's convenient route gives you easy access to government and business offices, hotels and high-rise condominiums and, of course, the vast array of restaurants and entertainment venues that create the pulse of downtown Orlando.

With service every 12-20 minutes during office hours and every 15-20 minutes in the evenings and on weekends, you do not have to wait for LYMMO, it is waiting for you.

So stop pounding the pavement downtown. Take a seat and let LYMMO bring it all to you.





LINK 60 - LYMMO ORANGE LINE

WEEKDAY

6:00 a.m. – 7:00 a.m. 15 Minutes
 7:00 a.m. – 7:00 p.m. 12 Minutes
 7:00 p.m. – 9:00 p.m. 16-20 Minutes

SATURDAY

8:00 a.m. – 9:00 p.m. 15 Minutes

SUNDAY

8:00 a.m. – 9:00 p.m. 15 Minutes



LYMMO Stop



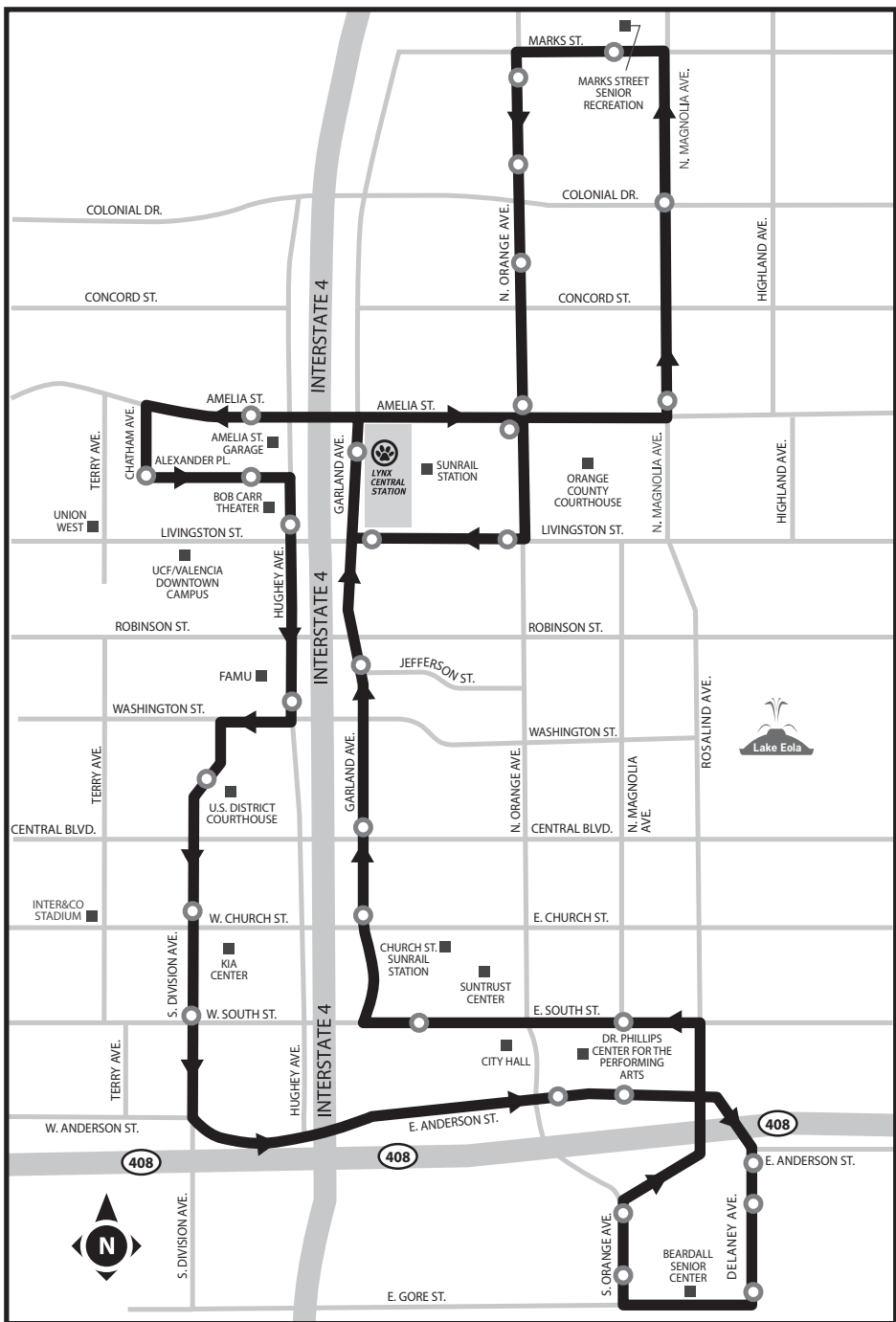
Point of Interest



Direction of Travel



All LYMMO buses are wheelchair accessible.

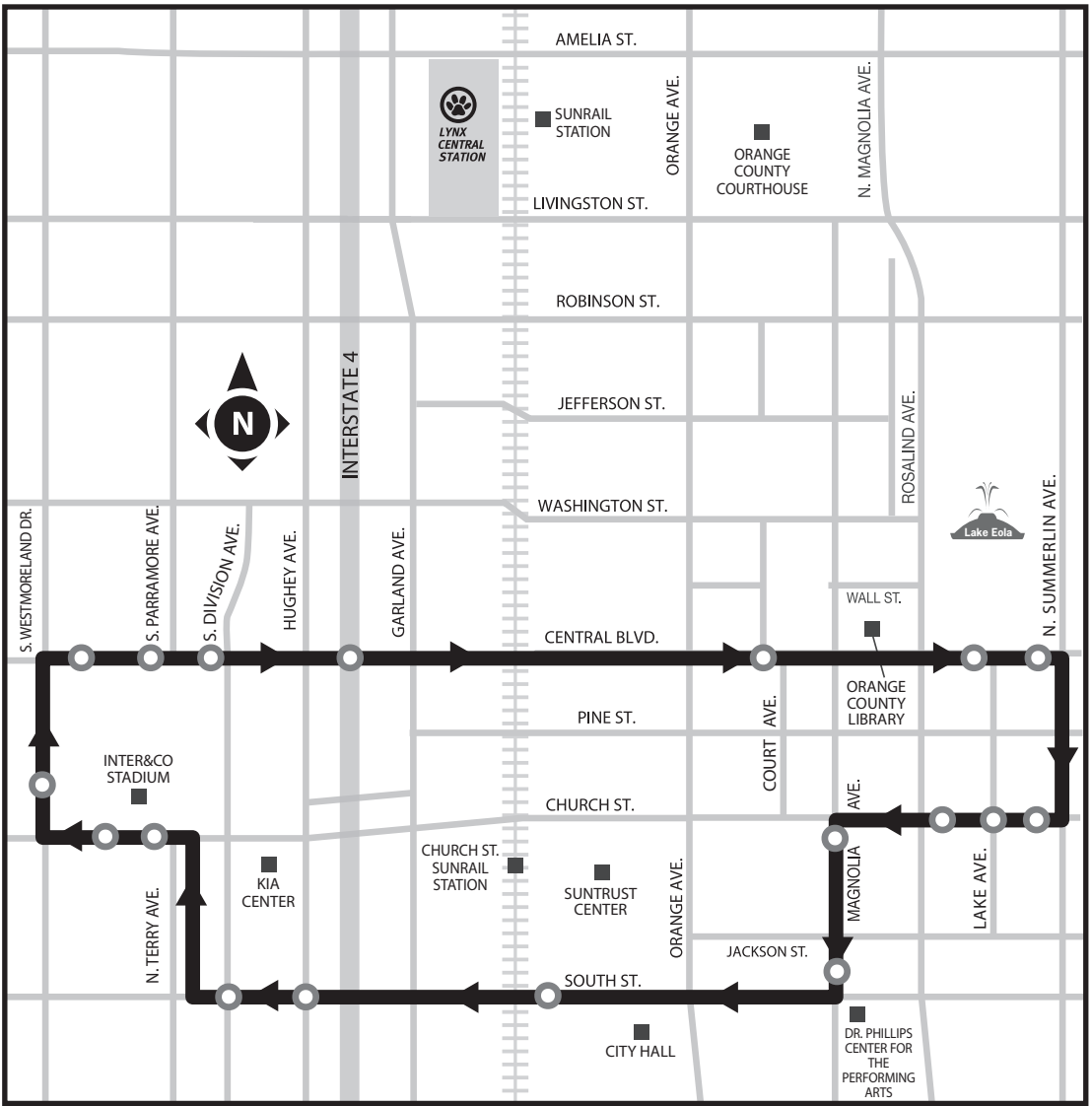


LINK 61 - LYMMO LIME LINE

WEEKDAY

7:00 a.m. – 6:00 p.m. 20 Minutes

-  LYMMO Stop
-  Point of Interest
-  Direction of Travel
-  All LYMMO buses are wheelchair accessible.



LINK 62 - LYMMO GRAPEFRUIT LINE

WEEKDAY

6:00 a.m. – 7:00 a.m. 15 Minutes
 7:00 a.m. – 6:00 p.m. 12 Minutes
 6:00 p.m. – 9:00 p.m. 16 Minutes

SATURDAY

8:00 a.m. – 9:00 p.m. 15 Minutes

SUNDAY

8:00 a.m. – 9:00 p.m. 15 Minutes



LYMMO Stop



Point of Interest



Direction of Travel



All LYMMO buses are wheelchair accessible.

6

SUNRAIL SCHEDULES





SUNRAIL SCHEDULE

NORTHBOUND SCHEDULE

MONDAY - FRIDAY

TRAIN NUMBER	P302	P304	P306	P308	P310	P312	P314	P316	P318	P320	P322	P324	P326	P328	P330	P332	P334	P336	P338	P340
POINCIANA	6:45 AM	8:15 AM	9:45 AM	11:15 AM	12:45 AM	2:15 PM	3:45 PM	5:15 PM	6:45 PM	8:15 PM	9:45 PM	11:15 PM	12:45 PM	2:15 PM	3:45 PM	5:15 PM	6:45 PM	8:15 PM	9:45 PM	11:15 PM
KISSIMMEE/AMTRAK	6:23 AM	7:53 AM	9:23 AM	10:53 AM	12:23 PM	2:53 PM	4:23 PM	5:53 PM	7:23 PM	8:53 PM	10:23 PM	11:53 PM	1:23 PM	2:53 PM	4:23 PM	5:53 PM	7:23 PM	8:53 PM	10:23 PM	11:53 PM
TUPPERWARE	6:30 AM	8:00 AM	9:30 AM	11:00 AM	12:30 PM	2:30 PM	4:00 PM	5:30 PM	7:00 PM	8:30 PM	10:00 PM	11:30 PM	1:00 PM	2:30 PM	4:00 PM	5:30 PM	7:00 PM	8:30 PM	10:00 PM	11:30 PM
MEADOW WOODS	6:06 AM	7:36 AM	9:06 AM	10:36 AM	12:06 PM	2:36 PM	4:06 PM	5:36 PM	7:06 PM	8:36 PM	10:06 PM	11:36 PM	1:06 PM	2:36 PM	4:06 PM	5:36 PM	7:06 PM	8:36 PM	10:06 PM	11:36 PM
SAND LAKE ROAD	6:13 AM	7:43 AM	9:13 AM	10:43 AM	12:13 PM	2:43 PM	4:13 PM	5:43 PM	7:13 PM	8:43 PM	10:13 PM	11:43 PM	1:13 PM	2:43 PM	4:13 PM	5:43 PM	7:13 PM	8:43 PM	10:13 PM	11:43 PM
ORLANDO HEALTH/AMTRAK	6:20 AM	7:50 AM	9:20 AM	10:50 AM	12:20 PM	2:50 PM	4:20 PM	5:50 PM	7:20 PM	8:50 PM	10:20 PM	11:50 PM	1:20 PM	2:50 PM	4:20 PM	5:50 PM	7:20 PM	8:50 PM	10:20 PM	11:50 PM
CHURCH STREET	6:23 AM	7:53 AM	9:23 AM	10:53 AM	12:23 PM	2:53 PM	4:23 PM	5:53 PM	7:23 PM	8:53 PM	10:23 PM	11:53 PM	1:23 PM	2:53 PM	4:23 PM	5:53 PM	7:23 PM	8:53 PM	10:23 PM	11:53 PM
LYNX CENTRAL STATION	6:26 AM	7:56 AM	9:26 AM	10:56 AM	12:26 PM	2:56 PM	4:26 PM	5:56 PM	7:26 PM	8:56 PM	10:26 PM	11:56 PM	1:26 PM	2:56 PM	4:26 PM	5:56 PM	7:26 PM	8:56 PM	10:26 PM	11:56 PM
ADVENT HEALTH	6:32 AM	8:02 AM	9:32 AM	11:02 AM	12:32 PM	3:02 PM	4:32 PM	6:02 PM	7:32 PM	9:02 PM	10:32 PM	12:02 PM	1:32 PM	3:02 PM	4:32 PM	6:02 PM	7:32 PM	9:02 PM	10:32 PM	12:02 PM
WINTER PARK/AMTRAK	6:39 AM	8:09 AM	9:39 AM	11:09 AM	12:39 PM	3:09 PM	4:39 PM	6:09 PM	7:39 PM	9:09 PM	10:39 PM	12:09 PM	1:39 PM	3:09 PM	4:39 PM	6:09 PM	7:39 PM	9:09 PM	10:39 PM	12:09 PM
MAITLAND	6:47 AM	8:17 AM	9:47 AM	11:17 AM	12:47 PM	3:17 PM	4:47 PM	6:17 PM	7:47 PM	9:17 PM	10:47 PM	12:17 PM	1:47 PM	3:17 PM	4:47 PM	6:17 PM	7:47 PM	9:17 PM	10:47 PM	12:17 PM
ALTA MONTE SPRINGS	6:53 AM	8:23 AM	9:53 AM	11:23 AM	12:53 PM	3:23 PM	4:53 PM	6:23 PM	7:53 PM	9:23 PM	10:53 PM	12:23 PM	1:53 PM	3:23 PM	4:53 PM	6:23 PM	7:53 PM	9:23 PM	10:53 PM	12:23 PM
LONGWOOD	6:57 AM	8:27 AM	9:57 AM	11:27 AM	12:57 PM	3:27 PM	4:57 PM	6:27 PM	7:57 PM	9:27 PM	10:57 PM	12:27 PM	1:57 PM	3:27 PM	4:57 PM	6:27 PM	7:57 PM	9:27 PM	10:57 PM	12:27 PM
LAKE MARY	7:03 AM	8:33 AM	10:03 AM	11:33 AM	13:03 PM	3:33 PM	5:03 PM	6:33 PM	8:03 PM	9:33 PM	11:03 PM	12:33 PM	2:03 PM	3:33 PM	5:03 PM	6:33 PM	8:03 PM	9:33 PM	11:03 PM	12:33 PM
SANFORD	7:10 AM	8:40 AM	10:10 AM	11:40 AM	13:10 PM	3:40 PM	5:10 PM	6:40 PM	8:10 PM	9:40 PM	11:10 PM	12:40 PM	2:10 PM	3:40 PM	5:10 PM	6:40 PM	8:10 PM	9:40 PM	11:10 PM	12:40 PM
DEBARY	7:16 AM	8:46 AM	10:16 AM	11:46 AM	13:16 PM	3:46 PM	5:16 PM	6:46 PM	8:16 PM	9:46 PM	11:16 PM	12:46 PM	2:16 PM	3:46 PM	5:16 PM	6:46 PM	8:16 PM	9:46 PM	11:16 PM	12:46 PM
DELAND	7:33 AM	9:03 AM	10:33 AM	12:03 PM	1:33 PM	3:03 PM	4:33 PM	6:03 PM	7:33 PM	9:03 PM	10:33 PM	12:03 PM	1:33 PM	3:03 PM	4:33 PM	6:03 PM	7:33 PM	9:03 PM	10:33 PM	12:03 PM

SOUTHBOUND SCHEDULE

MONDAY - FRIDAY

TRAIN NUMBER	P301	P303	P305	P307	P309	P311	P313	P315	P317	P319	P321	P323	P325	P327	P329	P331	P333	P335	P337	P339
DELAND	5:15 AM	5:45 AM	6:15 AM	6:45 AM	7:00 AM	7:30 AM	8:00 AM	8:45 AM	9:45 AM	11:15 AM	12:15 PM	1:15 PM	2:45 PM	3:15 PM	3:45 PM	4:15 PM	4:45 PM	5:15 PM	6:35 PM	7:55 PM
DEBARY	5:30 AM	6:00 AM	6:30 AM	7:00 AM	7:06 AM	7:36 AM	8:06 AM	9:00 AM	10:00 AM	11:30 AM	12:30 PM	1:30 PM	3:00 PM	3:30 PM	4:00 PM	4:30 PM	5:00 PM	5:30 PM	6:50 PM	8:10 PM
SANFORD	5:06 AM	5:36 AM	6:06 AM	6:36 AM	7:06 AM	7:36 AM	8:06 AM	9:06 AM	10:06 AM	11:36 AM	12:36 PM	1:36 PM	3:06 PM	3:36 PM	4:06 PM	4:36 PM	5:06 PM	5:36 PM	6:56 PM	8:16 PM
LAKE MARY	5:19 AM	5:43 AM	6:13 AM	6:43 AM	7:13 AM	7:43 AM	8:13 AM	9:13 AM	10:13 AM	11:43 AM	12:43 PM	1:43 PM	3:13 PM	3:43 PM	4:13 PM	4:43 PM	5:13 PM	5:43 PM	7:03 PM	8:23 PM
LONGWOOD	5:19 AM	5:49 AM	6:19 AM	6:49 AM	7:19 AM	7:49 AM	8:19 AM	9:19 AM	10:19 AM	11:49 AM	12:49 PM	1:49 PM	3:19 PM	3:49 PM	4:19 PM	4:49 PM	5:19 PM	5:49 PM	7:09 PM	8:29 PM
ALTA MONTE SPRINGS	5:23 AM	5:53 AM	6:23 AM	6:53 AM	7:23 AM	7:53 AM	8:23 AM	9:23 AM	10:23 AM	11:53 AM	12:53 PM	1:53 PM	3:23 PM	3:53 PM	4:23 PM	4:53 PM	5:23 PM	5:53 PM	7:13 PM	8:33 PM
MAITLAND	5:29 AM	5:59 AM	6:29 AM	6:59 AM	7:29 AM	7:59 AM	8:29 AM	9:29 AM	10:29 AM	11:59 AM	12:59 PM	1:59 PM	3:29 PM	3:59 PM	4:29 PM	4:59 PM	5:29 PM	5:59 PM	7:19 PM	8:39 PM
WINTER PARK/AMTRAK	5:36 AM	6:06 AM	6:36 AM	7:06 AM	7:36 AM	8:06 AM	8:36 AM	9:36 AM	10:36 AM	12:06 PM	1:06 PM	2:06 PM	3:36 PM	4:06 PM	4:36 PM	5:06 PM	5:36 PM	6:06 PM	7:26 PM	8:46 PM
ADVENTHEALTH	5:43 AM	6:13 AM	6:43 AM	7:13 AM	7:43 AM	8:13 AM	8:43 AM	9:43 AM	10:43 AM	12:13 PM	1:13 PM	2:13 PM	3:43 PM	4:13 PM	4:43 PM	5:13 PM	5:43 PM	6:13 PM	7:43 PM	8:53 PM
LYNX CENTRAL STATION	5:49 AM	6:19 AM	6:49 AM	7:19 AM	7:48 AM	8:18 AM	8:48 AM	9:48 AM	10:48 AM	12:18 PM	1:18 PM	2:18 PM	3:48 PM	4:18 PM	4:48 PM	5:18 PM	5:48 PM	6:18 PM	7:48 PM	9:03 PM
CHURCH STREET	5:51 AM	6:21 AM	6:51 AM	7:21 AM	7:51 AM	8:21 AM	8:51 AM	9:51 AM	10:51 AM	12:21 PM	1:21 PM	2:21 PM	3:51 PM	4:21 PM	4:51 PM	5:21 PM	5:51 PM	6:21 PM	7:51 PM	9:06 PM
ORLANDO HEALTH/AMTRAK	5:54 AM	6:24 AM	6:54 AM	7:24 AM	7:54 AM	8:24 AM	8:54 AM	9:54 AM	10:54 AM	12:24 PM	1:24 PM	2:24 PM	3:54 PM	4:24 PM	4:54 PM	5:24 PM	5:54 PM	6:24 PM	7:54 PM	9:09 PM
SAND LAKE ROAD	6:03 AM	6:33 AM	7:03 AM	7:33 AM	8:03 AM	8:33 AM	9:03 AM	10:03 AM	11:03 AM	12:33 PM	1:33 PM	2:33 PM	4:03 PM	4:33 PM	5:03 PM	5:33 PM	6:03 PM	6:33 PM	8:03 PM	9:18 PM
MEADOW WOODS	6:09 AM	6:39 AM	7:09 AM	7:39 AM	8:09 AM	8:39 AM	9:09 AM	10:09 AM	11:09 AM	12:39 PM	1:39 PM	2:39 PM	4:09 PM	4:39 PM	5:09 PM	5:39 PM	6:09 PM	6:39 PM	8:09 PM	9:24 PM
TUPPERWARE	6:14 AM	6:44 AM	7:14 AM	7:44 AM	8:14 AM	8:44 AM	9:14 AM	10:14 AM	11:14 AM	12:44 PM	1:44 PM	2:44 PM	4:14 PM	4:44 PM	5:14 PM	5:44 PM	6:14 PM	6:44 PM	8:14 PM	9:29 PM
KISSIMEE/AMTRAK	6:20 AM	6:50 AM	7:20 AM	7:50 AM	8:20 AM	8:50 AM	9:20 AM	10:20 AM	11:20 AM	12:50 PM	1:50 PM	2:50 PM	4:20 PM	4:50 PM	5:20 PM	5:50 PM	6:20 PM	6:50 PM	8:20 PM	9:35 PM
POINCIANA	6:28 AM	6:58 AM	7:28 AM	7:58 AM	8:28 AM	8:58 AM	9:28 AM	10:28 AM	11:28 AM	12:58 PM	1:58 PM	2:58 PM	4:28 PM	4:58 PM	5:28 PM	5:58 PM	6:28 PM	6:58 PM	8:28 PM	9:43 PM

Follow us for the latest updates:



@RideSunRail

#RideSunRail

SunRail.com



LYNX[®] SUNRAIL WEEKDAY CONNECTIONS

STATION

FREQUENCY

SANFORD

34	N. U.S. 17-92/SANFORD	30 minutes peak/60 minutes off-peak
46E	E. FIRST STREET/DOWNTOWN SANFORD	30 minutes peak/60 minutes off-peak
46W	W. SR. 46/SEMINOLE TOWNE CENTER	30 minutes peak/60 minutes off-peak
NEIGHBORLINK 851	SANFORD	60 minutes

LAKE MARY

45	LAKE MARY	30 minutes peak/60 minutes off-peak
-----------	-----------	-------------------------------------

LONGWOOD

434	SR. 434	60 minutes
------------	---------	------------

ALTAMONTE SPRINGS

436N	SR. 436/FERN PARK/APOPKA	30 minutes
-------------	--------------------------	------------

MAITLAND

102	ORANGE AVE./SOUTH U.S. 17-92	20 minutes all day/60 minutes evenings
NEIGHBORLINK 852	MAITLAND CENTER (ORANGE COUNTY)	6:35, 7:05, 7:35, 8:05 and 8:35 a.m./5:10, 5:40, 6:15 and 7 p.m.

THIS RIDE ON DEMAND SERVICE WILL OPERATE ON WEEKDAYS BETWEEN THE MAITLAND SUNRAIL STATION AND MAITLAND CENTER.

WINTER PARK

01	WINTER PARK/ALTAMONTE SPRINGS/MAITLAND	60 minutes
09	WINTER PARK/ROSEMONT/PINE HILLS	60 minutes
23	WINTER PARK/ROSEMONT/SPRINGS PLAZA	60 minutes
102	ORANGE AVE./SOUTH U.S. 17-92	20 minutes all day/60 minutes evenings
43	WINTER PARK/LEE RD./PINE HILLS	60 minutes

HEALTH VILLAGE

102	ORANGE AVE./SOUTH U.S. 17-92	20 minutes all day/60 minutes evenings
125	SILVER STAR ROAD	20 minutes all day/30 minutes off-peak

LYNX CENTRAL STATION

29 ROUTES	Various
------------------	---------

CHURCH STREET

LYMMO	ORANGE LINE	12 minutes peak/15-20 minutes off-peak
LYMMO	GRAPEFRUIT LINE	12 minutes peak/15-16 minutes off-peak

ORLANDO HEALTH/AMTRAK

40	AMERICANA BLVD./UNIVERSAL ORLANDO	30 minutes all day/60 minutes evenings
-----------	-----------------------------------	--

SAND LAKE ROAD

11	S. ORANGE AVE./ORLANDO INTL. AIRPORT	30 minutes peak only/some off-peak trips
18	S. ORANGE AVE./KISSIMMEE	60 minutes
42	I-DRIVE/OAK RIDGE RD./ORLANDO INT'L. AIRPORT	30 minutes
311	DISNEY/DESTINATION PKWY./ORLANDO INT'L. AIRPORT	30 minutes

MEADOW WOODS

18	S. ORANGE AVE./KISSIMMEE	60 minutes
418	FLORIDA MALL/MEADOW WOODS/LAKE NONA FASTLINK	60 minutes

TUPPERWARE

NEIGHBORLINK 831	BUENA VENTURA LAKES/KISSIMMEE	60 minutes
-------------------------	-------------------------------	------------

KISSIMMEE/AMTRAK

9 ROUTES	Various
-----------------	---------

POINCIANA

CITRUS CONNECTION 19X	60 minutes	
306	POINCIANA/DISNEY DIRECT	2 trips/peak
NEIGHBORLINK 804	INTERCESSION CITY/CAMPBELL CITY	60 minutes/peak and evening times only

SunRail peak service is generally 5:30 - 8:30 a.m. and 4:00 - 7:00 p.m. weekdays; however, times vary based on SunRail station location and direction of travel. Please check schedule information at www.SunRail.com prior to travel. LYNX makes every effort to coordinate connecting bus schedules with SunRail train schedules, however due to changing conditions on local roads and the desire to coordinate schedules with other LYNX routes, a layover may be necessary. Current as of December 8, 2024



golynx.com



[/golynx](https://www.facebook.com/golynx)



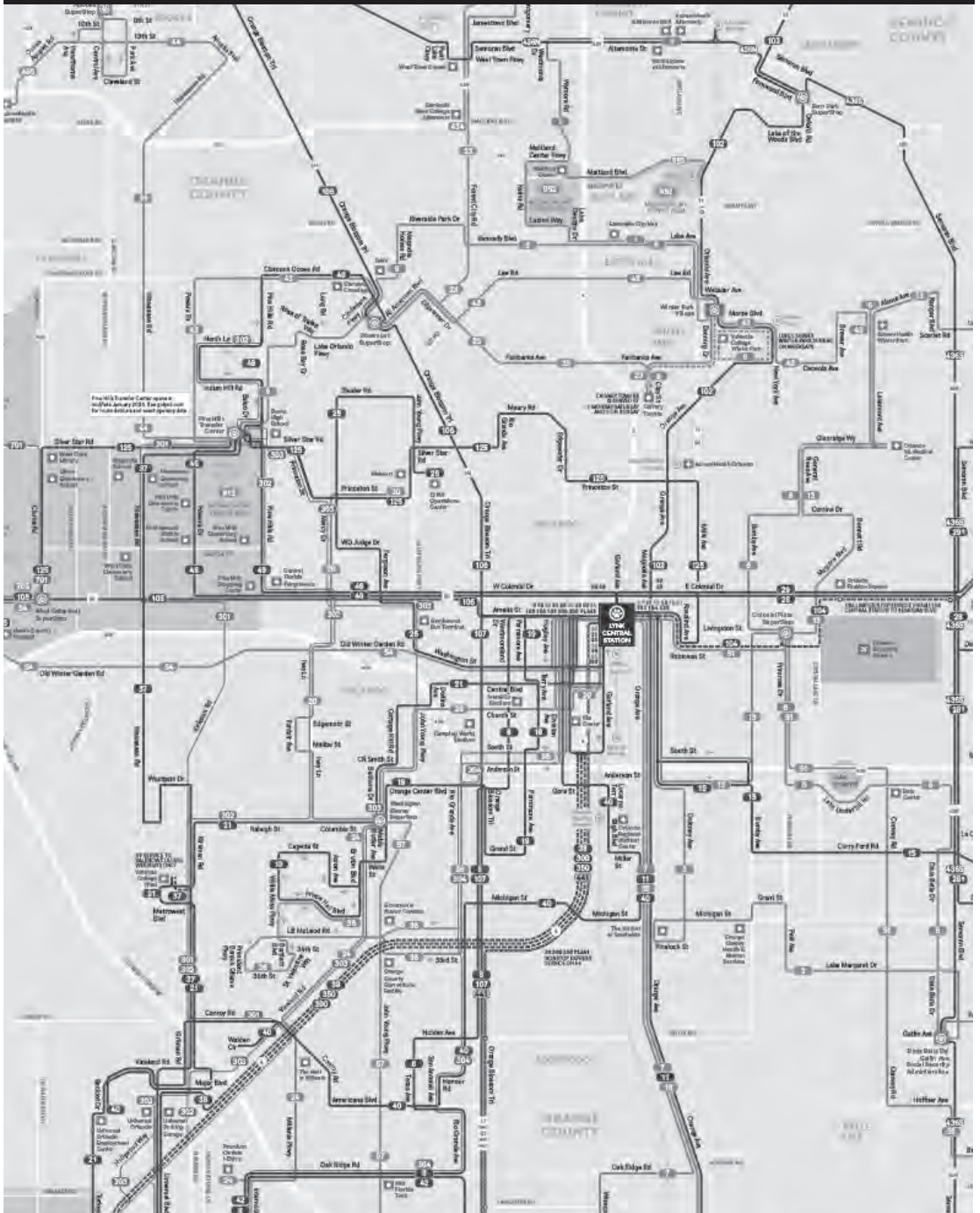
[@lynxbusorlando](https://twitter.com/lynxbusorlando)



LYNX[®]

7

SCHEDULES & MAPS



LINK 1

Winter Park/Maitland/Altamonte Springs

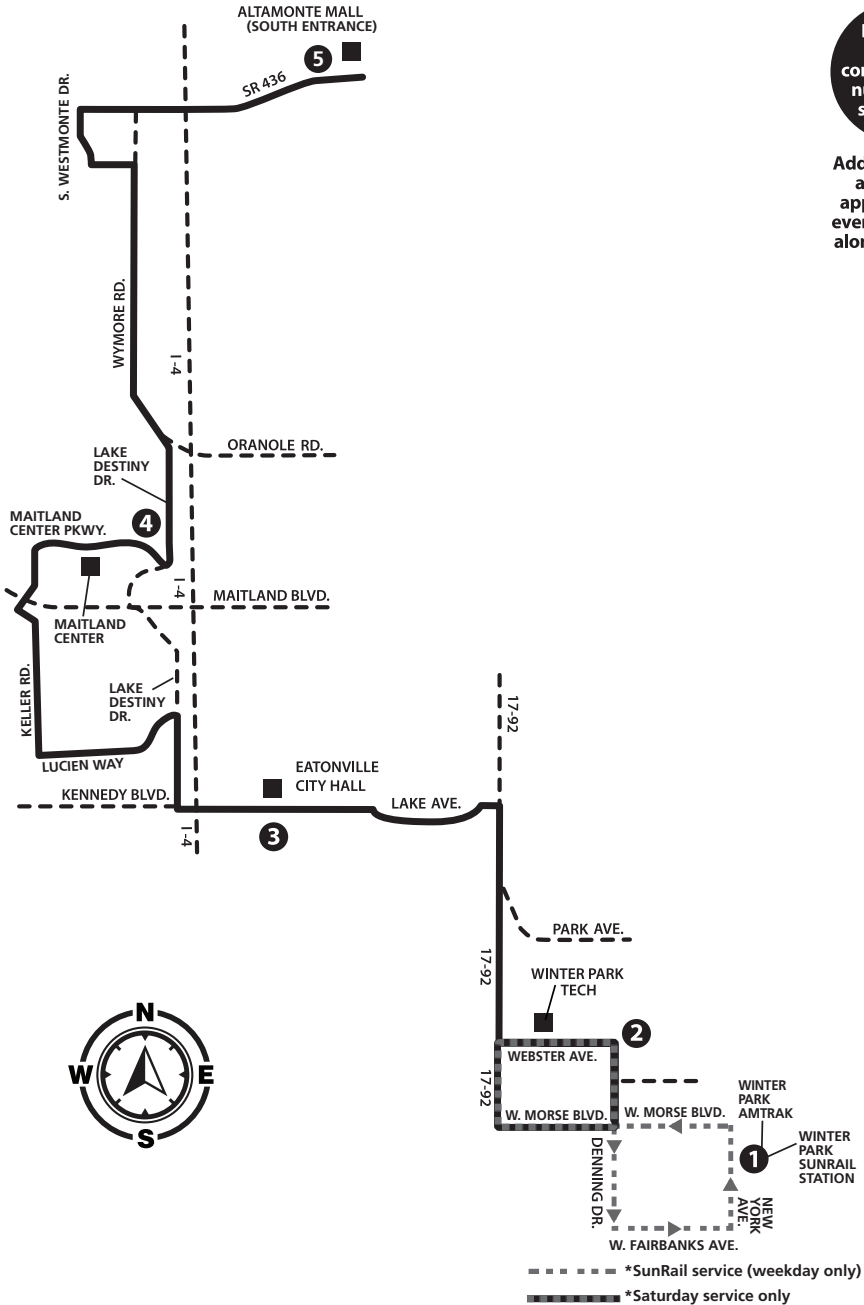
Monday–Saturday service
No Sunday/Holiday service

- **SERVING:**
- Winter Park Tech
- Eatonville
- Maitland Center
- Altamonte Mall

Winter Park SunRail Station
Winter Park Amtrak

Numbers on map correspond to numbers on schedules.

Additional stops are located approximately every two blocks along each Link.



Monday - Friday

WINTER PARK TO ALTAMONTE MALL

1 WINTER PARK SUNRAIL	2 DENNING DR. & WEBSTER AVE.	3 EATONVILLE CITY HALL	4 MAITLAND CENTER	5 ALTAMONTE MALL
6:15	6:21	6:29	6:39	6:56
7:15	7:21	7:30	7:41	7:58
8:15	8:21	8:30	8:41	8:58
9:15	9:21	9:30	9:40	9:55
10:15	10:21	10:30	10:40	10:55
11:15	11:21	11:30	11:40	11:55
12:15	12:21	12:31	12:41	12:56
1:15	1:21	1:31	1:41	1:56
2:15	2:21	2:31	2:41	2:56
3:20	3:26	3:36	3:47	4:02
4:20	4:27	4:37	4:48	5:04
5:20	5:28	5:38	5:49	6:05
6:20	6:26	6:35	6:45	7:00
7:30	7:36	7:44	7:54	8:09
8:20	8:26	8:34	8:44	8:59
9:10	9:16	9:24	9:34	9:49

P.M. Times are shown in bold

ALTAMONTE MALL TO WINTER PARK

5 ALTAMONTE MALL	4 MAITLAND CENTER	3 EATONVILLE CITY HALL	2 DENNING DR. & WEBSTER AVE.	1 WINTER PARK SUNRAIL
6:20	6:31	6:42		6:57
7:15	7:28	7:41		8:00
8:15	8:27	8:40		8:58
9:15	9:27	9:40		9:58
10:15	10:27	10:40		10:56
11:15	11:27	11:40		11:57
12:15	12:28	12:41		12:58
1:15	1:28	1:41		1:58
2:15	2:28	2:41		2:58
3:10	3:25	3:38		3:57
4:10	4:25	4:38		4:57
5:10	5:25	5:39		5:58
6:15	6:29	6:41		6:58
7:20	7:33	7:45		8:00
8:20	8:33	8:44		8:59
9:20	9:31	9:42		9:55

Saturday

WINTER PARK TO ALTAMONTE MALL

1 WINTER PARK SUNRAIL	2 DENNING DR. & WEBSTER AVE.	3 EATONVILLE CITY HALL	4 MAITLAND CENTER	5 ALTAMONTE MALL
6:40	6:47	6:57	7:09	
7:40	7:47	7:57	8:10	
8:40	8:47	8:58	9:11	
9:40	9:48	9:59	10:13	
10:40	10:49	11:00	11:14	
11:40	11:49	12:00	12:14	
12:40	12:50	1:01	1:15	
1:40	1:50	2:01	2:15	
2:40	2:50	3:01	3:15	
3:40	3:50	4:01	4:15	
4:40	4:50	5:01	5:15	
5:40	5:49	6:01	6:15	
6:40	6:49	6:58	7:12	
7:40	7:48	7:57	8:11	
8:40	8:48	8:57	9:11	

P.M. Times are shown in bold

ALTAMONTE MALL TO WINTER PARK

5 ALTAMONTE MALL	4 MAITLAND CENTER	3 EATONVILLE CITY HALL	2 DENNING DR. & WEBSTER AVE.	1 WINTER PARK SUNRAIL
6:25	6:35	6:47	6:58	
7:25	7:35	7:47	7:58	
8:25	8:35	8:47	8:58	
9:25	9:36	9:48	9:59	
10:25	10:37	10:49	11:00	
11:25	11:37	11:49	12:00	
12:25	12:37	12:48	1:00	
1:25	1:37	1:48	2:00	
2:25	2:37	2:48	3:00	
3:25	3:38	3:49	4:01	
4:25	4:38	4:49	5:01	
5:25	5:38	5:49	6:01	
6:25	6:38	6:49	7:01	
7:25	7:38	7:49	8:01	
8:25	8:36	8:46	8:55	
9:25	9:36	9:45	9:54	

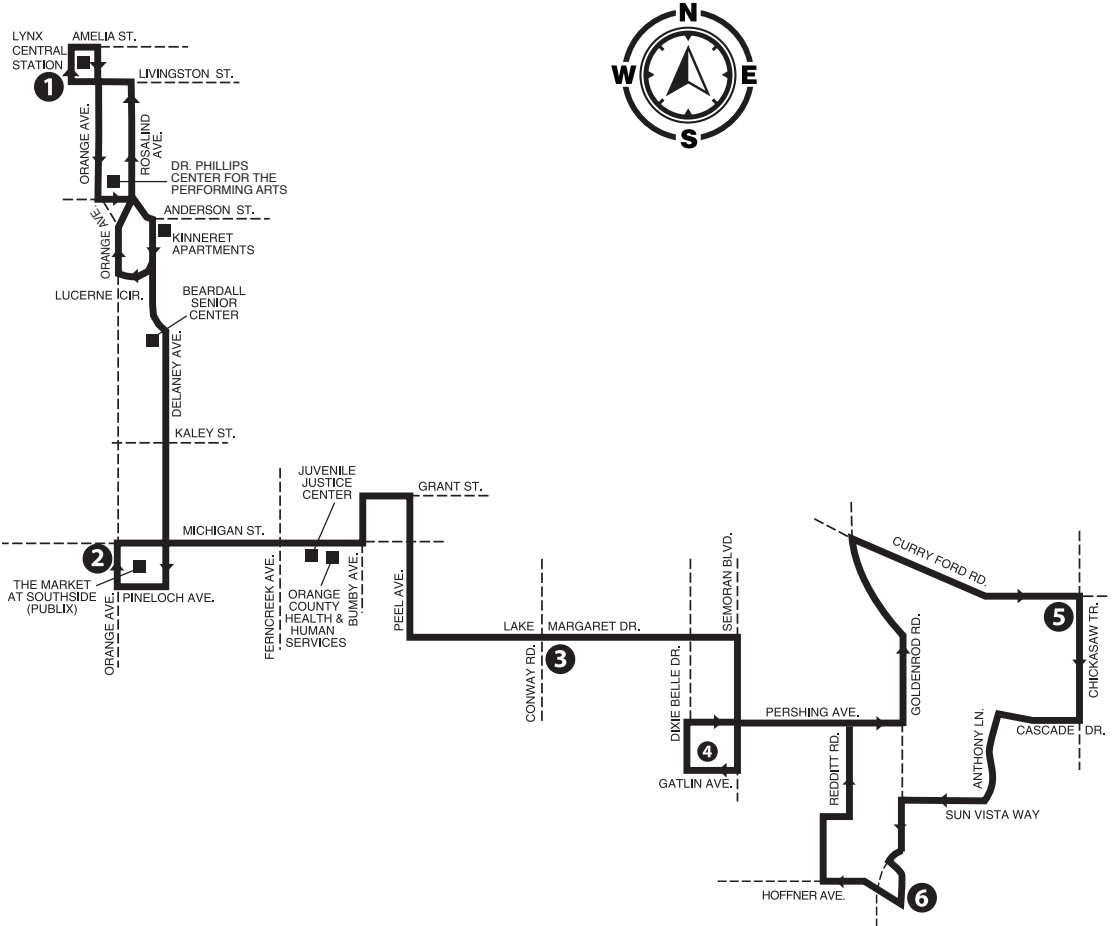
LINK 3

Lake Margaret Drive

Monday–Sunday
& Holiday Service

SERVING:
 LYNX Central Station
 Delaney Ave.
 Kinneret Apts.
 Beardall Senior Center
 The Market at Southside
 E. Michigan St.

Dr. Phillips Center for the
 Performing Arts
 Juvenile Justice Center
 Orange County Health
 & Human Services
 East Orlando Estates
 Charlin Park



Numbers on map correspond to numbers on schedules.

Additional stops are located approximately every two blocks along each Link.

Monday - Friday

LYNX CENTRAL STATION TO LAKE MARGARET

LYNX CENTRAL STATION	ORANGE AVE & MICHIGAN ST.	LAKE MARGARET DR. & CONWAY RD.	DIXIE BELLE DR. & GATLIN AVE.	CURRY FORD RD. & CHICKASAW TR.	GOLDENROD RD. & HOFFNER AVE	DIXIE BELLE DR. & GATLIN AVE.
1	2	3	4	5	6	4
5:35	5:52	6:05	5:22	5:32	5:43	5:55
6:30	6:49	7:02	6:13	6:26	6:37	6:50
7:30	7:49	8:02	7:10	7:23	7:34	7:48
8:30	8:50	9:03	8:10	8:23	8:35	8:49
9:30	9:50	10:03	9:11	9:24	9:36	9:50
10:30	10:50	11:03	10:12	10:25	10:37	10:51
11:30	11:50	12:03	11:12	11:25	11:37	11:51
12:30	12:51	1:04	12:12	12:25	12:37	12:51
1:30	1:51	2:05	1:13	1:26	1:38	1:53
2:30	2:51	3:05	2:15	2:30	2:42	2:57
3:30	3:51	4:05	3:15	3:30	3:42	3:57
4:30	4:52	5:06	4:15	4:30	4:42	4:57
5:30	5:52	6:06	5:16	5:31	5:43	5:58
6:30	6:50	7:03	6:16	6:31	6:43	6:58
7:20	7:37	7:49	7:12	7:25	7:36	7:49
8:15	8:31	8:43	7:57	8:10	8:21	8:34
9:15	9:31	9:43	8:51	9:03	9:13	9:25
			9:50	10:02	10:12	10:24

P.M. Times are shown in bold

LAKE MARGARET TO LYNX CENTRAL STATION

DIXIE BELLE DR. & GATLIN AVE.	LAKE MARGARET DR. & CONWAY RD.	ORANGE AVE & MICHIGAN ST.	LYNX CENTRAL STATION
4	3	2	1
6:05	6:16	6:29	6:44
7:05	7:16	7:29	7:44
8:05	8:16	8:32	8:48
9:05	9:16	9:32	9:48
10:05	10:16	10:32	10:48
11:05	11:16	11:32	11:48
12:05	12:16	12:32	12:48
1:05	1:16	1:32	1:48
2:05	2:16	2:32	2:48
3:05	3:17	3:33	3:49
4:05	4:17	4:33	4:49
5:05	5:17	5:33	5:49
6:05	6:17	6:33	6:49
7:05	7:15	7:28	7:42
7:55	8:04	8:17	8:30
8:45	8:54	9:07	9:20
9:30	9:38	9:49	10:01

Saturday

LYNX CENTRAL STATION TO LAKE MARGARET

LYNX CENTRAL STATION	ORANGE AVE & MICHIGAN ST.	LAKE MARGARET DR. & CONWAY RD.	DIXIE BELLE DR. & GATLIN AVE.	CURRY FORD RD. & CHICKASAW TR.	GOLDENROD RD. & HOFFNER AVE	DIXIE BELLE DR. & GATLIN AVE.
1	2	3	4	5	6	4
5:30	5:46	5:57	5:25	5:34	5:44	5:55
6:30	6:47	6:59	6:04	6:15	6:25	6:37
7:30	7:48	8:00	7:06	7:17	7:27	7:39
8:30	8:48	9:00	8:07	8:19	8:30	8:43
9:30	9:48	10:00	9:07	9:19	9:30	9:43
10:30	10:49	11:01	10:08	10:20	10:31	10:44
11:30	11:49	12:01	11:10	11:22	11:33	11:46
12:30	12:50	1:02	12:11	12:24	12:35	12:48
1:30	1:50	2:02	1:12	1:25	1:36	1:49
2:30	2:50	3:02	2:12	2:25	2:36	2:49
3:30	3:50	4:02	3:12	3:25	3:36	3:49
4:30	4:50	5:02	4:12	4:25	4:36	4:49
5:30	5:50	6:02	5:11	5:24	5:35	5:48
6:30	6:50	7:02	6:11	6:24	6:35	6:47
7:15	7:35	7:47	7:11	7:23	7:34	7:46
8:15	8:35	8:47	7:56	8:08	8:19	8:30
9:15	9:32	9:44	8:55	9:07	9:17	9:28
			9:52	10:03	10:13	10:24

P.M. Times are shown in bold

LAKE MARGARET TO LYNX CENTRAL STATION

DIXIE BELLE DR. & GATLIN AVE.	LAKE MARGARET DR. & CONWAY RD.	ORANGE AVE & MICHIGAN ST.	LYNX CENTRAL STATION
4	3	2	1
6:00	6:08	6:19	6:31
6:55	7:05	7:17	7:30
7:55	8:05	8:18	8:31
8:55	9:05	9:18	9:31
9:55	10:05	10:18	10:31
10:55	11:05	11:19	11:33
11:55	12:05	12:19	12:33
12:55	1:05	1:19	1:33
1:55	2:05	2:19	2:33
2:55	3:05	3:19	3:33
3:55	4:05	4:18	4:32
4:55	5:05	5:18	5:32
5:55	6:05	6:18	6:32
6:55	7:04	7:16	7:30
7:55	8:04	8:16	8:30
8:55	9:04	9:16	9:30
9:55	10:04	10:16	10:29

Sunday & Holiday

LYNX CENTRAL STATION TO LAKE MARGARET

1 LYNX CENTRAL STATION	2 ORANGE AVE & MICHIGAN ST.	3 LAKE MARGARET DR. & CONWAY RD.	4 DIXIE BELLE DR. & GATLIN AVE.	5 CURRY FORD RD. & CHICKASAW TR.	6 GOLDENROD RD. & HOFFNER AVE	4 DIXIE BELLE DR. & GATLIN AVE.
5:15	5:31	5:41	5:48	5:58	6:08	6:21
6:15	6:31	6:43	6:50	7:02	7:13	7:26
7:15	7:33	7:45	7:53	8:05	8:16	8:29
8:15	8:33	8:45	8:53	9:05	9:16	9:29
9:15	9:33	9:45	9:53	10:06	10:17	10:31
10:15	10:33	10:45	10:53	11:06	11:17	11:31
11:15	11:33	11:45	11:53	12:06	12:17	12:31
12:15	12:33	12:45	12:53	1:06	1:17	1:31
1:15	1:34	1:47	1:56	2:09	2:20	2:34
2:15	2:34	2:47	2:56	3:09	3:20	3:34
3:15	3:34	3:46	3:55	4:08	4:19	4:33
4:15	4:33	4:45	4:54	5:07	5:18	5:30
5:15	5:33	5:45	5:54	6:07	6:18	6:30
6:15	6:33	6:45	6:54	7:07	7:18	7:30

P.M. Times are shown in bold

LAKE MARGARET TO LYNX CENTRAL STATION

4 DIXIE BELLE DR. & GATLIN AVE.	3 LAKE MARGARET DR. & CONWAY RD.	2 ORANGE AVE & MICHIGAN ST.	1 LYNX CENTRAL STATION
5:50	5:59	6:13	6:27
6:50	7:00	7:14	7:28
7:50	8:00	8:14	8:28
8:50	9:00	9:14	9:29
9:50	10:00	10:14	10:29
10:50	11:00	11:14	11:29
11:50	12:01	12:16	12:31
12:50	1:01	1:16	1:31
1:50	2:01	2:16	2:31
2:50	3:01	3:16	3:31
3:50	4:01	4:15	4:30
4:50	5:00	5:14	5:29
5:50	6:00	6:13	6:28
6:35	6:45	6:58	7:12
7:35	7:45	7:58	8:12

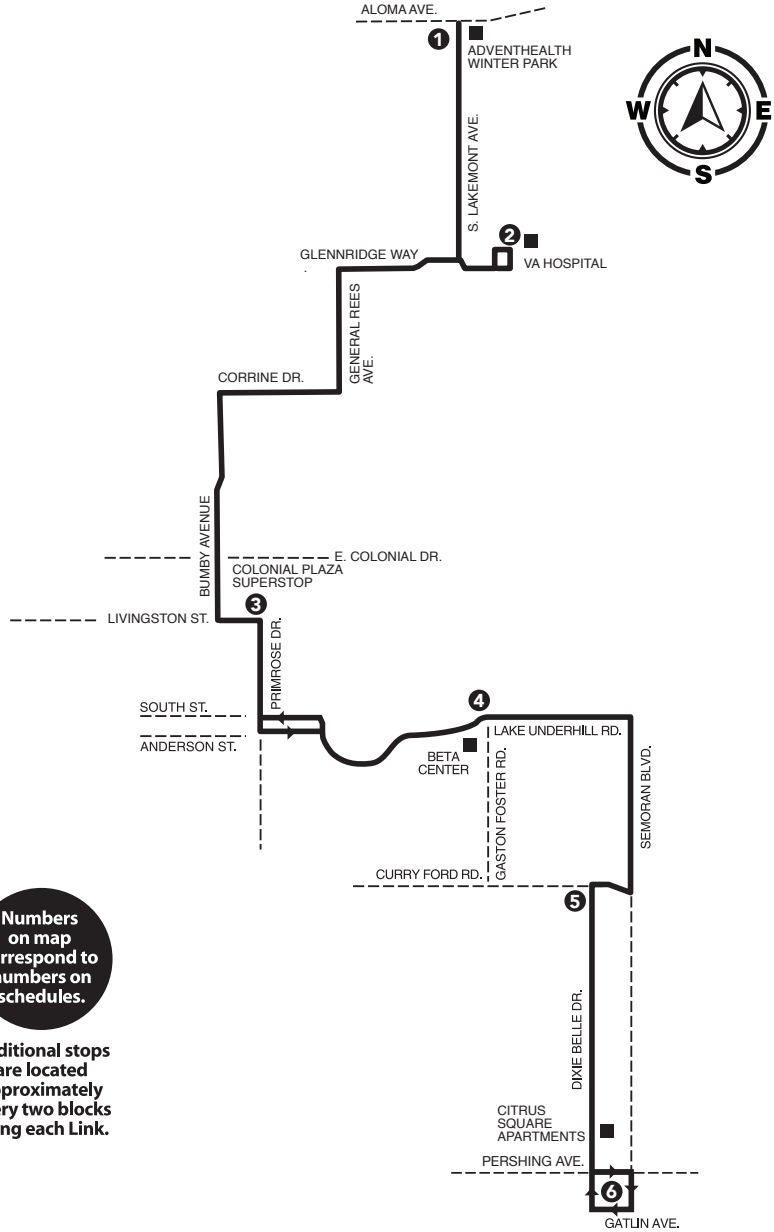
LINK 6

Dixie Belle Drive/ Bumby Avenue

No Saturday/Sunday/
Holiday service

SERVING:

- Colonial Plaza SuperStop
- BETA Center
- VA Clinic
- AdventHealth Winter Park
-
-
-



Numbers on map correspond to numbers on schedules.

Additional stops are located approximately every two blocks along each Link.

Monday - Friday

COLONIAL PLAZA SUPERSTOP TO DIXIE BELLE DR.

1	2	3	3	4	5	6
N LAKEMONT AVE & ALOMA AVE.	VA CLINIC	COLONIAL PLAZA SUPERSTOP (ARRIVE)	COLONIAL PLAZA SUPERSTOP (DEPART)	LAKE UNDERHILL RD. & GASTON FOSTER RD.	DIXIE BELLE DR. & CURRY FORD RD.	DIXIE BELLE DR. & GATLIN AVE.
5:30	5:35	5:47	5:50	5:59	6:06	6:13
6:25	6:30	6:45	6:50	7:04	7:12	7:19
7:25	7:30	7:45	7:50	8:04	8:12	8:19
8:25	8:30	8:45	8:50	9:04	9:12	9:19
9:25	9:30	9:45	9:50	10:00	10:08	10:15
10:25	10:30	10:45	10:50	11:00	11:08	11:15
11:25	11:30	11:45	11:50	12:00	12:08	12:15
12:25	12:30	12:45	12:50	1:00	1:08	1:15
1:25	1:30	1:45	1:50	2:00	2:08	2:15
2:25	2:30	2:45	2:50	3:00	3:08	3:15
3:25	3:31	3:46	3:50	4:02	4:11	4:19
4:25	4:31	4:46	4:50	5:02	5:11	5:19
5:25	5:31	5:46	5:50	6:02	6:11	6:19

P.M. Times are shown in bold

DIXIE BELLE DR. TO COLONIAL PLAZA SUPERSTOP

6	5	4	3	3	2	1
DIXIE BELLE DR. & GATLIN AVE.	DIXIE BELLE DR. & CURRY FORD RD.	LAKE UNDERHILL RD. & GASTON FOSTER RD.	COLONIAL PLAZA SUPERSTOP (ARRIVE)	COLONIAL PLAZA SUPERSTOP (DEPART)	VA CLINIC	N LAKEMONT AVE & ALOMA AVE.
6:25	6:31	6:41	6:50	6:55	7:14	7:20
7:25	7:31	7:41	7:50	7:55	8:14	8:20
8:25	8:31	8:41	8:50	8:55	9:14	9:20
9:25	9:31	9:41	9:50	9:55	10:14	10:20
10:25	10:31	10:40	10:49	10:55	11:14	11:20
11:25	11:31	11:40	11:49	11:55	12:14	12:20
12:25	12:31	12:40	12:49	12:55	1:14	1:20
1:25	1:31	1:40	1:49	1:55	2:14	2:20
2:25	2:31	2:40	2:49	2:55	3:14	3:20
3:25	3:31	3:40	3:49	3:55	4:14	4:20
4:30	4:36	4:47	4:57	4:57	5:16	5:22
5:30	5:36	5:47	5:57	5:57	6:16	6:22
6:30	6:36	6:45	6:54	6:55	7:14	7:19

LINK 7

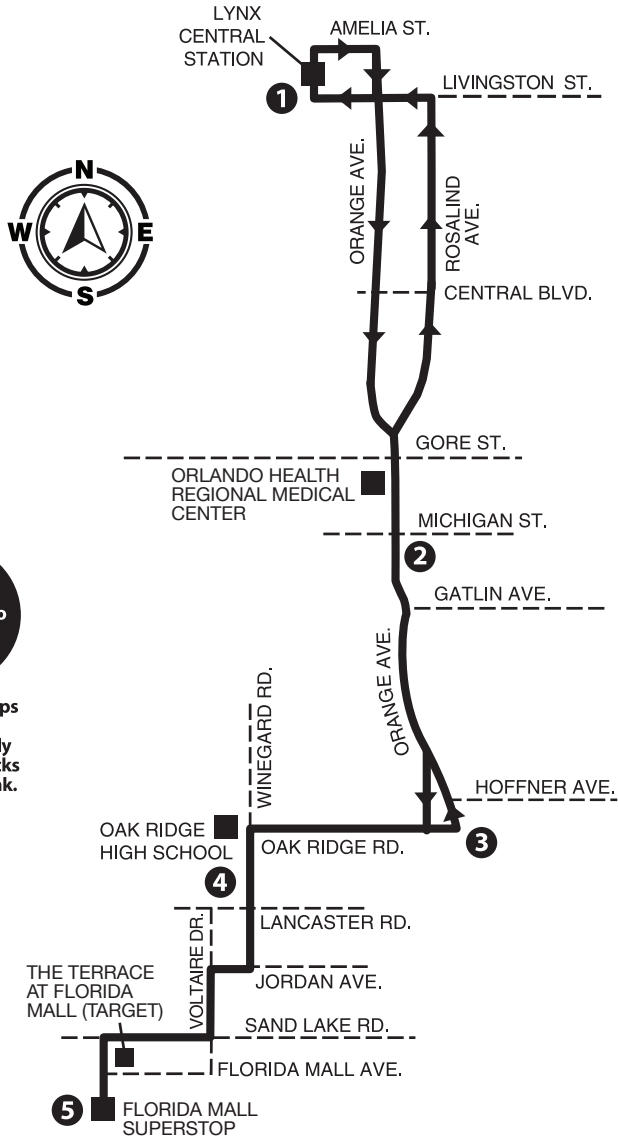
S. Orange Avenue/ Florida Mall

Monday–Sunday
& Holiday service

SERVING:

- LYNX Central Station
- Orlando Health Regional
Medical Center
- Pine Castle
- Winegard Road

- Oak Ridge High School
- Sky Lake
- The Terrace at Florida Mall
- Florida Mall SuperStop



Numbers on map correspond to numbers on schedules.

Additional stops are located approximately every two blocks along each Link.

Monday - Friday

LYNX CENTRAL STATION TO FLORIDA MALL SUPERSTOP

LYNX CENTRAL STATION 1	ORANGE AVE. & MICHIGAN ST. 2	ORANGE AVE. & OAK RIDGE RD. 3	WINEGARD RD. & LANCASTER RD. 4	FLORIDA MALL SUPERSTOP 5
5:05	5:17	5:24	5:28	5:38
6:00	6:15	6:23	6:28	6:39
7:00	7:17	7:25	7:30	7:42
8:00	8:17	8:25	8:29	8:41
9:00	9:17	9:25	9:29	9:41
10:00	10:18	10:26	10:30	10:42
11:00	11:18	11:27	11:31	11:43
12:00	12:19	12:28	12:32	12:44
1:00	1:19	1:28	1:33	1:46
2:00	2:19	2:28	2:33	2:46
3:00	3:19	3:28	3:33	3:46
4:00	4:19	4:29	4:34	4:47
5:00	5:19	5:29	5:34	5:47
6:00	6:16	6:25	6:30	6:42
7:15	7:30	7:38	7:42	7:54
8:15	8:30	8:38	8:42	8:53
9:20	9:34	9:42	9:46	9:57
10:20	10:34	10:41	10:45	10:55
11:20	11:34	11:41	11:44	11:54

P.M. Times are shown in bold

FLORIDA MALL SUPERSTOP TO LYNX CENTRAL STATION

FLORIDA MALL SUPERSTOP 5	WINEGARD RD. & LANCASTER RD. 4	HANSEL AVE. & HOFFNER AVE. 3	ORANGE AVE. & MICHIGAN ST. 2	LYNX CENTRAL STATION 1
4:10	4:18	4:24	4:30	4:40
5:00	5:08	5:15	5:21	5:32
5:55	6:04	6:13	6:20	6:32
6:55	7:04	7:14	7:21	7:36
7:55	8:04	8:14	8:21	8:36
8:55	9:04	9:12	9:19	9:34
9:55	10:04	10:12	10:19	10:34
10:55	11:05	11:13	11:21	11:36
11:55	12:05	12:14	12:23	12:38
12:55	1:05	1:14	1:23	1:38
2:00	2:10	2:19	2:28	2:43
3:00	3:10	3:19	3:29	3:46
4:00	4:10	4:20	4:31	4:50
5:00	5:10	5:20	5:31	5:50
6:00	6:10	6:20	6:29	6:43
7:00	7:10	7:19	7:25	7:37
8:00	8:09	8:16	8:22	8:34
9:00	9:09	9:16	9:22	9:34
10:05	10:14	10:21	10:27	10:38
11:05	11:13	11:19	11:25	11:36

Saturday

LYNX CENTRAL STATION TO FLORIDA MALL SUPERSTOP

LYNX CENTRAL STATION 1	ORANGE AVE. & MICHIGAN ST. 2	ORANGE AVE. & OAK RIDGE RD. 3	WINEGARD RD. & LANCASTER RD. 4	FLORIDA MALL SUPERSTOP 5
5:05	5:18	5:25	5:29	5:38
6:00	6:13	6:20	6:24	6:35
7:00	7:13	7:20	7:25	7:37
8:00	8:14	8:21	8:26	8:38
9:00	9:16	9:23	9:28	9:40
10:00	10:16	10:24	10:29	10:41
11:00	11:16	11:24	11:29	11:42
12:00	12:16	12:24	12:29	12:42
1:00	1:16	1:24	1:29	1:42
2:00	2:16	2:24	2:29	2:42
3:00	3:16	3:24	3:29	3:42
4:00	4:16	4:24	4:29	4:42
5:00	5:16	5:24	5:29	5:42
6:00	6:16	6:24	6:29	6:42
7:15	7:31	7:39	7:44	7:57
8:15	8:31	8:38	8:42	8:54
9:15	9:30	9:37	9:41	9:53
10:15	10:30	10:36	10:39	10:50
11:15	11:28	11:34	11:37	11:46

P.M. Times are shown in bold

FLORIDA MALL SUPERSTOP TO LYNX CENTRAL STATION

FLORIDA MALL SUPERSTOP 5	WINEGARD RD. & LANCASTER RD. 4	HANSEL AVE. & HOFFNER AVE. 3	ORANGE AVE. & MICHIGAN ST. 2	LYNX CENTRAL STATION 1
5:05	5:14	5:20	5:25	5:36
6:00	6:09	6:16	6:21	6:32
7:00	7:09	7:16	7:22	7:33
8:00	8:04	8:12	8:19	8:31
9:00	9:04	9:12	9:19	9:32
10:00	10:05	10:13	10:20	10:33
11:00	11:05	11:13	11:20	11:33
11:55	12:05	12:13	12:20	12:33
12:55	1:05	1:13	1:20	1:33
2:00	2:05	2:13	2:20	2:33
3:00	3:05	3:13	3:20	3:33
4:00	4:05	4:13	4:20	4:33
5:00	5:05	5:13	5:20	5:33
6:00	6:05	6:13	6:20	6:33
7:00	7:05	7:13	7:20	7:33
8:00	8:10	8:18	8:24	8:36
9:00	9:09	9:17	9:23	9:35
10:00	10:09	10:17	10:23	10:35
11:00	11:08	11:14	11:20	11:32

Sunday & Holiday

LYNX CENTRAL STATION TO FLORIDA MALL SUPERSTOP

LYNX CENTRAL STATION	ORANGE AVE. & MICHIGAN ST.	ORANGE AVE. & OAK RIDGE RD.	WINEGARD RD. & LANCASTER RD.	FLORIDA MALL SUPERSTOP
1	2	3	4	5
5:15	5:27	5:34	5:38	5:49
6:15	6:28	6:35	6:39	6:50
7:15	7:28	7:35	7:39	7:50
8:15	8:28	8:35	8:39	8:50
9:15	9:28	9:35	9:39	9:52
10:15	10:30	10:37	10:41	10:56
11:15	11:30	11:37	11:41	11:56
12:15	12:30	12:37	12:41	12:56
1:15	1:30	1:37	1:41	1:56
2:15	2:30	2:37	2:41	2:56
3:15	3:30	3:37	3:41	3:56
4:15	4:30	4:37	4:41	4:53
5:15	5:30	5:37	5:41	5:53
6:15	6:30	6:37	6:41	6:53
7:15	7:30	7:37	7:41	7:53

P.M. Times are shown in bold

FLORIDA MALL SUPERSTOP TO LYNX CENTRAL STATION

FLORIDA MALL SUPERSTOP	WINEGARD RD. & LANCASTER RD.	HANSEL AVE. & HOFFNER AVE.	ORANGE AVE. & MICHIGAN ST.	LYNX CENTRAL STATION
5	4	3	2	1
6:00	6:09	6:16	6:22	6:34
7:00	7:09	7:16	7:22	7:34
8:00	8:09	8:16	8:23	8:35
9:00	9:09	9:16	9:23	9:35
10:00	10:09	10:16	10:23	10:35
11:00	11:09	11:16	11:23	11:35
12:00	12:10	12:18	12:25	12:38
1:00	1:10	1:18	1:25	1:39
2:00	2:10	2:18	2:25	2:39
3:00	3:10	3:18	3:24	3:38
4:00	4:10	4:18	4:24	4:37
5:00	5:10	5:18	5:24	5:37
6:00	6:10	6:18	6:24	6:37
7:00	7:10	7:18	7:24	7:36
8:00	8:09	8:16	8:22	8:34

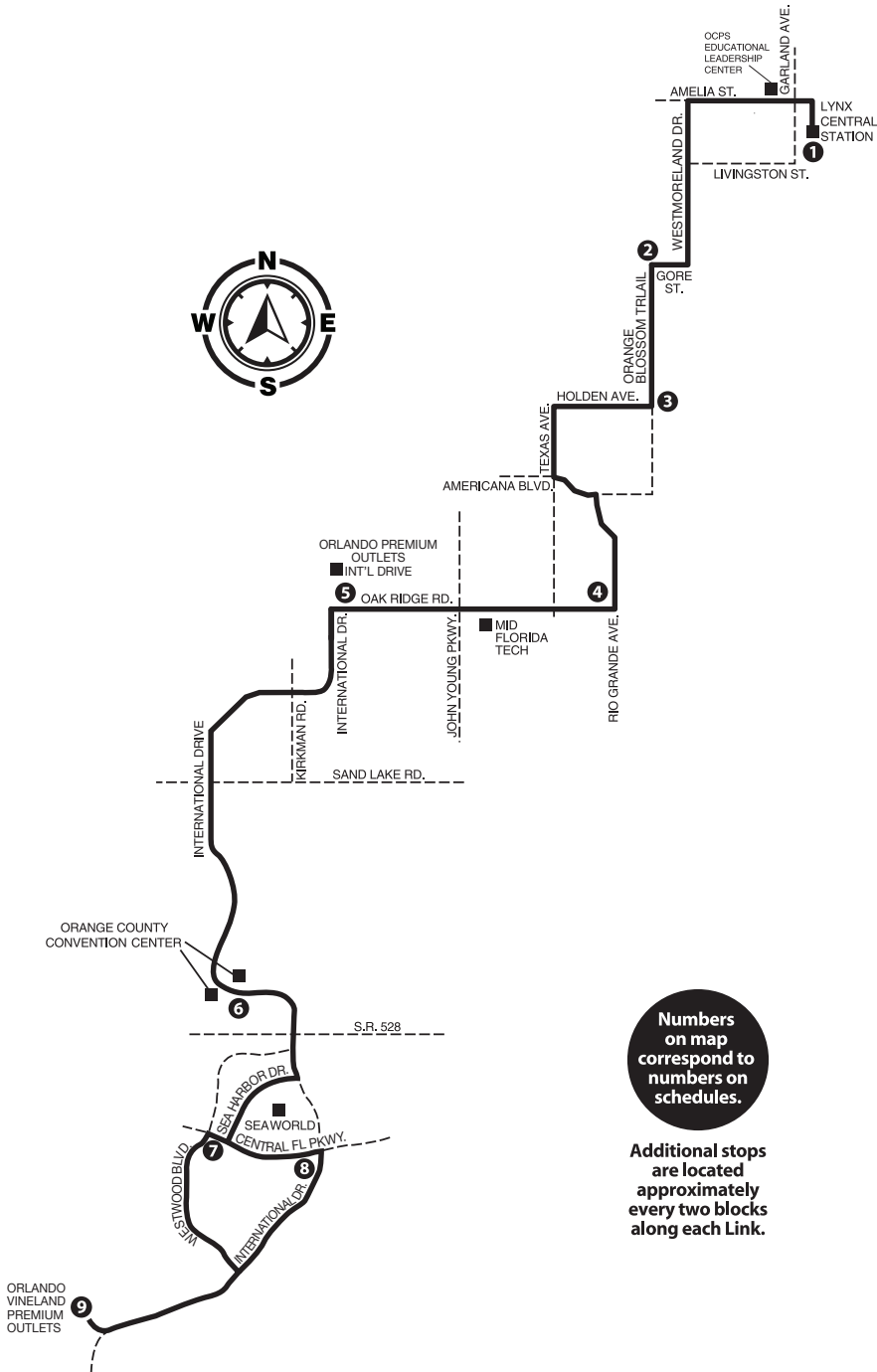
LINK 8

W. Oak Ridge Road/ International Drive

Monday–Sunday
& Holiday service

- **SERVING:**
- LYNX Central Station
- OCPS Educational Leadership Center
- Callahan
- Westmoreland Drive
- Holden Heights
- Mid Florida Tech

- Orlando Premium Outlets
International Drive
- Orange County Convention Center
- SeaWorld
- Westwood Blvd.
- Orlando Vineland Premium Outlets



Numbers on map correspond to numbers on schedules.

Additional stops are located approximately every two blocks along each Link.

Monday - Friday

LYNX CENTRAL STATION TO ORLANDO VINELAND PREMIUM OUTLETS

LYNX CENTRAL STATION	SOUTH O.B.T & GORE ST.	O.B.T & HOLDEN AVE.	RIO GRANDE AVE. & OAK RIDGE RD.	ORLANDO PREMIUM OUTLETS INT'L DR.	ORANGE COUNTY CONVENTION CENTER	CENTRAL FL PKWY. & WESTWOOD BLVD.	CENTRAL FL PKWY. & INTERNATIONAL DR.	ORLANDO VINELAND PREMIUM OUTLETS
4:45	4:57	5:05	5:16	5:29	5:44	5:53		6:03
5:00	5:12	5:20	5:31	5:44	6:00		6:11	6:22
5:15	5:27	5:35	5:46	6:00	6:17	6:26		6:37
5:30	5:43	5:51	6:02	6:16	6:33		6:44	6:55
5:42	5:55	6:03	6:15	6:29	6:46	6:56		7:07
5:54	6:08	6:16	6:28	6:42	7:00		7:11	7:22
6:06	6:20	6:28	6:41	6:55	7:13	7:23		7:35
6:18	6:32	6:40	6:53	7:08	7:27		7:38	7:49
6:30	6:44	6:52	7:06	7:21	7:39	7:49		8:01
6:45	6:59	7:07	7:21	7:37	7:56		8:07	8:18
7:00	7:14	7:22	7:36	7:52	8:12	8:22		8:34
7:15	7:29	7:37	7:51	8:07	8:27		8:38	8:49
7:30	7:44	7:52	8:06	8:22	8:42	8:52		9:04
7:45	7:59	8:07	8:21	8:37	8:57		9:07	9:18
8:00	8:14	8:22	8:35	8:51	9:11	9:21		9:33
8:15	8:29	8:37	8:50	9:06	9:26		9:36	9:47
8:30	8:45	8:53	9:06	9:22	9:42	9:52		10:04
8:45	9:00	9:08	9:21	9:36	9:54		10:04	10:15
9:00	9:15	9:23	9:36	9:51	10:09	10:19		10:31
9:15	9:30	9:38	9:51	10:06	10:24		10:34	10:45
9:30	9:45	9:53	10:06	10:21	10:39	10:49		11:01
9:45	10:00	10:08	10:21	10:37	10:55		11:05	11:16
10:00	10:15	10:23	10:35	10:50	11:08	11:18		11:30
10:15	10:30	10:38	10:51	11:07	11:25		11:35	11:46
10:30	10:45	10:53	11:05	11:20	11:38	11:48		12:00
10:45	11:00	11:08	11:21	11:37	11:55		12:05	12:16
11:00	11:15	11:23	11:35	11:50	12:08	12:18		12:30
11:15	11:30	11:38	11:51	12:07	12:25		12:35	12:46
11:30	11:45	11:53	12:05	12:20	12:38	12:48		1:00
11:45	12:00	12:08	12:20	12:36	12:54		1:04	1:15
12:00	12:15	12:24	12:36	12:51	1:09	1:19		1:31
12:15	12:30	12:38	12:50	1:06	1:24		1:34	1:45
12:30	12:45	12:54	1:06	1:22	1:40	1:50		2:02
12:45	1:00	1:09	1:21	1:37	1:58		2:08	2:19

LYNX CENTRAL STATION	SOUTH O.B.T & GORE ST.	O.B.T & HOLDEN AVE.	RIO GRANDE AVE. & OAK RIDGE RD.	ORLANDO PREMIUM OUTLETS INT'L DR.	ORANGE COUNTY CONVENTION CENTER	CENTRAL FL PKWY. & WESTWOOD BLVD.	CENTRAL FL PKWY. & INTERNATIONAL DR.	ORLANDO VINELAND PREMIUM OUTLETS
1:00	1:15	1:24	1:36	1:52	2:11	2:21		2:33
1:15	1:30	1:39	1:51	2:07	2:28		2:38	2:49
1:30	1:45	1:54	2:07	2:23	2:42	2:52		3:04
1:45	2:00	2:09	2:22	2:38	2:57		3:07	3:18
2:00	2:15	2:24	2:37	2:53	3:14	3:24		3:36
2:15	2:30	2:39	2:52	3:08	3:27		3:37	3:48
2:30	2:45	2:54	3:07	3:24	3:45	3:55		4:07
2:45	3:00	3:09	3:22	3:39	4:00		4:10	4:21
3:00	3:16	3:25	3:38	3:56	4:17	4:27		4:39
3:15	3:30	3:39	3:52	4:09	4:30		4:40	4:51
3:30	3:46	3:55	4:08	4:26	4:48	4:58		5:10
3:45	4:01	4:10	4:24	4:41	5:03		5:13	5:24
4:00	4:16	4:25	4:39	4:56	5:18	5:28		5:40
4:15	4:31	4:40	4:54	5:11	5:33		5:43	5:54
4:30	4:46	4:55	5:09	5:26	5:48	5:58		6:10
4:45	5:01	5:10	5:24	5:41	6:03		6:13	6:24
5:00	5:16	5:24	5:37	5:53	6:13	6:22		6:34
5:15	5:30	5:38	5:51	6:07	6:26		6:35	6:46
5:30	5:45	5:53	6:06	6:22	6:41	6:50		7:02
5:45	6:00	6:08	6:21	6:37	6:56		7:05	7:16
6:00	6:15	6:23	6:36	6:52	7:11	7:20		7:32
6:15	6:30	6:38	6:50	7:05	7:24		7:33	7:44
6:30	6:45	6:53	7:05	7:20	7:39	7:48		8:00
6:45	7:00	7:08	7:20	7:35	7:54		8:03	8:14
7:15	7:30	7:38	7:50	8:05	8:24	8:33		8:45
7:45	8:00	8:08	8:20	8:35	8:54		9:03	9:14
8:15	8:29	8:37	8:48	9:02	9:20	9:29		9:39
8:45	8:59	9:07	9:18	9:32	9:50		9:59	10:10
9:15	9:29	9:36	9:46	10:00	10:18	10:26		10:36
9:45	9:59	10:06	10:15	10:27	10:44		10:53	11:04
10:15	10:28	10:35	10:44	10:56	11:13	11:21		11:31
10:45	10:57	11:04	11:13	11:25	11:42		11:51	12:01
11:15	11:27	11:34	11:43	11:54	12:10	12:17		12:26
12:15	12:27	12:34	12:42	12:53	1:09		1:18	1:27

Outbound times are continued on the next column over.

P.M. Times are shown in bold

Monday - Friday

ORLANDO VINELAND PREMIUM OUTLETS TO LYNX CENTRAL STATION

9	8	7	6	5	4	3	2	1	9	8	7	6	5	4	3	2	1
ORLANDO VINELAND PREMIUM OUTLETS	CENTRAL FL PKWY. & INTERNATIONAL DR.	CENTRAL FL PKWY. & WESTWOOD BLVD.	ORANGE COUNTY CONVENTION CENTER	ORLANDO PREMIUM OUTLETS INT'L DR.	RIO GRANDE AVE. & OAK RIDGE RD.	O.B.T. & HOLDEN AVE.	SOUTH O.B.T. & GORE ST.	LYNX CENTRAL STATION	ORLANDO VINELAND PREMIUM OUTLETS	CENTRAL FL PKWY. & INTERNATIONAL DR.	CENTRAL FL PKWY. & WESTWOOD BLVD.	ORANGE COUNTY CONVENTION CENTER	ORLANDO PREMIUM OUTLETS INT'L DR.	RIO GRANDE AVE. & OAK RIDGE RD.	O.B.T. & HOLDEN AVE.	SOUTH O.B.T. & GORE ST.	LYNX CENTRAL STATION
4:42	4:53		5:02	4:41	4:50	5:00	5:06	5:18	12:36	12:48		12:58	1:16	1:30	1:44	1:52	2:05
5:04		5:16	5:24	4:56	5:05	5:15	5:21	5:33	12:51		1:03	1:13	1:31	1:45	1:59	2:07	2:20
5:21	5:32		5:41	5:18	5:28	5:39	5:46	5:58	1:06	1:18		1:28	1:46	2:00	2:14	2:22	2:35
5:31		5:43	5:53	5:57	6:07	6:18	6:25	6:37	1:21		1:33	1:43	2:01	2:15	2:29	2:37	2:50
5:40	5:51		6:00	6:09	6:21	6:33	6:40	6:52	1:33	1:45		1:55	2:13	2:27	2:41	2:49	3:02
5:55		6:07	6:17	6:33	6:45	6:57	7:04	7:16	1:47		1:59	2:10	2:29	2:44	2:59	3:07	3:20
6:10	6:22		6:32	6:48	7:00	7:13	7:21	7:33	2:03	2:15		2:25	2:44	2:59	3:14	3:22	3:35
6:25		6:37	6:47	7:03	7:15	7:28	7:36	7:49	2:16		2:28	2:40	2:59	3:14	3:29	3:37	3:50
6:40	6:52		7:02	7:18	7:31	7:44	7:52	8:05	2:33	2:45		2:55	3:14	3:29	3:44	3:52	4:05
6:55		7:07	7:17	7:33	7:45	7:58	8:06	8:19	2:45		2:57	3:09	3:29	3:44	3:59	4:07	4:20
7:08	7:20		7:30	7:46	7:59	8:12	8:20	8:33	3:02	3:14		3:24	3:44	3:59	4:14	4:22	4:35
7:23		7:35	7:45	8:02	8:15	8:28	8:36	8:49	3:14		3:26	3:38	3:58	4:14	4:29	4:37	4:50
7:38	7:50		8:00	8:17	8:30	8:43	8:51	9:04	3:28	3:41		3:52	4:13	4:29	4:44	4:52	5:05
7:53		8:05	8:15	8:32	8:46	8:59	9:07	9:20	3:42		3:54	4:06	4:27	4:43	4:59	5:07	5:20
8:08	8:20		8:30	8:47	9:01	9:14	9:22	9:35	3:57	4:10		4:21	4:42	4:58	5:14	5:22	5:35
8:23		8:35	8:45	9:02	9:16	9:29	9:37	9:50	4:12		4:24	4:36	4:57	5:13	5:29	5:37	5:50
8:38	8:50		9:00	9:17	9:31	9:44	9:52	10:05	4:27	4:40		4:51	5:12	5:28	5:44	5:52	6:05
8:53		9:05	9:15	9:32	9:46	9:59	10:07	10:20	4:40		4:52	5:04	5:25	5:40	5:56	6:04	6:17
9:08	9:20		9:30	9:47	10:01	10:14	10:22	10:35	4:52	5:05		5:16	5:37	5:51	6:07	6:15	6:28
9:23		9:35	9:45	10:02	10:16	10:29	10:37	10:50	5:04		5:16	5:28	5:49	6:03	6:18	6:26	6:39
9:38	9:50		10:00	10:17	10:31	10:44	10:52	11:05	5:16	5:29		5:40	6:01	6:15	6:30	6:38	6:51
9:53		10:05	10:15	10:32	10:46	10:59	11:07	11:20	5:31		5:43	5:55	6:16	6:30	6:45	6:53	7:05
10:08	10:20		10:30	10:47	11:01	11:14	11:22	11:35	5:46	5:59		6:10	6:31	6:45	6:59	7:07	7:19
10:23		10:35	10:45	11:02	11:16	11:29	11:37	11:50	6:06		6:18	6:30	6:51	7:04	7:17	7:24	7:36
10:36	10:48		10:58	11:16	11:30	11:44	11:52	12:05	6:21	6:34		6:45	7:06	7:19	7:32	7:39	7:51
10:52		11:04	11:14	11:31	11:45	11:59	12:07	12:20	6:37		6:49	7:00	7:20	7:32	7:44	7:51	8:03
11:06	11:18		11:28	11:46	12:00	12:14	12:22	12:35	6:52	7:03		7:13	7:33	7:45	7:56	8:03	8:15
11:21		11:33	11:43	12:00	12:14	12:28	12:36	12:49	7:06		7:17	7:27	7:47	7:59	8:10	8:17	8:29
11:36	11:48		11:58	12:16	12:30	12:44	12:52	1:05	7:21	7:31		7:40	8:00	8:12	8:23	8:30	8:42
11:51		12:03	12:13	12:30	12:45	12:59	1:07	1:20	7:40		7:51	8:01	8:21	8:33	8:44	8:51	9:03
12:06	12:18		12:28	12:46	1:00	1:14	1:22	1:35	8:10	8:20		8:29	8:49	9:01	9:12	9:19	9:31
12:21		12:33	12:43	1:01	1:15	1:29	1:37	1:50	8:45	8:55		9:04	9:24	9:36	9:47	9:54	10:06
									9:15		9:26	9:36	9:56	10:08	10:18	10:25	10:36
									9:45	9:55		10:04	10:24	10:34	10:44	10:51	11:02
									10:15		10:25	10:34	10:54	11:04	11:14	11:21	11:32
									10:45	10:55		11:04	11:23	11:33	11:43	11:50	12:01
									11:15		11:25	11:34	11:54	12:04	12:14	12:21	12:32
									11:40	11:50		11:59	12:15	12:24	12:33	12:40	12:51
									12:10		12:19	12:27	12:45	12:55	1:04	1:10	1:21
									12:40	12:49		12:57	1:13	1:22	1:30	1:36	1:47
									1:40	1:49		1:57	2:13	2:22	2:30	2:36	2:47

Outbound times are continued on the next column over.

P.M. Times are shown in bold

Saturday

LYNX CENTRAL STATION TO ORLANDO VINELAND PREMIUM OUTLETS

1 LYNX CENTRAL STATION	2 SOUTH O.B.T & GORE ST.	3 O.B.T & HOLDEN AVE.	4 RIO GRANDE AVE. & OAK RIDGE RD.	5 ORLANDO PREMIUM OUTLETS INT'L DR.	6 ORANGE COUNTY CONVENTION CENTER	7 CENTRAL FL PKWY & WESTWOOD BLVD.	8 CENTRAL FL PKWY. & INTERNATIONAL DR.	9 ORLANDO VINELAND PREMIUM OUTLETS
4:45	4:57	5:06	5:18	5:32	5:50			
5:15	5:27	5:36	5:48	6:03	6:21	6:32		
5:45	5:57	6:06	6:19	6:34	6:53		7:04	7:15
6:00	6:12	6:21	6:34	6:49	7:07	7:18	7:30	
6:15	6:27	6:36	6:49	7:04	7:23		7:34	7:45
6:30	6:42	6:51	7:05	7:20	7:40	7:51		8:03
6:45	6:57	7:06	7:20	7:35	7:55		8:06	8:17
7:00	7:12	7:21	7:35	7:50	8:10	8:21		8:33
7:15	7:27	7:36	7:50	8:05	8:25		8:36	8:47
7:30	7:43	7:52	8:06	8:21	8:41	8:52		9:04
7:45	7:58	8:07	8:21	8:36	8:56		9:07	9:18
8:15	8:28	8:37	8:51	9:06	9:26	9:37		9:49
8:45	8:58	9:07	9:21	9:36	9:56		10:07	10:18
9:15	9:28	9:37	9:51	10:06	10:26	10:37		10:50
9:45	9:58	10:08	10:22	10:37	10:57		11:08	11:20
10:15	10:29	10:38	10:52	11:08	11:29	11:40		11:53
10:45	10:59	11:08	11:22	11:38	11:59		12:10	12:22
11:15	11:29	11:38	11:52	12:08	12:29	12:40		12:53
11:45	11:59	12:08	12:22	12:38	1:00		1:11	1:23
12:15	12:29	12:38	12:52	1:09	1:31	1:42		1:55
12:45	12:59	1:08	1:22	1:39	2:01		2:12	2:24
1:15	1:29	1:38	1:52	2:09	2:31	2:42		2:55
1:45	1:59	2:08	2:22	2:39	3:02		3:13	3:25
2:15	2:29	2:38	2:52	3:09	3:32	3:43		3:57
2:45	2:59	3:08	3:22	3:39	4:02		4:13	4:26
3:15	3:29	3:38	3:52	4:09	4:32	4:43		4:57
3:45	3:59	4:08	4:22	4:39	5:02		5:12	5:25
4:15	4:29	4:38	4:52	5:08	5:31	5:42		5:56
4:45	4:59	5:08	5:20	5:37	5:59		6:09	6:22
5:15	5:29	5:38	5:50	6:07	6:29	6:40		6:54
5:45	5:59	6:08	6:20	6:37	6:59		7:09	7:22
6:15	6:29	6:38	6:50	7:06	7:28	7:39		7:52
6:45	6:59	7:08	7:20	7:36	7:58		8:08	8:21
7:15	7:29	7:38	7:50	8:05	8:27	8:38		8:50
7:45	7:59	8:08	8:20	8:34	8:56		9:06	9:19
8:15	8:29	8:38	8:50	9:04	9:26	9:36		9:48
8:45	8:58	9:06	9:17	9:30	9:52		10:02	10:14
9:15	9:28	9:36	9:47	10:00	10:21	10:31		10:43
9:45	9:58	10:06	10:16	10:29	10:50		10:59	11:11
10:15	10:28	10:36	10:46	10:59	11:19	11:28		11:40

P.M. Times are shown in bold

ORLANDO VINELAND PREMIUM OUTLETS TO LYNX CENTRAL STATION

9 ORLANDO VINELAND PREMIUM OUTLETS	8 CENTRAL FL PKWY. & INTERNATIONAL DR.	7 CENTRAL FL PKWY. & WESTWOOD BLVD.	6 ORANGE COUNTY CONVENTION CENTER	5 ORLANDO PREMIUM OUTLETS INT'L DR.	4 RIO GRANDE AVE. & OAK RIDGE RD.	3 O.B.T & HOLDEN AVE.	2 SOUTH O.B.T & GORE ST.	1 LYNX CENTRAL STATION
			5:06	4:51	5:04	5:14	5:24	5:35
			5:22	5:22	5:34	5:45	5:53	6:05
5:16	5:58		5:36	5:52	6:04	6:15	6:23	6:35
5:47			6:06	6:22	6:34	6:45	6:53	7:05
6:16	6:26	6:36	6:52	7:04	7:15	7:23	7:35	
6:45	6:56		7:06	7:22	7:34	7:45	7:53	8:05
7:11		7:22	7:32	7:49	8:02	8:14	8:22	8:35
7:40	7:52		8:02	8:19	8:32	8:44	8:52	9:05
8:10		8:21	8:31	8:48	9:01	9:14	9:22	9:35
8:39	8:51		9:01	9:18	9:31	9:44	9:52	10:05
9:10		9:21	9:31	9:48	10:01	10:14	10:22	10:35
9:39	9:51		10:01	10:18	10:31	10:44	10:52	11:05
10:04		10:15	10:27	10:46	11:00	11:14	11:22	11:35
10:39	10:51		11:01	11:18	11:31	11:44	11:52	12:05
11:03		11:14	11:26	11:45	11:59	12:13	12:22	12:35
11:34	11:46		11:56	12:15	12:29	12:43	12:52	1:05
12:01	12:12	12:24	12:45	12:59	1:13	1:22	1:35	
12:32	12:44		1:15	1:29	1:43	1:52	2:05	
1:01		1:12	1:24	1:45	1:59	2:13	2:22	2:35
1:31	1:43		1:54	2:15	2:29	2:43	2:52	3:05
1:59		2:11	2:23	2:45	2:59	3:13	3:22	3:35
2:30	2:42		2:53	3:15	3:29	3:43	3:52	4:05
2:58		3:10	3:22	3:45	3:59	4:13	4:22	4:35
3:19	3:31		3:42	4:05	4:19	4:33	4:42	4:55
3:35		3:48	4:00	4:24	4:39	4:53	5:02	5:15
3:53	4:05		4:17	4:44	4:59	5:14	5:22	5:35
4:11		4:24	4:37	5:04	5:19	5:34	5:42	5:55
4:32	4:45		4:57	5:24	5:39	5:54	6:02	6:15
4:51		5:04	5:17	5:44	5:59	6:14	6:22	6:35
5:12	5:25		5:37	6:04	6:19	6:34	6:42	6:55
5:31		5:44	5:57	6:24	6:39	6:54	7:02	7:15
5:52	6:05		6:17	6:44	6:59	7:14	7:22	7:35
6:12		6:25	6:38	7:05	7:20	7:34	7:42	7:55
6:37	6:50		7:02	7:29	7:43	7:55	8:03	8:16
7:04		7:17	7:30	7:57	8:10	8:22	8:30	8:43
7:30	7:43		7:55	8:24	8:36	8:48	8:55	9:08
8:00		8:12	8:25	8:54	9:06	9:17	9:24	9:36
8:30	8:43		8:54	9:23	9:35	9:46	9:53	10:05
9:00		9:12	9:23	9:51	10:03	10:14	10:21	10:33
9:30	9:43		9:54	10:23	10:35	10:46	10:53	11:05
10:00		10:10	10:21	10:49	11:01	11:11	11:18	11:30
10:30	10:43		10:54	11:22	11:34	11:44	11:51	12:03
11:00		11:10	11:20	11:48	12:00	12:10	12:16	12:28
11:30	11:42		11:52	12:17	12:28	12:38	12:44	12:56
12:00	12:12		12:20	12:43	12:54	1:04	1:10	1:21

Sunday & Holiday

LYNX CENTRAL STATION TO ORLANDO VINELAND PREMIUM OUTLETS

1	2	3	4	5	6	7	8	9
LYNX CENTRAL STATION	SOUTH O.B.T. & GORE ST.	O.B.T. & HOLDEN AVE.	RIO GRANDE AVE. & OAK RIDGE RD.	ORLANDO PREMIUM OUTLETS INT'L DR.	ORANGE COUNTY CONVENTION CENTER	CENTRAL FL PKWY. & WESTWOOD BLVD.	CENTRAL FL PKWY. & INTERNATIONAL DR.	ORLANDO VINELAND PREMIUM OUTLETS
4:45	4:57	5:04	5:18	5:32	5:51	6:02		6:15
5:15	5:27	5:34	5:48	6:02	6:21		6:32	6:43
5:45	5:57	6:04	6:18	6:32	6:51	7:02		7:15
6:15	6:27	6:34	6:48	7:02	7:21		7:32	7:43
6:30	6:42	6:49	7:03	7:17	7:36	7:47		8:00
6:45	6:57	7:04	7:18	7:32	7:51		8:02	8:13
7:00	7:12	7:19	7:33	7:47	8:06	8:17		8:30
7:15	7:27	7:34	7:48	8:02	8:21		8:32	8:43
7:30	7:42	7:49	8:03	8:17	8:36	8:47		9:00
7:45	7:59	8:07	8:18	8:33	8:54		9:05	9:16
8:15	8:29	8:37	8:48	9:03	9:24	9:35		9:48
8:45	8:59	9:07	9:18	9:33	9:54		10:05	10:16
9:15	9:29	9:37	9:48	10:03	10:24	10:35		10:48
9:45	9:59	10:07	10:18	10:33	10:54		11:05	11:16
10:15	10:29	10:37	10:48	11:03	11:24	11:35		11:48
10:45	10:59	11:07	11:18	11:33	11:54		12:05	12:16
11:15	11:29	11:37	11:48	12:03	12:24	12:35		12:48
11:45	11:59	12:07	12:18	12:33	12:54		1:05	1:16
12:15	12:29	12:37	12:48	1:03	1:24	1:35		1:48
12:45	12:59	1:06	1:19	1:35	1:57		2:07	2:19
1:15	1:29	1:36	1:49	2:05	2:27	2:37		2:49
1:45	1:59	2:06	2:19	2:35	2:57		3:07	3:19
2:15	2:29	2:36	2:49	3:05	3:27	3:37		3:49
2:45	2:59	3:06	3:19	3:35	3:57		4:07	4:19
3:15	3:29	3:36	3:49	4:05	4:27	4:37		4:49
3:45	3:59	4:06	4:19	4:35	4:57		5:07	5:19
4:15	4:29	4:36	4:49	5:05	5:27	5:37		5:49
4:45	4:59	5:06	5:19	5:35	5:57		6:07	6:19
5:15	5:28	5:34	5:44	5:57	6:17	6:27		6:39
5:45	5:58	6:04	6:14	6:27	6:47		6:57	7:09
6:15	6:28	6:34	6:44	6:57	7:17	7:27		7:39
6:45	6:58	7:04	7:14	7:27	7:47		7:57	8:09
7:15	7:28	7:34	7:44	7:57	8:17	8:27		8:39
7:45	7:58	8:04	8:14	8:27	8:47		8:57	9:09
8:15	8:28	8:34	8:44	8:57	9:17	9:27		9:39
8:45	8:58	9:04	9:14	9:27	9:47		9:57	10:09
9:15	9:28	9:34	9:44	9:57	10:17	10:27		10:39
9:45	9:58	10:04	10:14	10:27	10:47		10:57	11:09
10:15	10:28	10:34	10:44	10:57	11:17	11:27		11:39

P.M. Times are shown in bold

ORLANDO VINELAND PREMIUM OUTLETS TO LYNX CENTRAL STATION

9	8	7	6	5	4	3	2	1
ORLANDO VINELAND PREMIUM OUTLETS	CENTRAL FL PKWY. & INTERNATIONAL DR.	CENTRAL FL PKWY. & WESTWOOD BLVD.	ORANGE COUNTY CONVENTION CENTER	ORLANDO PREMIUM OUTLETS INT'L DR.	RIO GRANDE AVE. & OAK RIDGE RD.	O.B.T. & HOLDEN AVE.	SOUTH O.B.T. & GORE ST.	LYNX CENTRAL STATION
5:14	5:24		5:14	5:29	5:39	5:49	5:55	6:05
5:43		5:53	5:33	5:52	6:04	6:16	6:23	6:35
6:14	6:24		6:03	6:22	6:34	6:46	6:53	7:05
6:43		6:53	6:33	6:52	7:04	7:16	7:23	7:35
7:14	7:24		7:03	7:22	7:34	7:46	7:53	8:05
7:43		7:53	7:33	7:52	8:04	8:16	8:23	8:35
8:14	8:24		8:03	8:22	8:34	8:46	8:53	9:05
8:34		8:44	8:33	8:52	9:04	9:16	9:23	9:35
9:03	9:15		8:55	9:19	9:33	9:46	9:53	10:05
9:34		9:44	9:25	9:49	10:03	10:16	10:23	10:35
10:03	10:15		9:55	10:19	10:33	10:46	10:53	11:05
10:34		10:44	10:25	10:49	11:03	11:16	11:23	11:35
11:03	11:15		11:05	11:29	11:43	11:56	12:03	12:15
11:34		11:44	11:55	12:19	12:33	12:46	12:53	1:05
12:03	12:15		12:25	12:49	1:03	1:16	1:23	1:35
12:34		12:44	12:55	1:19	1:33	1:46	1:53	2:05
	1:03	1:15	1:25	1:49	2:03	2:16	2:23	2:35
1:34		1:44	1:55	2:19	2:33	2:46	2:53	3:05
2:03	2:15		2:25	2:49	3:03	3:16	3:23	3:35
2:34		2:44	2:55	3:19	3:33	3:46	3:53	4:05
3:03	3:15		3:25	3:49	4:03	4:16	4:23	4:35
3:34		3:44	3:55	4:19	4:33	4:46	4:53	5:05
3:53	4:05		4:15	4:39	4:53	5:06	5:13	5:25
4:14		4:24	4:35	4:59	5:13	5:26	5:33	5:45
4:33	4:45		4:55	5:19	5:33	5:46	5:53	6:05
5:02		5:12	5:22	5:46	5:57	6:08	6:15	6:25
5:21	5:33		5:42	6:06	6:17	6:28	6:35	6:45
5:42		5:52	6:02	6:26	6:37	6:48	6:55	7:05
6:01	6:13		6:22	6:46	6:57	7:08	7:15	7:25
6:32		6:42	6:52	7:16	7:27	7:38	7:45	7:55
7:01	7:13		7:22	7:46	7:57	8:08	8:15	8:25
7:32		7:42	7:52	8:16	8:27	8:38	8:45	8:55
8:06	8:18		8:27	8:51	9:02	9:13	9:20	9:30
8:42		8:52	9:02	9:26	9:37	9:48	9:55	10:05
9:23	9:35		9:44	10:06	10:16	10:25	10:31	10:40
10:02		10:10	10:19	10:41	10:51	11:00	11:06	11:15
10:28	10:40		10:49	11:11	11:21	11:30	11:36	11:45
11:00		11:08	11:17	11:39	11:49	11:58	12:04	12:13
11:30	11:42		11:51	12:13	12:23	12:32	12:38	12:47
12:00		12:08	12:17	12:39	12:49	12:58	1:04	1:13

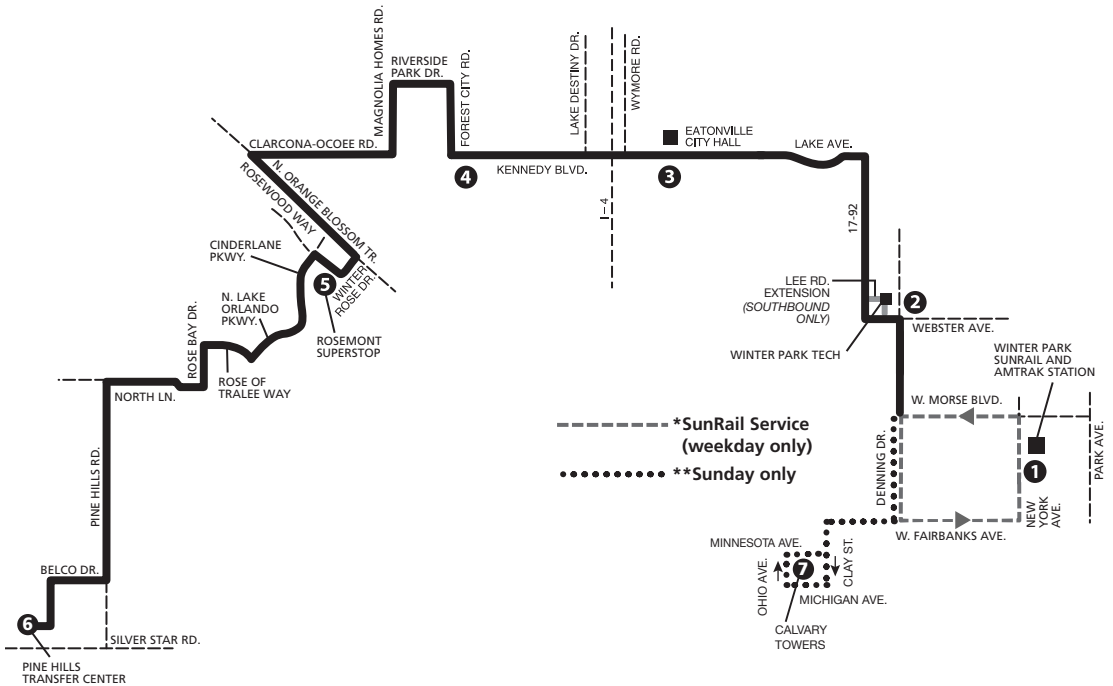
LINK 9

Winter Park/Rosemont/ Pine Hills

Monday–Sunday
& Holiday service

- **SERVING:**
- Winter Park Tech
- Eatonville
- Rosemont SuperStop
- Rolling Hills
- Calvary Towers

Winter Park SunRail Station
Winter Park Amtrak
Pine Hills Transfer Center



Numbers on map correspond to numbers on schedules.

Additional stops are located approximately every two blocks along each Link.

NOTE: Pine Hills Transfer Center will open in mid-late January 2025. Link 9 will be on a detour until the transfer center opens. See golynx.com for details.

Monday - Friday

WINTER PARK SUNRAIL TO PINE HILLS TRANSFER CENTER

1 WINTER PARK SUNRAIL	2 DENNING DR. & WEBSTER AVE.	3 EATONVILLE CITY HALL	4 KENNEDY BLVD. & FOREST CITY RD.	5 ROSEMONT SUPERSTOP	6 PINE HILLS TRANSFER CENTER
5:45	5:50	5:58	6:04	6:14	6:29
6:45	6:50	6:59	7:05	7:18	7:33
7:45	7:50	7:59	8:05	8:18	8:33
8:45	8:50	8:59	9:05	9:18	9:33
9:45	9:50	10:00	10:06	10:19	10:34
10:45	10:50	11:00	11:06	11:19	11:34
11:45	11:50	12:00	12:06	12:19	12:34
12:45	12:50	1:00	1:06	1:19	1:34
1:45	1:50	2:00	2:06	2:19	2:34
2:45	2:50	3:00	3:06	3:19	3:34
3:45	3:50	4:00	4:06	4:19	4:34
4:45	4:50	5:00	5:06	5:19	5:34
5:45	5:50	5:59	6:05	6:18	6:33
6:50	6:55	7:04	7:09	7:19	7:34
7:45	7:50	7:59	8:04	8:14	8:28
8:50	8:55	9:04	9:09	9:19	9:33
9:45	9:50	9:57	10:01	10:11	10:25
10:50	10:55	11:02	11:06	11:16	11:30

P.M. Times are shown in bold

PINE HILLS TRANSFER CENTER TO WINTER PARK SUNRAIL

6 PINE HILLS TRANSFER CENTER	5 ROSEMONT SUPERSTOP	4 KENNEDY BLVD. & FOREST CITY RD.	3 EATONVILLE CITY HALL	2 DENNING DR. & WEBSTER AVE.	1 WINTER PARK SUNRAIL
5:45	6:01	6:15	6:21	6:28	6:33
6:45	7:01	7:15	7:22	7:30	7:35
7:45	8:01	8:15	8:22	8:30	8:35
8:45	9:01	9:14	9:21	9:29	9:34
9:45	10:01	10:14	10:21	10:30	10:35
10:45	11:01	11:14	11:21	11:30	11:35
11:45	12:01	12:14	12:21	12:30	12:35
12:45	1:01	1:14	1:21	1:30	1:35
1:45	2:01	2:14	2:21	2:30	2:35
2:45	3:01	3:15	3:22	3:31	3:36
3:45	4:02	4:16	4:23	4:32	4:37
4:45	5:02	5:17	5:24	5:34	5:39
5:45	6:02	6:16	6:23	6:31	6:36
6:45	7:00	7:12	7:18	7:25	7:30
7:45	8:00	8:11	8:17	8:24	8:29
8:45	9:00	9:11	9:17	9:24	9:29
9:50	10:04	10:14	10:19	10:25	10:30

Saturday

WINTER PARK SUNRAIL TO PINE HILLS TRANSFER CENTER

2 DENNING DR. & WEBSTER AVE.	3 EATONVILLE CITY HALL	4 KENNEDY BLVD. & FOREST CITY RD.	5 ROSEMONT SUPERSTOP	6 PINE HILLS TRANSFER CENTER
5:30	5:38	5:43	5:52	6:03
6:30	6:38	6:43	6:53	7:05
7:30	7:38	7:43	7:53	8:05
8:30	8:39	8:44	8:54	9:06
9:30	9:39	9:44	9:54	10:06
10:30	10:39	10:44	10:54	11:06
11:30	11:39	11:44	11:54	12:06
12:30	12:39	12:44	12:54	1:06
1:30	1:39	1:44	1:54	2:06
2:30	2:38	2:43	2:53	3:05
3:30	3:38	3:43	3:53	4:05
4:30	4:38	4:43	4:53	5:05
5:30	5:38	5:43	5:53	6:05
6:30	6:38	6:43	6:53	7:05
7:30	7:38	7:43	7:53	8:05
8:30	8:38	8:43	8:53	9:05

P.M. Times are shown in bold

PINE HILLS TRANSFER CENTER TO WINTER PARK SUNRAIL

6 PINE HILLS TRANSFER CENTER	5 ROSEMONT SUPERSTOP	4 KENNEDY BLVD. & FOREST CITY RD.	3 EATONVILLE CITY HALL	2 DENNING DR. & WEBSTER AVE.
5:50	6:02	6:12	6:17	6:25
6:45	6:57	7:07	7:12	7:20
7:45	7:57	8:07	8:12	8:20
8:45	8:57	9:07	9:12	9:20
9:45	9:57	10:07	10:12	10:20
10:45	10:57	11:08	11:13	11:21
11:45	11:57	12:08	12:13	12:21
12:45	12:57	1:08	1:13	1:21
1:45	1:57	2:08	2:13	2:21
2:45	2:57	3:08	3:13	3:21
3:45	3:57	4:08	4:13	4:21
4:45	4:57	5:08	5:13	5:21
5:45	5:57	6:08	6:13	6:21
6:45	6:57	7:08	7:13	7:21
7:45	7:57	8:08	8:13	8:21
8:45	8:57	9:08	9:13	9:21

Sunday

**WINTER PARK SUNRAIL TO
PINE HILLS TRANSFER CENTER**

2 DENNING DR. & WEBSTER AVE.	3 EATONVILLE CITY HALL	4 KENNEDY BLVD. & FOREST CITY RD.	5 ROSEMONT SUPERSTOP	6 PINE HILLS TRANSFER CENTER
5:55	6:01	6:06	6:17	6:27
6:50	6:58	7:03	7:15	7:26
7:50	7:58	8:03	8:15	8:27
8:50	8:58	9:03	9:15	9:27
9:50	9:59	10:04	10:15	10:28
10:50	10:59	11:04	11:15	11:28
11:50	11:59	12:04	12:15	12:28
12:50	12:59	1:04	1:15	1:28
1:50	1:59	2:04	2:15	2:28
2:50	2:59	3:04	3:15	3:28
3:50	3:58	4:03	4:15	4:28
4:50	4:58	5:03	5:15	5:28
5:50	5:58	6:03	6:15	6:28
6:50	6:58	7:03	7:15	7:27

P.M. Times are shown in bold

**PINE HILLS TRANSFER CENTER
TO WINTER PARK SUNRAIL**

6 PINE HILLS TRANSFER CENTER	5 ROSEMONT SUPERSTOP	4 KENNEDY BLVD. & FOREST CITY RD.	3 EATONVILLE CITY HALL	2 DENNING DR. & WEBSTER AVE.	7 MINNESOTA AVE. & OHIO ST.	2 DENNING DR. & WEBSTER AVE.
6:45	6:57	7:08	7:14	7:21	7:29	7:36
7:45	7:57	8:08	8:14	8:21	8:29	8:36
8:45	8:57	9:08	9:14	9:21	9:29	9:36
9:45	9:57	10:08	10:14	10:21	10:29	10:36
10:45	10:57	11:08	11:14	11:21	11:29	11:36
11:45	11:57	12:08	12:14	12:21	12:29	12:36
12:45	12:57	1:08	1:14	1:21	1:29	1:36
1:45	1:57	2:08	2:14	2:21	2:29	2:36
2:45	2:57	3:08	3:14	3:21	3:29	3:36
3:45	3:57	4:08	4:14	4:21	4:29	4:36
4:45	4:57	5:08	5:14	5:21	5:29	5:36
5:45	5:57	6:08	6:14	6:21	6:29	6:36
6:45	6:57	7:08	7:14	7:21	7:29	7:36
7:45	7:57	8:08	8:14	8:21	8:29	8:36

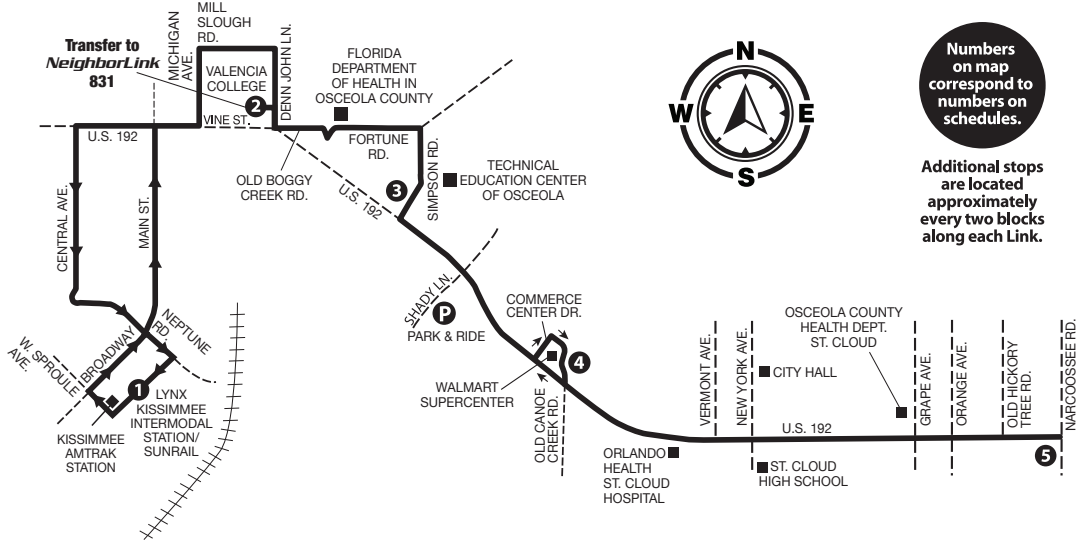
LINK 10

E. U.S. 192/St. Cloud

Monday–Sunday
& Holiday service

- **SERVING:**
- LYNX Kissimmee Intermodal Station/
SunRail
- Dept. of Children & Families
- Mill Creek
- Valencia College – Osceola
- Osceola County Health Department
– Kissimmee
- Center for Women & Family Health

- Technical Education Center of Osceola
- Osceola Sheriff's Office
- St. Cloud Walmart Supercenter
- St. Cloud City Hall
- Osceola County Health Department
– St. Cloud
- St. Cloud High School
- Orlando Health – St. Cloud
- NeighborLink 831



Numbers on map correspond to numbers on schedules.

Additional stops are located approximately every two blocks along each Link.

Sunday & Holiday

LYNX KISSIMMEE INTERMODAL STATION TO ST. CLOUD

LYNX KISSIMMEE INTERMODAL STATION	VALENCIA COLLEGE OSCEOLA	U.S. 192 & SIMPSON RD.	ST. CLOUD WALMART SUPERCENTER	U.S. 192 & NARCOOSSEE RD.
1	2	3	4	5
5:10	5:22	5:30	5:38	5:52
6:05	6:17	6:25	6:34	6:49
7:00	7:12	7:20	7:29	7:44
8:00	8:12	8:20	8:30	8:46
9:00	9:12	9:20	9:32	9:48
10:00	10:13	10:21	10:33	10:49
11:00	11:13	11:21	11:33	11:49
12:00	12:13	12:21	12:33	12:49
1:00	1:13	1:21	1:33	1:49
2:00	2:13	2:21	2:33	2:49
3:00	3:13	3:21	3:33	3:49
4:00	4:13	4:21	4:33	4:48
5:00	5:14	5:22	5:34	5:49
6:00	6:14	6:22	6:34	6:49
7:00	7:14	7:22	7:34	7:49
8:00	8:14	8:22	8:34	8:49
9:00	9:13	9:21	9:31	9:46

P.M. Times are shown in bold

ST. CLOUD TO LYNX KISSIMMEE INTERMODAL STATION

U.S. 192 & NARCOOSSEE RD.	ST. CLOUD WALMART SUPERCENTER	U.S. 192 & SIMPSON RD.	VALENCIA COLLEGE OSCEOLA	LYNX KISSIMMEE INTERMODAL STATION
5	4	3	2	1
6:00	6:17	6:29	6:38	6:50
7:00	7:17	7:29	7:38	7:50
8:00	8:17	8:29	8:38	8:53
9:00	9:17	9:30	9:39	9:54
10:00	10:17	10:30	10:39	10:54
11:00	11:17	11:31	11:40	11:55
12:00	12:17	12:31	12:40	12:55
1:00	1:17	1:31	1:40	1:55
2:00	2:17	2:31	2:40	2:55
3:00	3:17	3:31	3:40	3:55
4:00	4:17	4:31	4:40	4:55
5:00	5:17	5:31	5:40	5:55
6:00	6:17	6:31	6:40	6:55
7:00	7:17	7:30	7:38	7:53
8:00	8:17	8:30	8:38	8:53
9:00	9:17	9:29	9:37	9:52
10:00	10:17	10:27	10:35	10:50

Monday - Friday

LYNX KISSIMMEE INTERMODAL STATION TO ST. CLOUD

1	2	3	4	5
LYNX KISSIMMEE INTERMODAL STATION	VALENCIA COLLEGE OSCEOLA	U.S. 192 & SIMPSON RD.	ST. CLOUD WALMART SUPERCENTER	U.S. 192 & NARCOOSSEE RD.
4:05	4:17	4:25	4:34	4:46
5:00	5:13	5:21	5:31	5:44
5:30	5:43	5:51	6:01	6:14
6:00	6:14	6:22	6:33	6:48
6:30	6:44	6:52	7:03	7:18
7:00	7:14	7:24	7:37	7:53
7:30	7:44	7:54	8:07	8:23
8:00	8:15	8:26	8:39	8:55
8:30	8:45	8:56	9:09	9:25
9:00	9:15	9:26	9:39	9:55
9:30	9:45	9:56	10:09	10:25
10:00	10:15	10:25	10:38	10:54
10:30	10:45	10:55	11:08	11:24
11:00	11:16	11:26	11:40	11:58
11:30	11:46	11:56	12:10	12:28
12:00	12:16	12:26	12:40	12:58
12:30	12:46	12:56	1:10	1:28
1:00	1:16	1:26	1:41	1:59
1:30	1:46	1:56	2:11	2:29
2:00	2:17	2:30	2:46	3:05
2:30	2:47	3:00	3:16	3:35
3:00	3:17	3:30	3:47	4:06
3:30	3:47	4:00	4:17	4:36
4:00	4:17	4:30	4:47	5:06
4:30	4:47	5:00	5:17	5:36
5:00	5:17	5:30	5:47	6:05
5:30	5:47	6:00	6:17	6:35
6:00	6:16	6:27	6:43	7:00
6:30	6:46	6:57	7:13	7:30
7:00	7:15	7:26	7:40	7:55
7:30	7:45	7:56	8:10	8:25
8:00	8:14	8:24	8:37	8:51
8:30	8:44	8:54	9:07	9:21
9:00	9:14	9:23	9:34	9:46

P.M. Times are shown in bold

ST. CLOUD TO LYNX KISSIMMEE INTERMODAL STATION

5	4	3	2	1
U.S. 192 & NARCOOSSEE RD.	ST. CLOUD WALMART SUPERCENTER	U.S. 192 & SIMPSON RD.	VALENCIA COLLEGE OSCEOLA	LYNX KISSIMMEE INTERMODAL STATION
	4:20	4:30	4:39	4:52
4:55	5:12	5:22	5:31	5:48
5:25	5:42	5:52	6:01	6:18
5:55	6:12	6:24	6:34	6:52
6:25	6:42	6:54	7:04	7:22
7:00	7:17	7:30	7:40	7:58
7:30	7:47	8:00	8:10	8:28
8:00	8:18	8:31	8:41	8:59
8:30	8:48	9:01	9:11	9:29
9:00	9:18	9:31	9:41	9:59
9:30	9:48	10:01	10:11	10:29
10:00	10:18	10:32	10:42	11:00
10:30	10:48	11:02	11:12	11:30
11:00	11:18	11:32	11:42	12:00
11:30	11:48	12:02	12:12	12:30
12:10	12:28	12:42	12:52	1:10
12:40	12:58	1:12	1:22	1:40
1:10	1:28	1:43	1:53	2:12
1:40	1:58	2:13	2:23	2:42
2:10	2:30	2:47	2:58	3:17
2:40	3:00	3:17	3:28	3:47
3:15	3:35	3:52	4:03	4:22
3:45	4:05	4:22	4:33	4:52
4:15	4:35	4:52	5:03	5:21
4:45	5:05	5:22	5:33	5:51
5:15	5:34	5:50	6:00	6:17
5:45	6:04	6:20	6:30	6:47
6:15	6:34	6:48	6:57	7:13
6:45	7:04	7:18	7:27	7:43
7:10	7:28	7:42	7:51	8:06
7:40	7:58	8:12	8:21	8:36
8:05	8:23	8:36	8:44	8:57
8:35	8:53	9:06	9:14	9:27
9:00	9:18	9:29	9:37	9:50
9:55	10:12	10:22	10:30	10:42

Saturday

LYNX KISSIMMEE INTERMODAL STATION TO ST. CLOUD

1	2	3	4	5
LYNX KISSIMMEE INTERMODAL STATION	VALENCIA COLLEGE OSCEOLA	U.S. 192 & SIMPSON RD.	ST. CLOUD WALMART SUPERCENTER	U.S. 192 & NARCOOSSEE RD.
4:10	4:21	4:28	4:37	4:49
5:10	5:21	5:28	5:37	5:50
6:00	6:12	6:19	6:29	6:44
7:00	7:12	7:19	7:29	7:44
8:00	8:12	8:20	8:32	8:47
9:00	9:12	9:20	9:32	9:49
10:00	10:12	10:20	10:32	10:49
11:00	11:14	11:22	11:35	11:52
12:00	12:14	12:22	12:35	12:52
1:00	1:14	1:22	1:35	1:52
2:00	2:14	2:22	2:36	2:53
3:00	3:14	3:22	3:36	3:53
4:00	4:14	4:22	4:36	4:53
5:00	5:14	5:22	5:36	5:53
6:00	6:14	6:22	6:34	6:50
7:00	7:14	7:22	7:33	7:49
8:00	8:13	8:21	8:32	8:48
9:00	9:13	9:21	9:32	9:48

P.M. Times are shown in bold

ST. CLOUD TO LYNX KISSIMMEE INTERMODAL STATION

5	4	3	2	1
U.S. 192 & NARCOOSSEE RD.	ST. CLOUD WALMART SUPERCENTER	U.S. 192 & SIMPSON RD.	VALENCIA COLLEGE OSCEOLA	LYNX KISSIMMEE INTERMODAL STATION
5:00	4:23	4:34	4:43	4:55
6:00	5:15	5:26	5:35	5:47
7:00	6:15	6:27	6:36	6:50
8:00	7:15	7:27	7:36	7:51
9:00	8:17	8:29	8:38	8:53
10:00	9:17	9:30	9:40	9:56
11:00	10:18	10:31	10:41	10:57
12:00	11:18	11:31	11:41	11:57
12:00	12:18	12:32	12:42	12:59
1:00	1:18	1:32	1:42	1:59
2:00	2:18	2:32	2:42	2:59
3:00	3:18	3:32	3:41	3:58
4:00	4:18	4:32	4:41	4:58
5:00	5:16	5:30	5:38	5:54
6:00	6:16	6:29	6:37	6:53
7:00	7:16	7:29	7:37	7:50
8:00	8:15	8:28	8:36	8:49
9:00	9:14	9:27	9:35	9:48
10:00	10:14	10:25	10:33	10:46

LINK 11

S. Orange Avenue/Orlando International Airport

Monday–Sunday
& Holiday service

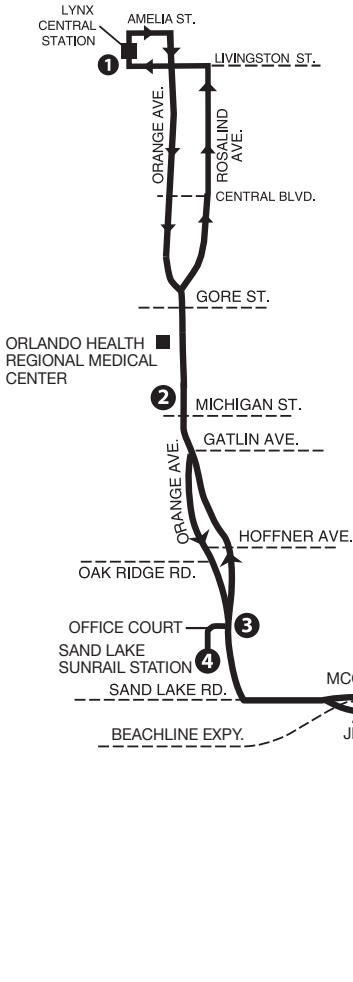
- **SERVING:**
- LYNX Central Station
- Orlando Health Regional Medical Center
- Pine Castle

Orlando International Airport
Sand Lake SunRail

Monday - Friday

LYNX CENTRAL STATION TO O.I.A.

O.I.A. TO LYNX CENTRAL STATION



LYNX CENTRAL STATION	ORANGE AVE. & MICHIGAN ST.	ORANGE AVE. & OFFICE CT.	SAND LAKE SUNRAIL	ORLANDO INTERNATIONAL AIRPORT	ORLANDO INTERNATIONAL AIRPORT	SAND LAKE SUNRAIL	ORANGE AVE. & OFFICE CT.	ORANGE AVE. & MICHIGAN ST.	LYNX CENTRAL STATION
1	2	3	4	5	5	4	3	2	1
4:20	4:30		4:39	4:55	5:10	5:27		5:37	5:48
4:50	5:02		5:11	5:28	5:40	5:58		6:10	6:22
5:15	5:27		5:36	5:53	6:05	6:24		6:38	6:52
5:45	5:57		6:06	6:23	6:35	6:54		7:09	7:23
6:15	6:29		6:41	6:59	7:05	7:24		7:39	7:53
6:45	7:00		7:12	7:30	7:35	7:54		8:09	8:23
7:15	7:31		7:43	8:01	8:05	8:24		8:38	8:52
7:45	8:02		8:14	8:32	8:35	8:54		9:08	9:22
8:15	8:32		8:47	9:05	9:10		9:27	9:38	9:52
8:45	9:02		9:17	9:34	9:40		9:58	10:09	10:23
9:15	9:32	9:43		9:58	10:05		10:23	10:34	10:48
9:45	10:02	10:13		10:28	10:35		10:53	11:04	11:19
10:15	10:32	10:44		11:00	11:05		11:24	11:35	11:50
10:45	11:02	11:14		11:30	11:35		11:54	12:05	12:20
11:15	11:32	11:44		12:00	12:05		12:24	12:35	12:50
11:45	12:03	12:15		12:31	12:35		12:54	1:05	1:20
12:15	12:33	12:45		1:01	1:05		1:25	1:37	1:52
12:45	1:03	1:15		1:31	1:40		2:00	2:12	2:28
1:15	1:33	1:45		2:02	2:10		2:30	2:42	2:58
1:45	2:03	2:15		2:32	2:40		3:00	3:12	3:28
2:15	2:33	2:45		3:02	3:10		3:31	3:43	3:59
2:45	3:03	3:15		3:32	3:40		4:01	4:14	4:30
3:15	3:33	3:45		4:03	4:10		4:31	4:44	5:00
3:45	4:03	4:15		4:33	4:40	5:01		5:18	5:35
4:15	4:33		4:49	5:07	5:15	5:35		5:50	6:05
4:45	5:03		5:19	5:36	5:45	6:04		6:18	6:31
5:15	5:34		5:50	6:07	6:15	6:34		6:47	7:00
5:45	6:04		6:20	6:37	6:45	7:04		7:17	7:29
6:15	6:30		6:45	7:02	7:10	7:29		7:42	7:54
6:45	7:00		7:15	7:32	7:40	7:59		8:12	8:24
7:45	8:00	8:10		8:27	8:30	8:48		9:00	9:11
8:45	8:59	9:09		9:25	9:30	9:48		9:59	10:10
9:45	9:59	10:09		10:25	10:30	10:48		10:58	11:09
10:45	10:58	11:08		11:23	11:30	11:47		11:57	12:08

P.M. Times are shown in bold

Numbers on map correspond to numbers on schedules.

Additional stops are located approximately every two blocks along each Link.

Saturday

LYNX CENTRAL STATION TO O.I.A.

LYNX CENTRAL STATION	ORANGE AVE. & MICHIGAN ST.	SAND LAKE SUNRAIL	ORLANDO INTERNATIONAL AIRPORT
1	2	4	5
4:20	4:31	4:40	4:55
5:20	5:33	5:43	6:00
5:45	5:58	6:08	6:25
6:15	6:28	6:38	6:55
6:45	6:58	7:08	7:25
7:15	7:28	7:38	7:55
7:45	7:58	8:08	8:25
8:15	8:29	8:40	8:57
8:45	8:59	9:10	9:27
9:15	9:29	9:40	9:57
9:45	9:59	10:10	10:27
10:15	10:29	10:40	10:58
10:45	10:59	11:10	11:28
11:15	11:29	11:40	11:58
11:45	11:59	12:10	12:28
12:15	12:31	12:43	1:01
12:45	1:01	1:13	1:31
1:15	1:31	1:43	2:01
1:45	2:01	2:13	2:31
2:15	2:31	2:43	3:01
2:45	3:01	3:13	3:31
3:15	3:31	3:43	4:01
3:45	4:01	4:13	4:31
4:15	4:31	4:43	5:01
4:45	5:01	5:13	5:31
5:15	5:31	5:43	6:01
5:45	6:01	6:13	6:31
6:15	6:31	6:43	7:01
6:45	7:00	7:12	7:30
7:45	8:00	8:11	8:29
8:45	9:00	9:11	9:29
9:45	9:59	10:10	10:27

P.M. Times are shown in bold

O.I.A. TO LYNX CENTRAL STATION

ORLANDO INTERNATIONAL AIRPORT	SAND LAKE SUNRAIL	ORANGE AVE. & MICHIGAN ST.	LYNX CENTRAL STATION
5	4	2	1
5:05	5:23	5:34	5:46
5:35	5:53	6:04	6:17
6:05	6:23	6:34	6:47
6:35	6:53	7:04	7:17
7:05	7:23	7:34	7:47
7:35	7:54	8:05	8:18
8:05	8:24	8:35	8:48
8:35	8:54	9:05	9:18
9:05	9:24	9:35	9:48
9:35	9:54	10:05	10:18
10:05	10:24	10:35	10:48
10:35	10:54	11:06	11:20
11:05	11:24	11:36	11:50
11:35	11:54	12:06	12:20
12:05	12:24	12:36	12:50
12:35	12:54	1:06	1:20
1:05	1:24	1:36	1:50
1:35	1:54	2:06	2:21
2:05	2:24	2:36	2:51
2:35	2:54	3:06	3:21
3:05	3:24	3:36	3:51
3:35	3:54	4:06	4:21
4:05	4:24	4:36	4:51
4:35	4:54	5:06	5:21
5:05	5:24	5:36	5:51
5:35	5:54	6:06	6:20
6:10	6:29	6:41	6:55
6:40	6:59	7:11	7:25
7:25	7:43	7:55	8:09
8:25	8:43	8:54	9:06
9:25	9:43	9:54	10:06
10:25	10:43	10:54	11:06

Sunday & Holiday

LYNX CENTRAL STATION TO O.I.A.

LYNX CENTRAL STATION	ORANGE AVE. & MICHIGAN ST.	SAND LAKE SUNRAIL	ORLANDO INTERNATIONAL AIRPORT
1	2	4	5
5:45	5:58	6:08	6:23
6:45	6:58	7:09	7:24
7:45	7:59	8:10	8:25
8:45	8:59	9:10	9:26
9:45	9:59	10:10	10:27
10:45	10:59	11:10	11:27
11:45	12:00	12:12	12:29
12:45	1:00	1:12	1:29
1:45	2:00	2:12	2:29
2:45	3:00	3:12	3:30
3:45	4:00	4:12	4:30
4:45	5:00	5:12	5:30
5:45	5:59	6:11	6:29
6:45	6:59	7:10	7:27
7:45	7:59	8:10	8:27
8:45	8:59	9:10	9:27
9:45	9:59	10:09	10:26

P.M. Times are shown in bold

O.I.A. TO LYNX CENTRAL STATION

ORLANDO INTERNATIONAL AIRPORT	SAND LAKE SUNRAIL	ORANGE AVE. & MICHIGAN ST.	LYNX CENTRAL STATION
5	4	2	1
6:20	6:39	6:50	7:02
7:20	7:39	7:50	8:02
8:20	8:39	8:50	9:02
9:20	9:39	9:50	10:02
10:20	10:39	10:50	11:03
11:20	11:39	11:50	12:03
12:20	12:39	12:50	1:03
1:20	1:40	1:51	2:04
2:20	2:40	2:51	3:04
3:20	3:40	3:50	4:03
4:20	4:40	4:50	5:03
5:20	5:40	5:50	6:03
6:20	6:40	6:50	7:03
7:20	7:40	7:49	8:01
8:20	8:39	8:48	9:00
9:25	9:43	9:52	10:04
10:25	10:43	10:52	11:04

LINK 13

University Boulevard/ Winter Park

Monday–Sunday
& Holiday service

- **SERVING:**
- LYNX Central Station
- Reeves Terrace
- Colonial Plaza SuperStop
- Fashion Square Mall
- Audubon Park
- VA Clinic

- Dr. Phillips Center for the Performing Arts
- AdventHealth Winter Park
- Winter Park Pines
- University Boulevard
- University of Central Florida SuperStop

Monday - Friday

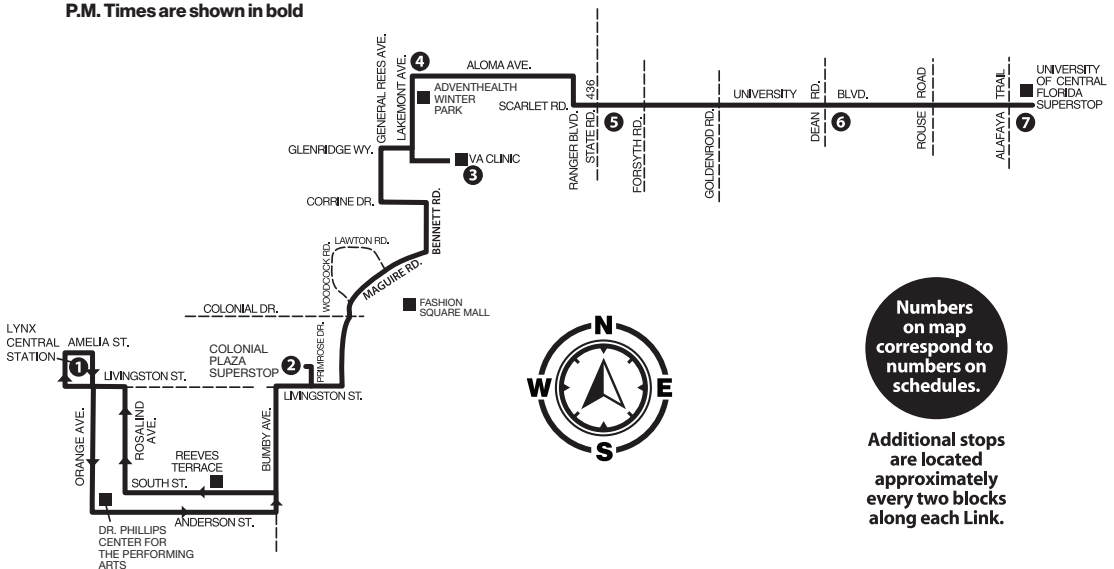
LYNX CENTRAL STATION TO UCF SUPERSTOP

LYNX CENTRAL STATION	COLONIAL PLAZA SUPERSTOP	VA CLINIC	LAKEMONT AVE. & ALOMA AVE.	UNIVERSITY BLVD. & SR 436	UNIVERSITY BLVD. & DEAN RD.	UCF SUPERSTOP
1	2	3	4	5	6	7
5:30	5:45	5:55	6:02	6:10	6:19	6:29
6:30	6:46	7:01	7:08	7:17	7:28	7:38
7:30	7:46	8:03	8:11	8:20	8:31	8:42
8:30	8:48	9:05	9:13	9:22	9:33	9:44
9:30	9:48	10:05	10:13	10:22	10:33	10:44
10:30	10:47	11:03	11:11	11:20	11:31	11:42
11:30	11:47	12:03	12:11	12:20	12:31	12:42
12:30	12:47	1:03	1:11	1:20	1:31	1:42
1:30	1:47	2:04	2:12	2:23	2:34	2:45
2:30	2:47	3:04	3:13	3:24	3:36	3:47
3:30	3:48	4:05	4:14	4:25	4:37	4:48
4:30	4:50	5:08	5:17	5:28	5:40	5:51
5:30	5:51	6:09	6:18	6:28	6:39	6:50
6:30	6:47	7:02	7:11	7:19	7:30	7:41
7:45	8:01	8:15	8:23	8:31	8:41	8:51
8:45	9:01	9:15	9:22	9:30	9:39	9:48
9:45	10:01	10:15	10:22	10:30	10:39	10:47
10:45	11:00	11:14	11:21	11:27	11:36	11:44

UCF SUPERSTOP TO LYNX CENTRAL STATION

UCF SUPERSTOP	UNIVERSITY BLVD. & DEAN RD.	UNIVERSITY BLVD. & SR 436	LAKEMONT AVE. & ALOMA AVE.	VA CLINIC	COLONIAL PLAZA SUPERSTOP	LYNX CENTRAL STATION
7	6	5	4	3	2	1
6:00	6:10	6:20	6:30	6:37	6:50	7:06
6:50	7:01	7:12	7:24	7:31	7:47	8:04
7:50	8:01	8:12	8:24	8:32	8:48	9:03
8:50	9:01	9:12	9:22	9:30	9:46	10:01
9:50	10:01	10:12	10:22	10:30	10:46	11:01
10:50	11:01	11:13	11:24	11:32	11:48	12:04
11:50	12:02	12:14	12:25	12:33	12:49	1:05
12:50	1:02	1:14	1:25	1:33	1:49	2:06
2:00	2:12	2:24	2:35	2:43	3:00	3:17
3:00	3:13	3:25	3:37	3:45	4:02	4:19
4:00	4:14	4:26	4:38	4:46	5:02	5:17
5:00	5:14	5:27	5:39	5:47	6:03	6:16
6:00	6:14	6:25	6:34	6:40	6:55	7:08
7:00	7:14	7:25	7:33	7:39	7:53	8:06
8:00	8:14	8:25	8:33	8:39	8:53	9:06
9:00	9:10	9:20	9:28	9:34	9:48	10:01
10:00	10:10	10:19	10:26	10:32	10:46	10:59

P.M. Times are shown in bold



LYNX CENTRAL STATION TO UCF SUPERSTOP

1 LYNX CENTRAL STATION	2 COLONIAL PLAZA SUPERSTOP	3 VA CLINIC	4 LAKEMONT AVE. & ALOMA AVE.	5 UNIVERSITY BLVD. & SR 436	6 UNIVERSITY BLVD. & DEAN RD.	7 UCF SUPERSTOP
5:30	5:45	5:55	6:02	6:09	6:17	6:24
6:30	6:45	6:56	7:03	7:10	7:19	7:26
7:30	7:45	7:58	8:05	8:12	8:21	8:29
8:30	8:45	8:58	9:05	9:12	9:21	9:29
9:30	9:45	9:58	10:05	10:13	10:23	10:31
10:30	10:45	10:59	11:06	11:14	11:24	11:32
11:30	11:46	12:00	12:07	12:15	12:26	12:34
12:30	12:46	1:00	1:07	1:15	1:26	1:34
1:30	1:47	2:01	2:08	2:16	2:27	2:35
2:30	2:47	3:01	3:08	3:16	3:27	3:35
3:30	3:47	4:01	4:08	4:16	4:27	4:35
4:30	4:47	5:01	5:08	5:16	5:27	5:35
5:30	5:47	6:01	6:08	6:16	6:27	6:35
6:30	6:47	7:01	7:08	7:16	7:26	7:34
7:45	8:02	8:15	8:22	8:30	8:40	8:48
8:45	9:02	9:15	9:22	9:29	9:39	9:47
9:45	10:02	10:15	10:22	10:29	10:39	10:47
10:45	11:02	11:14	11:21	11:28	11:38	11:45

P.M. Times are shown in bold

UCF SUPERSTOP TO LYNX CENTRAL STATION

7 UCF SUPERSTOP	6 UNIVERSITY BLVD. & DEAN RD.	5 UNIVERSITY BLVD. & SR 436	4 LAKEMONT AVE. & ALOMA AVE.	3 VA CLINIC	2 COLONIAL PLAZA SUPERSTOP	1 LYNX CENTRAL STATION
6:05	6:14	6:24	6:32	6:39	6:51	7:05
6:55	7:04	7:14	7:22	7:29	7:41	7:55
7:55	8:05	8:15	8:23	8:30	8:43	8:58
8:55	9:05	9:15	9:23	9:30	9:43	9:58
9:55	10:06	10:17	10:26	10:33	10:46	11:01
10:55	11:06	11:17	11:26	11:33	11:47	12:02
11:55	12:06	12:17	12:26	12:33	12:47	1:02
12:55	1:06	1:17	1:26	1:33	1:47	2:02
1:55	2:06	2:17	2:26	2:33	2:47	3:02
2:55	3:06	3:17	3:26	3:33	3:47	4:02
3:55	4:05	4:16	4:25	4:32	4:46	5:01
4:55	5:05	5:16	5:24	5:31	5:45	6:00
5:55	6:05	6:16	6:27	6:34	6:47	7:01
7:00	7:10	7:20	7:28	7:35	7:48	8:01
8:00	8:10	8:20	8:28	8:35	8:48	9:01
9:00	9:10	9:19	9:27	9:34	9:46	9:59
10:00	10:10	10:19	10:27	10:34	10:46	10:59

Sunday & Holiday

LYNX CENTRAL STATION TO UCF SUPERSTOP

1 LYNX CENTRAL STATION	2 COLONIAL PLAZA SUPERSTOP	3 VA CLINIC	4 LAKEMONT AVE. & ALOMA AVE.	5 UNIVERSITY BLVD. & SR 436	6 UNIVERSITY BLVD. & DEAN RD.	7 UCF SUPERSTOP
6:45	7:00	7:12	7:19	7:25	7:33	7:40
7:45	8:01	8:13	8:20	8:28	8:37	8:44
8:45	9:01	9:13	9:20	9:28	9:37	9:45
9:45	10:01	10:13	10:20	10:28	10:37	10:45
10:45	11:01	11:14	11:22	11:30	11:40	11:48
11:45	12:01	12:14	12:22	12:30	12:40	12:48
12:45	1:01	1:14	1:22	1:30	1:40	1:48
1:45	2:01	2:14	2:22	2:30	2:40	2:48
2:45	3:02	3:15	3:23	3:31	3:41	3:49
3:45	4:02	4:15	4:23	4:31	4:41	4:49
4:45	5:02	5:15	5:23	5:31	5:41	5:49
5:45	6:02	6:15	6:23	6:31	6:40	6:48
6:45	7:02	7:15	7:23	7:30	7:39	7:46
7:45	8:02	8:14	8:21	8:28	8:37	8:44

P.M. Times are shown in bold

UCF SUPERSTOP TO LYNX CENTRAL STATION

7 UCF SUPERSTOP	6 UNIVERSITY BLVD. & DEAN RD.	5 UNIVERSITY BLVD. & SR 436	4 LAKEMONT AVE. & ALOMA AVE.	3 VA CLINIC	2 COLONIAL PLAZA SUPERSTOP	1 LYNX CENTRAL STATION
6:10	6:19	6:28	6:36	6:43	6:55	7:09
7:05	7:14	7:23	7:31	7:39	7:51	8:05
8:00	8:09	8:20	8:29	8:37	8:49	9:04
9:00	9:10	9:21	9:30	9:38	9:50	10:05
10:00	10:10	10:21	10:30	10:38	10:51	11:06
11:00	11:10	11:21	11:30	11:38	11:51	12:06
12:00	12:10	12:21	12:30	12:38	12:51	1:06
1:00	1:10	1:21	1:30	1:38	1:50	2:05
2:00	2:10	2:21	2:30	2:38	2:50	3:04
3:00	3:10	3:21	3:30	3:38	3:50	4:04
4:00	4:10	4:20	4:29	4:37	4:49	5:03
5:00	5:10	5:19	5:27	5:35	5:46	6:00
6:00	6:10	6:19	6:27	6:35	6:46	7:00
7:00	7:09	7:17	7:24	7:31	7:42	7:56
8:00	8:09	8:17	8:24	8:31	8:42	8:55
9:00	9:09	9:17	9:23	9:30	9:41	9:52

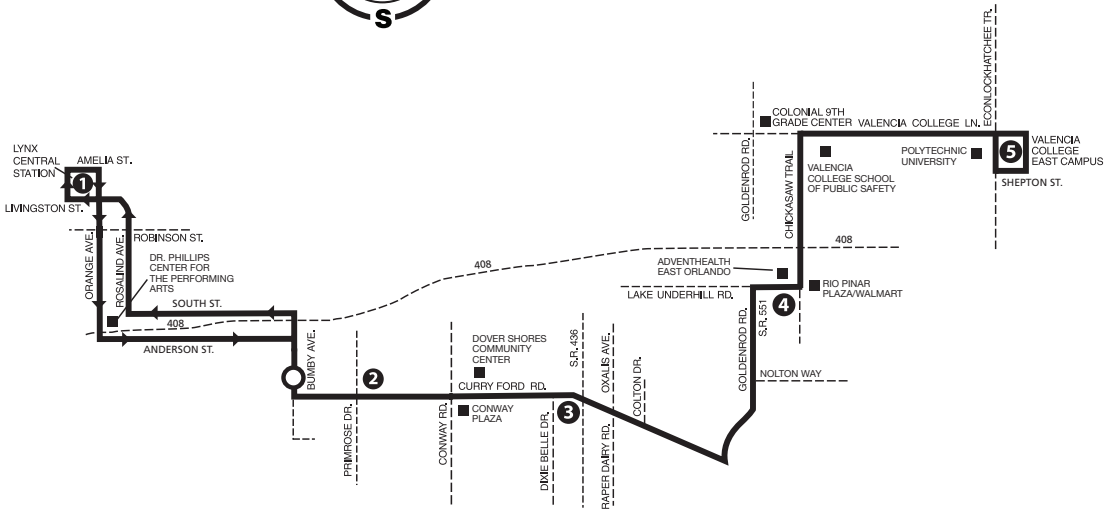
LINK 15

Curry Ford Road/ Valencia College East

Monday–Sunday
& Holiday service

- **SERVING:**
- LYNX Central Station
- Valencia College School of Public Safety
- Dr. Phillips Center for the Performing Arts

- Conway Plaza
- Polytechnic University
- AdventHealth East Orlando
- Valencia College East
- Dover Shores Community Center
- Rio Pinar Plaza/Walmart



Numbers on map correspond to numbers on schedules.

Additional stops are located approximately every two blocks along each Link.

Monday - Friday

LYNX CENTRAL STATION TO VALENCIA COLLEGE EAST

LYNX CENTRAL STATION	CURRY FORD RD. & PRIMROSE DR.	CURRY FORD RD. & DIXIE BELLE DR.	ADVENTHEALTH EAST ORLANDO	VALENCIA COLLEGE EAST
1				
4:45	4:58	5:04	5:13	5:21
5:15	5:28	5:35	5:44	5:52
5:50	6:04	6:11	6:21	6:29
6:20	6:34	6:41	6:53	7:01
6:50	7:04	7:11	7:23	7:31
7:20	7:36	7:43	7:55	8:03
7:45	8:01	8:08	8:20	8:28
8:15	8:31	8:38	8:51	8:59
8:45	9:01	9:08	9:21	9:29
9:15	9:31	9:38	9:52	10:00
9:45	10:01	10:08	10:22	10:30
10:15	10:31	10:39	10:53	11:01
10:45	11:01	11:09	11:23	11:31
11:15	11:32	11:40	11:54	12:02
11:45	12:02	12:10	12:24	12:32
12:15	12:32	12:40	12:54	1:02
12:45	1:02	1:10	1:24	1:32
1:15	1:32	1:41	1:56	2:05
1:45	2:02	2:11	2:26	2:35
2:15	2:32	2:41	2:56	3:06
2:45	3:02	3:11	3:26	3:36
3:15	3:33	3:43	3:58	4:09
3:45	4:03	4:13	4:28	4:39
4:15	4:34	4:44	4:59	5:10
4:45	5:04	5:14	5:29	5:40
5:20	5:39	5:49	6:04	6:15
5:50	6:07	6:17	6:32	6:42
6:20	6:37	6:45	6:59	7:08
6:50	7:07	7:15	7:29	7:38
7:20	7:36	7:44	7:56	8:04
8:15	8:30	8:37	8:49	8:57
9:15	9:30	9:37	9:49	9:57
10:15	10:30	10:37	10:48	10:56
11:15	11:30	11:37	11:48	11:56

P.M. Times are shown in bold

VALENCIA COLLEGE EAST TO LYNX CENTRAL STATION

VALENCIA COLLEGE EAST	ADVENTHEALTH EAST ORLANDO	CURRY FORD RD. & DIXIE BELLE DR.	CURRY FORD RD. & PRIMROSE DR.	LYNX CENTRAL STATION
5				
5:00	5:07	5:20	5:27	5:39
5:25	5:34	5:48	5:55	6:10
6:00	6:08	6:22	6:29	6:43
6:25	6:33	6:48	6:55	7:10
6:50	6:58	7:13	7:20	7:35
7:15	7:23	7:39	7:46	8:01
7:45	7:53	8:09	8:16	8:31
8:15	8:23	8:39	8:46	9:01
8:45	8:53	9:09	9:16	9:31
9:15	9:23	9:38	9:45	10:00
9:45	9:53	10:08	10:15	10:30
10:15	10:24	10:39	10:46	11:01
10:45	10:54	11:09	11:16	11:31
11:15	11:24	11:39	11:46	12:01
11:45	11:54	12:09	12:16	12:31
12:15	12:24	12:39	12:46	1:01
12:45	12:54	1:09	1:16	1:31
1:15	1:24	1:39	1:46	2:01
1:45	1:54	2:09	2:16	2:31
2:15	2:25	2:40	2:47	3:02
2:45	2:55	3:10	3:17	3:32
3:15	3:25	3:40	3:48	4:03
3:45	3:55	4:10	4:18	4:33
4:20	4:30	4:45	4:53	5:09
4:50	5:00	5:15	5:23	5:39
5:20	5:30	5:46	5:54	6:10
5:50	5:59	6:15	6:23	6:39
6:25	6:34	6:46	6:54	7:08
6:55	7:04	7:16	7:24	7:38
7:25	7:33	7:44	7:50	8:03
7:50	7:58	8:09	8:15	8:28
8:20	8:28	8:39	8:45	8:58
9:20	9:28	9:39	9:45	9:58
10:20	10:28	10:39	10:45	10:58

Saturday

LYNX CENTRAL STATION TO VALENCIA COLLEGE EAST

LYNX CENTRAL STATION	CURRY FORD RD. & PRIMROSE DR.	CURRY FORD RD. & DIXIE BELLE DR.	ADVENTHEALTH EAST ORLANDO	VALENCIA COLLEGE EAST
1				
4:45	4:58	5:04	5:14	5:23
5:45	5:58	6:04	6:14	6:24
6:15	6:29	6:35	6:45	6:55
6:45	6:59	7:05	7:15	7:25
7:20	7:35	7:41	7:52	8:02
7:50	8:05	8:11	8:22	8:32
8:20	8:35	8:41	8:53	9:04
8:50	9:05	9:11	9:23	9:34
9:15	9:30	9:36	9:48	9:59
9:45	10:00	10:06	10:18	10:29
10:15	10:30	10:37	10:50	11:01
10:45	11:00	11:07	11:20	11:31
11:15	11:31	11:38	11:52	12:03
11:45	12:01	12:08	12:22	12:33
12:15	12:31	12:39	12:53	1:04
12:45	1:01	1:09	1:23	1:34
1:15	1:31	1:39	1:54	2:05
1:45	2:01	2:09	2:24	2:35
2:15	2:31	2:39	2:54	3:05
2:45	3:01	3:09	3:24	3:35
3:15	3:31	3:39	3:54	4:05
3:45	4:01	4:09	4:24	4:35
4:15	4:31	4:39	4:54	5:04
4:45	5:01	5:09	5:24	5:34
5:15	5:31	5:39	5:52	6:02
5:45	6:01	6:09	6:22	6:32
6:15	6:31	6:38	6:51	7:01
6:45	7:01	7:08	7:21	7:31
7:15	7:31	7:38	7:51	8:01
8:15	8:31	8:38	8:50	9:00
9:15	9:31	9:38	9:50	10:00
10:15	10:31	10:38	10:50	11:00

P.M. Times are shown in bold

VALENCIA COLLEGE EAST TO LYNX CENTRAL STATION

VALENCIA COLLEGE EAST	ADVENTHEALTH EAST ORLANDO	CURRY FORD RD. & DIXIE BELLE DR.	CURRY FORD RD. & PRIMROSE DR.	LYNX CENTRAL STATION
5				
5:30	5:38	5:50	5:57	6:09
5:55	6:03	6:15	6:22	6:35
6:30	6:38	6:50	6:57	7:10
7:00	7:08	7:21	7:28	7:43
7:30	7:38	7:51	7:58	8:13
7:55	8:03	8:16	8:23	8:39
8:20	8:28	8:41	8:48	9:04
8:50	8:58	9:11	9:18	9:34
9:20	9:28	9:41	9:48	10:04
9:50	9:59	10:12	10:19	10:35
10:20	10:29	10:42	10:49	11:05
10:50	10:59	11:12	11:19	11:35
11:20	11:29	11:42	11:49	12:05
11:50	11:59	12:12	12:19	12:35
12:20	12:29	12:42	12:49	1:05
12:50	12:59	1:13	1:20	1:36
1:20	1:29	1:43	1:50	2:06
1:50	1:59	2:14	2:20	2:36
2:20	2:29	2:44	2:50	3:06
2:50	2:59	3:14	3:20	3:36
3:20	3:29	3:44	3:50	4:06
3:50	3:59	4:13	4:19	4:34
4:20	4:29	4:43	4:49	5:04
4:50	4:58	5:11	5:17	5:32
5:20	5:28	5:41	5:47	6:02
5:50	5:58	6:11	6:17	6:31
6:20	6:28	6:41	6:47	7:01
6:50	6:58	7:10	7:16	7:30
7:20	7:28	7:40	7:46	8:00
8:20	8:28	8:39	8:45	8:59
9:20	9:28	9:39	9:45	9:59
10:20	10:27	10:38	10:44	10:58

Sunday & Holiday

LYNX CENTRAL STATION TO VALENCIA COLLEGE EAST

LYNX CENTRAL STATION	CURRY FORD RD. & PRIMROSE DR.	CURRY FORD RD. & DIXIE BELLE DR.	ADVENTHEALTH EAST ORLANDO	VALENCIA COLLEGE EAST
1	2	3	4	5
5:15	5:28	5:34	5:44	5:52
6:15	6:29	6:35	6:45	6:53
7:15	7:29	7:35	7:45	7:54
8:15	8:29	8:35	8:45	8:55
9:15	9:29	9:35	9:45	9:55
10:15	10:29	10:35	10:47	10:57
11:15	11:29	11:35	11:47	11:58
12:15	12:30	12:36	12:49	1:00
1:15	1:30	1:36	1:51	2:02
2:15	2:30	2:36	2:51	3:02
3:15	3:30	3:36	3:51	4:02
4:15	4:30	4:36	4:50	5:01
5:15	5:30	5:36	5:50	6:00
6:15	6:30	6:36	6:50	7:00
7:15	7:29	7:35	7:49	7:59
8:15	8:29	8:35	8:47	8:57

P.M. Times are shown in bold

VALENCIA COLLEGE EAST TO LYNX CENTRAL STATION

VALENCIA COLLEGE EAST	ADVENTHEALTH EAST ORLANDO	CURRY FORD RD. & DIXIE BELLE DR.	CURRY FORD RD. & PRIMROSE DR.	LYNX CENTRAL STATION
5	4	3	2	1
5:25	5:33	5:43	5:50	6:03
6:20	6:28	6:38	6:45	6:58
7:20	7:28	7:39	7:46	7:59
8:20	8:28	8:39	8:46	9:00
9:20	9:28	9:39	9:46	10:00
10:20	10:28	10:40	10:47	11:01
11:20	11:29	11:41	11:48	12:02
12:20	12:29	12:41	12:48	1:02
1:20	1:29	1:42	1:49	2:04
2:20	2:29	2:42	2:49	3:04
3:20	3:29	3:42	3:49	4:04
4:20	4:28	4:41	4:48	5:03
5:20	5:28	5:41	5:48	6:02
6:20	6:28	6:41	6:48	7:02
7:20	7:28	7:40	7:46	8:00
8:20	8:28	8:39	8:44	8:58
9:20	9:28	9:39	9:44	9:58

LINK 18

S. Orange Avenue/ Kissimmee

Monday–Saturday service
No Sunday/Holiday service

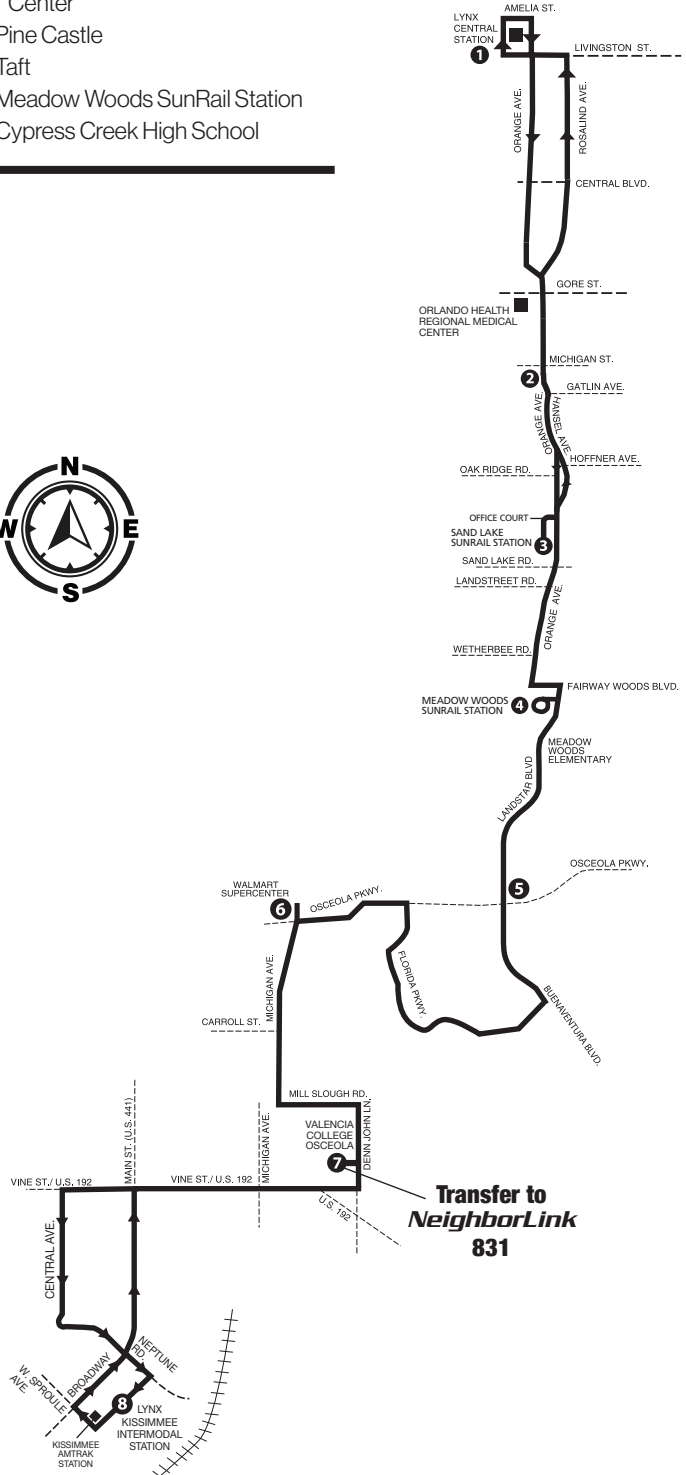
- **SERVING:**
- LYNX Central Station
- NeighborLink 831
- Orlando Health Regional Medical Center
- Pine Castle
- Taft
- Meadow Woods SunRail Station
- Cypress Creek High School

Valencia College Osceola
Vine Street
LYNX Kissimmee Intermodal Station
Sand Lake SunRail Station



Numbers on map correspond to numbers on schedules.

Additional stops are located approximately every two blocks along each Link.



**Transfer to
NeighborLink
831**

LYNX CENTRAL STATION TO LYNX KISSIMMEE INTERMODAL STATION

1	2	3	4	5	6	7	8
LYNX CENTRAL STATION	ORANGE AVE. & MICHIGAN ST.	SAND LAKE SUNRAIL	MEADOW WOODS SUNRAIL	BUENAVENTURA BLVD. & OSCEOLA PKWY.	OSCEOLA PKWY. WALMART SUPERCENTER	VALENCIA COLLEGE OSCEOLA	LYNX KISSIMMEE INTERMODAL STATION
5:30	5:40	5:57	6:14	6:27	6:40	6:52	7:04
6:30	6:46	7:03	7:22	7:37	7:51	8:03	8:17
7:30	7:46	8:03	8:22	8:37	8:51	9:03	9:17
8:30	8:46	9:03	9:22	9:37	9:51	10:03	10:17
9:30	9:46	10:03	10:21	10:34	10:48	11:00	11:14
10:30	10:46	11:03	11:21	11:34	11:48	12:00	12:14
11:30	11:46	12:03	12:21	12:34	12:48	1:00	1:14
12:30	12:46	1:03	1:21	1:34	1:48	2:00	2:14
1:30	1:46	2:03	2:21	2:34	2:48	3:00	3:14
2:30	2:46	3:03	3:21	3:34	3:48	4:00	4:14
3:30	3:48	4:05	4:28	4:41	4:55	5:07	5:19
4:30	4:48	5:05	5:28	5:41	5:55	6:07	6:19
5:30	5:48	6:05	6:28	6:41	6:55	7:07	7:19
6:30	6:43	7:00	7:18	7:31	7:44	7:56	8:08
7:30	7:43	8:00	8:18	8:31	8:44	8:56	9:08

P.M. Times are shown in bold

LYNX KISSIMMEE INTERMODAL STATION TO LYNX CENTRAL STATION

8	7	6	5	4	3	3	2	1
LYNX KISSIMMEE INTERMODAL STATION	VALENCIA COLLEGE OSCEOLA	OSCEOLA PKWY. WALMART SUPERCENTER	BUENAVENTURA BLVD. & OSCEOLA PKWY.	MEADOW WOODS SUNRAIL	ARRIVE SAND LAKE SUNRAIL	DEPART SAND LAKE SUNRAIL	ORANGE AVE. & MICHIGAN ST.	LYNX CENTRAL STATION
4:35	4:45	4:55	5:12	5:22	5:40	5:42	5:54	6:06
5:30	5:41	5:52	6:09	6:19	6:37	6:40	6:53	7:07
6:30	6:41	6:53	7:10	7:20	7:39	7:40	7:54	8:08
7:30	7:41	7:54	8:11	8:21	8:40	8:40	8:54	9:08
8:30	8:41	8:54	9:11	9:21	9:38	9:40	9:54	10:08
9:25	9:37	9:50	10:07	10:17	10:34	10:34	10:49	11:03
10:25	10:37	10:50	11:07	11:17	11:34	11:35	11:50	12:05
11:25	11:37	11:50	12:07	12:17	12:34	12:35	12:50	1:05
12:30	12:42	12:55	1:12	1:22	1:39	1:40	1:55	2:11
1:30	1:43	1:56	2:14	2:24	2:41	2:42	2:57	3:13
2:25	2:39	2:52	3:11	3:22	3:42	3:43	3:58	4:14
3:25	3:39	3:52	4:12	4:23	4:43	4:45	5:00	5:16
4:30	4:44	4:57	5:17	5:28	5:46	5:50	6:05	6:18
5:35	5:47	6:00	6:18	6:28	6:43	6:49	7:01	7:14
6:40	6:52	7:04	7:22	7:32	7:47	7:47	7:59	8:12
7:25	7:37	7:48	8:04	8:14	8:29	8:29	8:41	8:54
8:25	8:37	8:48	9:04	9:14	9:29	9:29	9:41	9:53
9:25	9:36	9:46	10:01	10:10	10:25	10:25	10:37	10:49

P.M. Times are shown in bold

LYNX CENTRAL STATION TO LYNX KISSIMMEE INTERMODAL STATION

1	2	3	4	5	6	7	8
LYNX CENTRAL STATION	ORANGE AVE. & MICHIGAN ST.	SAND LAKE SUNRAIL	MEADOW WOODS SUNRAIL	BUENAVENTURA BLVD. & OSCEOLA PKWY.	OSCEOLA PKWY. WALMART SUPERCENTER	VALENCIA COLLEGE OSCEOLA	LYNX KISSIMMEE INTERMODAL STATION
5:30	5:45	5:57	6:11	6:22	6:34	6:45	6:56
6:30	6:46	6:58	7:13	7:24	7:37	7:48	7:59
7:30	7:46	7:58	8:13	8:24	8:37	8:48	8:59
8:30	8:47	8:59	9:14	9:25	9:38	9:49	10:01
9:30	9:47	9:59	10:15	10:26	10:39	10:50	11:02
10:30	10:47	10:59	11:16	11:27	11:40	11:52	12:04
11:30	11:47	11:59	12:16	12:27	12:40	12:52	1:04
12:30	12:47	12:59	1:16	1:27	1:40	1:52	2:04
1:30	1:47	1:59	2:16	2:27	2:40	2:52	3:04
2:30	2:47	2:59	3:16	3:27	3:40	3:52	4:04
3:30	3:46	3:58	4:14	4:25	4:38	4:50	5:02
4:30	4:46	4:58	5:14	5:25	5:38	5:50	6:02
5:30	5:46	5:58	6:13	6:24	6:37	6:49	7:01
6:30	6:46	7:02	7:17	7:28	7:41	7:53	8:05
7:30	7:46	8:02	8:16	8:27	8:40	8:52	9:03

P.M. Times are shown in bold

LYNX KISSIMMEE INTERMODAL STATION TO LYNX CENTRAL STATION

8	7	6	5	4	3	3	2	1
LYNX KISSIMMEE INTERMODAL STATION	VALENCIA COLLEGE OSCEOLA	OSCEOLA PKWY. WALMART SUPERCENTER	BUENAVENTURA BLVD. & OSCEOLA PKWY.	MEADOW WOODS SUNRAIL	ARRIVE SAND LAKE SUNRAIL	DEPART SAND LAKE SUNRAIL	ORANGE AVE. & MICHIGAN ST.	LYNX CENTRAL STATION
4:30	4:40	4:51	5:09	5:17	5:35	5:35	5:48	5:58
5:30	5:41	5:52	6:10	6:18	6:36	6:36	6:49	6:59
6:30	6:41	6:52	7:10	7:18	7:36	7:36	7:49	8:01
7:30	7:41	7:52	8:10	8:18	8:36	8:36	8:49	9:01
8:30	8:42	8:53	9:11	9:20	9:38	9:38	9:51	10:03
9:30	9:42	9:55	10:13	10:22	10:40	10:40	10:53	11:06
10:30	10:42	10:55	11:13	11:22	11:40	11:40	11:53	12:06
11:30	11:42	11:55	12:13	12:22	12:40	12:40	12:53	1:06
12:30	12:42	12:55	1:13	1:22	1:40	1:40	1:53	2:06
1:30	1:42	1:55	2:13	2:22	2:40	2:40	2:53	3:06
2:30	2:42	2:55	3:11	3:20	3:38	3:38	3:51	4:04
3:30	3:42	3:55	4:11	4:20	4:37	4:37	4:50	5:03
4:30	4:42	4:55	5:11	5:20	5:37	5:37	5:50	6:03
5:30	5:42	5:53	6:09	6:18	6:34	6:34	6:47	7:00
6:35	6:47	6:58	7:14	7:23	7:39*			
7:35	7:47	7:58	8:14	8:23	8:39*			
8:35	8:45	8:56	9:11	9:20	9:36*			
9:35	9:45	9:56	10:11	10:20	10:36*			

P.M. Times are shown in bold

* Transfer to Link 11 at Sand Lake SunRail to continue on Orange Ave. to downtown Orlando.

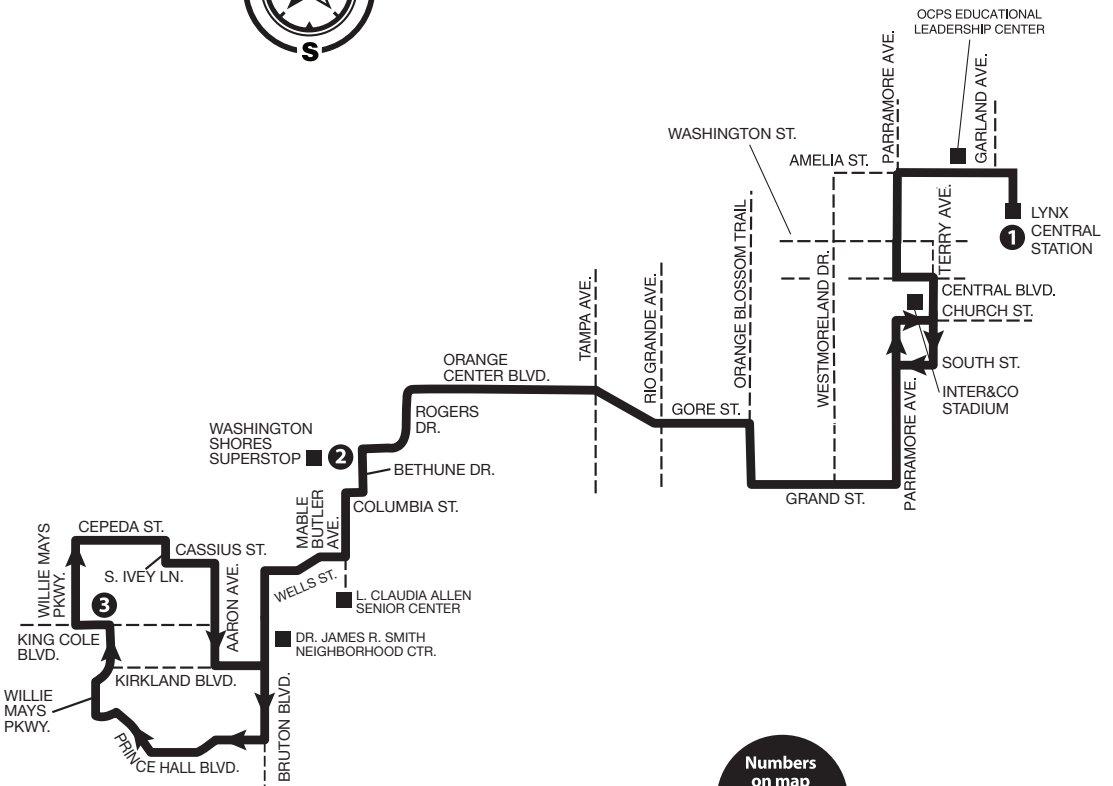
LINK 19

Richmond Heights

Monday–Sunday
& Holiday service

- **SERVING:**
- LYNX Central Station
- OCPS Educational Leadership Center
- Center
- Washington Shores SuperStop
- L. Claudia Allen Senior Center

Dr. James R. Smith
Neighborhood Center
Inter&Co Stadium



Numbers on map correspond to numbers on schedules.

Additional stops are located approximately every two blocks along each Link.

LINK 19

Monday - Friday

Saturday

LYNX CENTRAL STATION TO RICHMOND HEIGHTS

1	2	3	2
LYNX CENTRAL STATION	WASHINGTON SHORES SUPERSTOP	WILLIE MAYS PKWY. & KING COLE BLVD.	WASHINGTON SHORES SUPERSTOP
4:40	5:02	5:13	5:23
5:30	5:54	6:05	6:16
6:00	6:25	6:36	6:48
6:30	6:57	7:08	7:20
7:00	7:27	7:38	7:50
7:30	7:57	8:08	8:20
8:00	8:28	8:39	8:51
8:30	8:58	9:09	9:21
9:00	9:28	9:39	9:50
9:30	9:58	10:09	10:20
10:00	10:28	10:39	10:50
10:30	10:58	11:09	11:20
11:00	11:28	11:39	11:50
11:30	11:58	12:09	12:20
12:00	12:28	12:39	12:50
12:30	12:58	1:09	1:20
1:00	1:28	1:39	1:50
1:30	1:58	2:09	2:20
2:00	2:30	2:41	2:52
2:30	3:00	3:11	3:22
3:00	3:30	3:41	3:52
3:30	4:00	4:11	4:22
4:00	4:30	4:41	4:52
4:30	5:00	5:11	5:22
5:00	5:30	5:41	5:52
5:30	6:00	6:11	6:22
6:00	6:29	6:39	6:50
6:30	6:59	7:09	7:20
7:00	7:25	7:34	7:45
7:45	8:10	8:19	8:30
8:45	9:09	9:18	9:28
9:50	10:14	10:23	10:33
10:50	11:13	11:22	11:30
11:50	12:12	12:20	12:28

RICHMOND HEIGHTS TO LYNX CENTRAL STATION

2	1
WASHINGTON SHORES SUPERSTOP	LYNX CENTRAL STATION
4:53	5:21
5:23	5:51
5:50	6:20
6:20	6:50
6:50	7:20
7:20	7:50
7:50	8:20
8:20	8:50
8:51	9:20
9:21	9:50
9:51	10:20
10:21	10:50
10:51	11:20
11:21	11:50
11:51	12:20
12:21	12:50
12:51	1:20
1:21	1:50
1:51	2:20
2:21	2:50
2:52	3:21
3:22	3:51
3:52	4:21
4:22	4:51
4:52	5:21
5:22	5:51
5:52	6:20
6:22	6:50
6:52	7:20
7:45	8:13
8:35	9:03
9:35	10:03
10:35	10:59
11:35	11:59

LYNX CENTRAL STATION TO RICHMOND HEIGHTS

1	2	3	2
LYNX CENTRAL STATION	WASHINGTON SHORES SUPERSTOP	WILLIE MAYS PKWY. & KING COLE BLVD.	WASHINGTON SHORES SUPERSTOP
4:30	4:51	5:02	5:12
5:30	5:51	6:02	6:12
6:00	6:22	6:33	6:43
6:30	6:52	7:03	7:13
7:00	7:22	7:33	7:43
7:30	7:52	8:03	8:13
8:00	8:22	8:33	8:43
8:30	8:52	9:03	9:13
9:00	9:23	9:34	9:44
9:30	9:53	10:04	10:14
10:00	10:23	10:34	10:44
10:30	10:53	11:04	11:14
11:00	11:23	11:34	11:44
11:30	11:53	12:04	12:14
12:00	12:23	12:34	12:44
12:30	12:53	1:04	1:14
1:00	1:23	1:34	1:44
1:30	1:53	2:04	2:14
2:00	2:23	2:34	2:44
2:30	2:53	3:04	3:14
3:00	3:25	3:36	3:46
3:30	3:55	4:06	4:16
4:00	4:25	4:36	4:46
4:30	4:55	5:06	5:16
5:00	5:25	5:36	5:46
5:30	5:55	6:06	6:16
6:00	6:23	6:32	6:42
6:30	6:53	7:02	7:12
7:00	7:23	7:32	7:42
7:45	8:08	8:17	8:27
8:45	9:08	9:17	9:27
9:45	10:08	10:17	10:27
10:45	11:07	11:16	11:24
11:45	12:07	12:16	12:24

RICHMOND HEIGHTS TO LYNX CENTRAL STATION

2	1
WASHINGTON SHORES SUPERSTOP	LYNX CENTRAL STATION
4:55	5:18
5:25	5:48
5:55	6:19
6:25	6:49
6:55	7:19
7:25	7:49
7:55	8:19
8:25	8:49
8:55	9:20
9:25	9:50
9:55	10:20
10:25	10:50
10:55	11:20
11:25	11:50
11:55	12:20
12:25	12:50
12:55	1:20
1:25	1:50
1:55	2:20
2:25	2:50
2:55	3:20
3:25	3:50
3:55	4:20
4:25	4:50
4:55	5:20
5:25	5:50
5:55	6:17
6:25	6:47
6:55	7:17
7:25	7:47
8:40	9:02
9:40	10:02
10:40	11:02
11:40	12:02

P.M. Times are shown in bold

Sunday & Holiday

LYNX CENTRAL STATION TO RICHMOND HEIGHTS				RICHMOND HEIGHTS TO LYNX CENTRAL STATION	
LYNX CENTRAL STATION	WASHINGTON SHORES SUPERSTOP	WILLIE MAYS PKWY. & KING COLE BLVD.	WASHINGTON SHORES SUPERSTOP	WASHINGTON SHORES SUPERSTOP	LYNX CENTRAL STATION
1	2	3	2	2	1
	5:20	5:28	5:37	5:40	6:04
	6:18	6:27	6:36	6:40	7:04
6:50	7:13	7:23	7:33	7:40	8:04
7:50	8:13	8:23	8:33	8:40	9:04
8:50	9:13	9:23	9:33	9:40	10:04
9:50	10:14	10:24	10:34	10:40	11:04
10:50	11:14	11:24	11:34	11:40	12:04
11:50	12:14	12:24	12:34	12:40	1:04
12:50	1:14	1:24	1:34	1:40	2:04
1:50	2:14	2:24	2:34	2:40	3:04
2:50	3:14	3:24	3:34	3:40	4:04
3:50	4:15	4:25	4:35	4:40	5:04
4:50	5:15	5:25	5:35	5:40	6:04
5:50	6:15	6:25	6:35	6:40	7:04
6:50	7:13	7:22	7:32	7:40	8:04
7:50	8:13	8:22	8:32		

P.M. Times are shown in bold

LINK 20

Malibu Street/Pine Hills/ Washington Shores

Monday–Sunday
& Holiday service

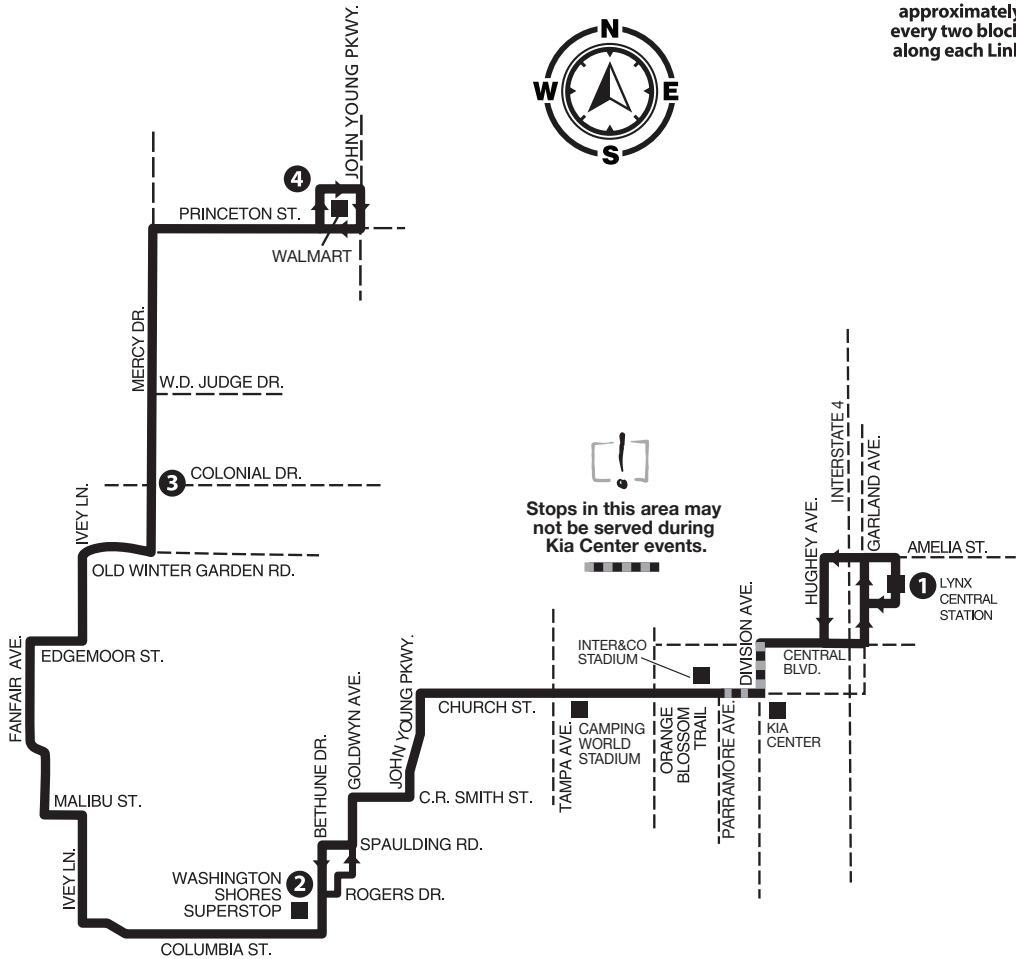
SERVING:

- LYNX Central Station
- Kia Center
- West Church Street
- Camping World Stadium
- Lake Mann

- Washington Shores SuperStop
- Ivey Lane
- Mercy Drive
- College Park Walmart
- Inter&Co Stadium

Numbers on map correspond to numbers on schedules.

Additional stops are located approximately every two blocks along each Link.



LYNX CENTRAL STATION TO COLLEGE PARK WALMART

LYNX CENTRAL STATION	WASHINGTON SHORES SUPERSTOP	MERCY DR. & COLONIAL DR.	PRINCETON & JOHN YOUNG PKWY. WALMART
1	2	3	4
5:00	5:20	5:33	5:43
6:00	6:20	6:33	6:43
7:00	7:20	7:33	7:43
8:00	8:20	8:34	8:44
9:00	9:20	9:34	9:44
10:00	10:20	10:34	10:44
11:00	11:20	11:34	11:44
12:00	12:20	12:34	12:44
1:00	1:20	1:35	1:45
2:00	2:20	2:35	2:45
3:00	3:20	3:35	3:45
4:00	4:20	4:35	4:45
5:00	5:20	5:35	5:45
6:00	6:20	6:35	6:45
7:00	7:20	7:35	7:44
8:00	8:20	8:33	8:40
9:00	9:20	9:33	9:40
10:00	10:20	10:33	10:40

P.M. Times are shown in bold

COLLEGE PARK WALMART TO LYNX CENTRAL STATION

PRINCETON & JOHN YOUNG PKWY. WALMART	MERCY DR. & COLONIAL DR.	WASHINGTON SHORES SUPERSTOP	LYNX CENTRAL STATION
4	3	2	1
4:50	5:01	5:17	5:35
5:45	5:56	6:12	6:34
6:45	6:56	7:13	7:35
7:45	7:56	8:13	8:35
8:45	8:56	9:13	9:35
9:45	9:56	10:13	10:35
10:45	10:56	11:13	11:35
11:45	11:56	12:13	12:35
12:45	12:56	1:13	1:35
1:45	1:56	2:13	2:35
2:45	2:56	3:13	3:35
3:45	3:56	4:13	4:34
4:45	4:56	5:13	5:33
5:50	6:00	6:16	6:36
6:50	7:00	7:16	7:34
7:50	8:00	8:16	8:34
8:50	9:00	9:13	9:31
9:50	9:58	10:10	10:28

Saturday

LYNX CENTRAL STATION TO COLLEGE PARK WALMART

LYNX CENTRAL STATION	WASHINGTON SHORES SUPERSTOP	MERCY DR. & COLONIAL DR.	PRINCETON & JOHN YOUNG PKWY. WALMART
1	2	3	4
6:00	6:17	6:28	6:34
7:00	7:18	7:30	7:38
8:00	8:20	8:33	8:43
9:00	9:20	9:33	9:43
10:00	10:20	10:33	10:43
11:00	11:20	11:33	11:43
12:00	12:20	12:33	12:43
1:00	1:20	1:33	1:43
2:00	2:20	2:34	2:44
3:00	3:20	3:34	3:44
4:00	4:20	4:34	4:44
5:00	5:20	5:34	5:44
6:00	6:20	6:34	6:44
7:00	7:20	7:33	7:43
8:00	8:20	8:33	8:42
9:05	9:25	9:38	9:47
10:00	10:20	10:33	10:40

P.M. Times are shown in bold

COLLEGE PARK WALMART TO LYNX CENTRAL STATION

PRINCETON & JOHN YOUNG PKWY. WALMART	MERCY DR. & COLONIAL DR.	WASHINGTON SHORES SUPERSTOP	LYNX CENTRAL STATION
4	3	2	1
4:55	5:03	5:17	5:36
5:50	5:58	6:12	6:31
6:50	6:59	7:13	7:32
7:50	7:59	8:15	8:34
8:50	9:00	9:16	9:35
9:50	10:00	10:17	10:36
10:50	11:00	11:17	11:36
11:50	12:00	12:17	12:36
12:50	1:00	1:17	1:36
1:50	2:00	2:17	2:35
2:50	3:00	3:17	3:38
3:50	4:00	4:17	4:38
4:50	5:00	5:17	5:38
5:50	5:59	6:16	6:37
6:50	6:59	7:14	7:32
7:50	7:58	8:13	8:31
8:50	8:58	9:13	9:29
9:50	9:59	10:11	

Sunday & Holiday

LYNX CENTRAL STATION TO COLLEGE PARK WALMART

LYNX CENTRAL STATION	WASHINGTON SHORES SUPERSTOP	MERCY DR. & COLONIAL DR.	PRINCETON & JOHN YOUNG PKWY. WALMART
1	2	3	4
6:15	6:31	6:44	6:51
7:15	7:31	7:44	7:51
8:15	8:31	8:44	8:51
9:15	9:31	9:44	9:51
10:15	10:32	10:45	10:52
11:15	11:33	11:46	11:54
12:15	12:33	12:46	12:54
1:15	1:33	1:46	1:54
2:15	2:33	2:46	2:54
3:15	3:33	3:46	3:54
4:15	4:33	4:46	4:54
5:15	5:33	5:46	5:54
6:15	6:32	6:45	6:53
7:15	7:32	7:44	7:51

P.M. Times are shown in bold

COLLEGE PARK WALMART TO LYNX CENTRAL STATION

PRINCETON & JOHN YOUNG PKWY. WALMART	MERCY DR. & COLONIAL DR.	WASHINGTON SHORES SUPERSTOP	LYNX CENTRAL STATION
4	3	2	1
4:55	5:03	5:16	5:33
5:55	6:03	6:16	6:33
6:55	7:04	7:17	7:35
7:55	8:04	8:18	8:37
8:55	9:04	9:19	9:38
9:55	10:04	10:19	10:38
10:55	11:05	11:20	11:39
11:55	12:05	12:20	12:39
12:55	1:05	1:20	1:39
1:55	2:05	2:20	2:39
2:55	3:05	3:20	3:39
3:55	4:05	4:20	4:39
4:55	5:05	5:20	5:39
5:55	6:05	6:20	6:38
6:55	7:05	7:18	7:36

LINK 21

Raleigh St./Kirkman Rd./ Universal Orlando

Monday–Sunday
& Holiday service

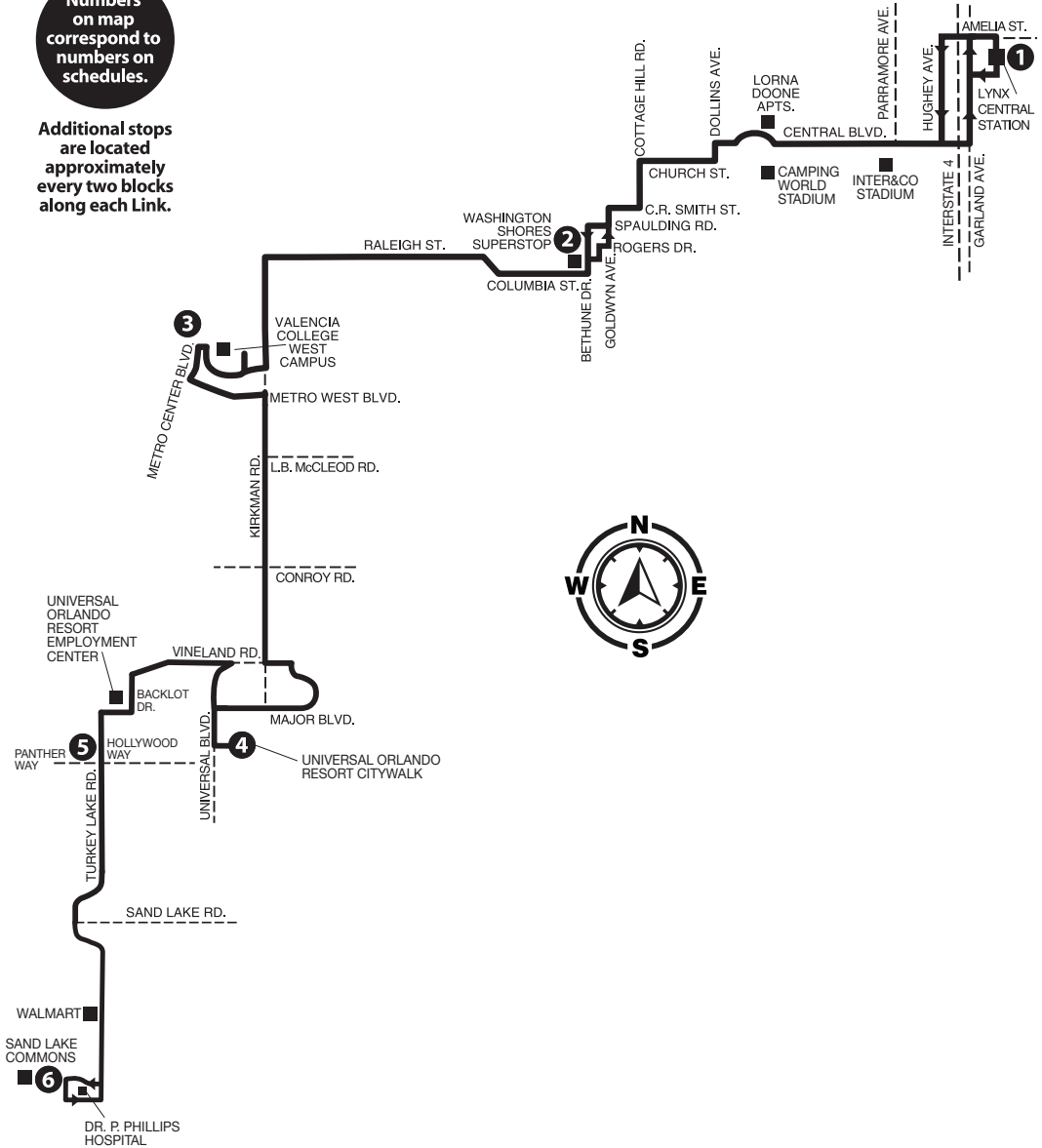
SERVING:

- LYNX Central Station
- Lake Mann
- Washington Shores SuperStop
- Valencia College West Campus
- Sand Lake Commons

- Universal Orlando Resort
- Universal Orlando Resort
- Employment Center
- Dr. Phillips Hospital
- Inter&Co Stadium

Numbers on map correspond to numbers on schedules.

Additional stops are located approximately every two blocks along each Link.



Monday - Friday

LYNX CENTRAL STATION TO SAND LAKE COMMONS

1 LYNX CENTRAL STATION	2 WASHINGTON SHORES SUPERSTOP	3 VALENCIA COLLEGE WEST	4 UNIVERSAL ORLANDO RESORT CITYWALK	5 TURKEY LAKE RD. & PANTHER WAY	6 SAND LAKE COMMONS
4:50	5:07	5:19	5:37	5:46	5:55
5:20	5:37	5:50	6:09	6:20	6:30
5:45	6:03	6:19	6:41	6:53	7:04
6:15	6:35	6:52	7:15	7:27	7:38
6:45	7:05	7:22	7:46	7:58	8:09
7:15	7:36	7:53	8:17	8:29	8:40
7:45	8:06	8:23	8:47	8:59	9:10
8:15	8:36	8:53	9:17	9:29	9:40
8:45	9:06	9:23	9:47	9:58	10:09
9:15	9:35	9:52	10:15	10:26	10:37
9:45	10:05	10:22	10:45	10:56	11:07
10:15	10:35	10:52	11:15	11:26	11:37
10:45	11:05	11:22	11:45	11:56	12:07
11:15	11:35	11:52	12:15	12:26	12:37
11:45	12:05	12:22	12:46	12:57	1:08
12:15	12:35	12:52	1:16	1:27	1:39
12:45	1:06	1:24	1:48	1:59	2:11
1:15	1:36	1:54	2:18	2:29	2:43
1:45	2:06	2:24	2:49	3:00	3:14
2:15	2:36	2:54	3:19	3:30	3:44
2:45	3:06	3:24	3:49	4:00	4:14
3:15	3:38	3:56	4:21	4:33	4:47
3:45	4:08	4:26	4:51	5:03	5:17
4:15	4:38	4:56	5:21	5:33	5:47
4:45	5:08	5:26	5:51	6:03	6:17
5:15	5:37	5:54	6:17	6:28	6:41
5:45	6:06	6:23	6:46	6:57	7:08
6:15	6:36	6:53	7:16	7:27	7:38
6:45	7:06	7:21	7:44	7:54	8:04
7:15	7:35	7:50	8:11	8:21	8:31

P.M. Times are shown in bold

SAND LAKE COMMONS TO LYNX CENTRAL STATION

6 SAND LAKE COMMONS	5 TURKEY LAKE RD. & PANTHER WAY	4 UNIVERSAL ORLANDO RESORT CITYWALK	3 VALENCIA COLLEGE WEST	2 WASHINGTON SHORES SUPERSTOP	1 LYNX CENTRAL STATION
4:30	4:41	4:49	5:06	5:18	5:35
		5:18	5:36	5:48	6:05
5:20	5:33	5:43	6:02	6:17	6:35
5:50	6:03	6:11	6:31	6:46	7:05
6:15	6:29	6:40	7:00	7:15	7:35
6:45	7:00	7:09	7:30	7:45	8:05
7:15	7:30	7:39	8:00	8:15	8:35
7:45	8:00	8:09	8:30	8:45	9:05
8:15	8:30	8:39	9:00	9:15	9:35
8:45	9:00	9:09	9:30	9:45	10:05
9:15	9:28	9:39	10:00	10:15	10:35
9:45	9:58	10:09	10:30	10:45	11:05
10:15	10:28	10:39	11:00	11:15	11:35
10:45	10:58	11:08	11:30	11:45	12:05
11:15	11:28	11:38	12:00	12:15	12:35
11:45	11:58	12:07	12:29	12:44	1:05
12:15	12:28	12:37	12:59	1:14	1:35
12:45	12:58	1:07	1:29	1:44	2:05
1:15	1:28	1:37	1:59	2:14	2:35
1:45	1:58	2:07	2:30	2:45	3:06
2:10	2:24	2:34	2:58	3:14	3:35
2:40	2:54	3:04	3:28	3:44	4:05
3:05	3:19	3:30	3:54	4:10	4:32
3:35	3:49	3:59	4:23	4:39	5:01
4:05	4:20	4:32	4:57	5:13	5:35
4:35	4:50	5:02	5:27	5:43	6:05
5:05	5:20	5:32	5:57	6:13	6:35
5:40	5:54	6:05	6:29	6:44	7:05
6:10	6:23	6:34	6:57	7:11	7:30
6:50	7:02	7:13	7:34	7:47	8:05
7:20	7:32	7:43	8:04	8:17	8:35
7:50	8:02	8:13	8:34	8:47	9:05

NOTE: WEEKDAY EVENING SCHEDULE CONTINUED ON NEXT PAGE

LINK 21

Monday - Thursday

LYNX CENTRAL STATION TO SAND LAKE COMMONS

1	LYNX CENTRAL STATION					
2	WASHINGTON SHORES SUPERSTOP	8:33				
3	VALENCIA COLLEGE WEST	8:48				
4	UNIVERSAL ORLANDO RESORT CITYWALK	9:09				
5	TURKEY LAKE RD. & PANTHER WAY	9:19				
6	SAND LAKE COMMONS	9:28				
		9:15				
		9:33				
		10:15				
		11:15				
		12:15				
		12:32				
		12:45				
		1:02				
		1:10				
		1:17				

P.M. Times are shown in bold

SAND LAKE COMMONS TO LYNX CENTRAL STATION

6	SAND LAKE COMMONS					
5	TURKEY LAKE RD. & PANTHER WAY	8:37				
4	UNIVERSAL ORLANDO RESORT CITYWALK	8:48				
3	VALENCIA COLLEGE WEST	9:09				
2	WASHINGTON SHORES SUPERSTOP	9:21				
1	LYNX CENTRAL STATION	9:39				
		9:30				
		9:40				
		10:30				
		11:30				
		12:30				
		12:40				
		12:50				
		1:08				
		1:19				
		1:34				

Friday

LYNX CENTRAL STATION TO SAND LAKE COMMONS

1	LYNX CENTRAL STATION				
2	WASHINGTON SHORES SUPERSTOP	8:33			
3	VALENCIA COLLEGE WEST	8:48			
4	UNIVERSAL ORLANDO RESORT CITYWALK				
5	TURKEY LAKE RD. & PANTHER WAY	9:17			
6	SAND LAKE COMMONS	9:26			
		9:15			
		9:33			
		10:15			
		11:15			
		12:15			
		12:32			
		12:45			
		1:08			
		1:15			

P.M. Times are shown in bold

NO SERVICE TO UNIVERSAL ORLANDO FROM 8:15 P.M. - 1:28 A.M. ON FRIDAYS.

SAND LAKE COMMONS TO LYNX CENTRAL STATION

6	SAND LAKE COMMONS				
5	TURKEY LAKE RD. & PANTHER WAY	8:37			
4	UNIVERSAL ORLANDO RESORT CITYWALK				
3	VALENCIA COLLEGE WEST	9:02			
2	WASHINGTON SHORES SUPERSTOP	9:14			
1	LYNX CENTRAL STATION	9:32			
		9:30			
		9:40			
		10:30			
		11:30			
		12:30			
		12:40			
		12:05			
		1:02			
		1:13			
		1:28			

Saturday

LYNX CENTRAL STATION TO SAND LAKE COMMONS

1	2	3	4	5	6
LYNX CENTRAL STATION	WASHINGTON SHORES SUPERSTOP	VALENCIA COLLEGE WEST	UNIVERSAL ORLANDO RESORT CITYWALK	TURKEY LAKE RD. & PANTHER WAY	SAND LAKE COMMONS
4:45	5:01	5:13	5:32	5:43	5:51
5:15	5:31	5:43	6:02	6:13	6:21
5:45	6:01	6:13	6:32	6:43	6:51
6:15	6:33	6:48	7:11	7:22	7:30
6:45	7:03	7:18	7:41	7:52	8:00
7:15	7:33	7:48	8:11	8:22	8:30
7:45	8:03	8:18	8:41	8:52	9:00
8:15	8:33	8:48	9:11	9:22	9:30
8:45	9:03	9:18	9:41	9:52	10:00
9:15	9:34	9:48	10:10	10:21	10:30
9:45	10:04	10:18	10:40	10:51	11:00
10:15	10:34	10:48	11:10	11:21	11:30
10:45	11:04	11:18	11:40	11:51	12:00
11:15	11:34	11:48	12:10	12:21	12:30
11:45	12:04	12:18	12:40	12:51	1:00
12:15	12:34	12:48	1:10	1:21	1:30
12:45	1:04	1:18	1:40	1:51	2:00
1:15	1:34	1:48	2:10	2:21	2:30
1:45	2:04	2:18	2:40	2:51	3:00
2:15	2:34	2:48	3:10	3:21	3:30
2:45	3:04	3:18	3:40	3:51	4:00
3:15	3:36	3:52	4:14	4:25	4:35
3:45	4:06	4:22	4:44	4:55	5:05
4:15	4:36	4:52	5:14	5:25	5:35
4:45	5:06	5:22	5:44	5:55	6:05
5:15	5:36	5:52	6:14	6:25	6:35
5:45	6:06	6:22	6:44	6:55	7:05
6:15	6:33	6:48	7:07	7:17	7:26
6:45	7:03	7:18	7:37	7:47	7:56
7:15	7:33	7:48	8:07	8:17	8:26
8:15	8:33	8:48		9:16	9:25
9:20	9:37	9:49		10:14	10:21
10:15	10:32	10:44		11:09	11:16
11:15	11:32	11:44		12:09	12:16
12:15	12:32	12:44		1:09	1:16

P.M. Times are shown in bold

NO SERVICE TO UNIVERSAL ORLANDO FROM 8:15 P.M. - 1:28 A.M. ON SATURDAYS.

SAND LAKE COMMONS TO LYNX CENTRAL STATION

6	5	4	3	2	1
SAND LAKE COMMONS	TURKEY LAKE RD. & PANTHER WAY	UNIVERSAL ORLANDO RESORT CITYWALK	VALENCIA COLLEGE WEST	WASHINGTON SHORES SUPERSTOP	LYNX CENTRAL STATION
4:25	4:35	4:44	5:02	5:17	5:34
4:55	5:05	5:14	5:33	5:49	6:08
5:20	5:30	5:39	5:58	6:14	6:33
5:50	6:00	6:09	6:28	6:44	7:03
6:20	6:30	6:39	6:58	7:14	7:33
6:50	7:00	7:09	7:28	7:44	8:03
7:20	7:30	7:39	7:58	8:14	8:33
7:50	8:01	8:11	8:31	8:47	9:05
8:20	8:31	8:41	9:01	9:17	9:35
8:50	9:01	9:11	9:31	9:47	10:05
9:20	9:31	9:41	10:01	10:17	10:35
9:50	10:01	10:11	10:31	10:47	11:05
10:20	10:31	10:41	11:01	11:17	11:35
10:50	11:01	11:11	11:31	11:47	12:05
11:20	11:31	11:41	12:01	12:17	12:35
11:50	12:01	12:11	12:31	12:47	1:05
12:20	12:31	12:41	1:01	1:17	1:35
12:50	1:01	1:11	1:31	1:47	2:05
1:20	1:31	1:41	2:01	2:17	2:35
1:40	1:52	2:02	2:28	2:44	3:05
2:10	2:22	2:32	2:58	3:14	3:35
2:40	2:52	3:02	3:28	3:44	4:05
3:10	3:22	3:32	3:58	4:14	4:35
3:40	3:52	4:02	4:28	4:44	5:05
4:10	4:22	4:32	4:58	5:14	5:35
4:50	5:00	5:10	5:30	5:45	6:03
5:20	5:30	5:40	6:00	6:15	6:33
5:50	6:00	6:10	6:30	6:45	7:03
6:20	6:30	6:40	7:00	7:15	7:33
6:50	7:00	7:08	7:28	7:42	8:00
7:20	7:30	7:38	7:58	8:12	8:30
8:00	8:10	8:18	8:38	8:52	9:10
8:35	8:44		9:06	9:19	9:33
9:30	9:39		10:01	10:14	10:28
10:30	10:39		11:01	11:14	11:28
11:30	11:39		12:01	12:14	12:28
12:30	12:39		1:01	1:14	1:28

Sunday & Holiday

LYNX CENTRAL STATION TO SAND LAKE COMMONS

1	2	3	4	5	6
LYNX CENTRAL STATION	WASHINGTON SHORES SUPERSTOP	VALENCIA COLLEGE WEST	UNIVERSAL ORLANDO RESORT CITYWALK	TURKEY LAKE RD. & PANTHER WAY	SAND LAKE COMMONS
5:15	5:32	5:45	6:08	6:18	6:27
5:45	6:02	6:15	6:38	6:48	6:57
6:15	6:34	6:48	7:11	7:22	7:33
6:45	7:04	7:18	7:41	7:52	8:03
7:15	7:34	7:48	8:11	8:22	8:33
7:45	8:04	8:18	8:41	8:52	9:03
8:15	8:34	8:48	9:11	9:22	9:33
8:45	9:04	9:18	9:41	9:52	10:03
9:15	9:34	9:49	10:12	10:23	10:34
9:45	10:04	10:19	10:42	10:53	11:04
10:15	10:34	10:49	11:12	11:23	11:34
10:45	11:04	11:19	11:42	11:53	12:04
11:15	11:34	11:49	12:12	12:23	12:34
11:45	12:04	12:19	12:42	12:53	1:04
12:15	12:34	12:49	1:12	1:23	1:34
12:45	1:04	1:19	1:42	1:53	2:04
1:15	1:34	1:49	2:12	2:23	2:34
1:45	2:04	2:19	2:42	2:53	3:04
2:15	2:35	2:50	3:13	3:24	3:35
2:45	3:05	3:20	3:43	3:54	4:05
3:15	3:35	3:50	4:13	4:24	4:35
3:45	4:05	4:20	4:43	4:54	5:05
4:15	4:35	4:50	5:13	5:24	5:35
4:45	5:05	5:20	5:43	5:54	6:05
5:15	5:35	5:50	6:12	6:23	6:34
5:45	6:05	6:20	6:42	6:53	7:04
6:15	6:35	6:50	7:12	7:23	7:34
6:45	7:05	7:20	7:42	7:53	8:04
7:15	7:34	7:49	8:11	8:22	8:33
8:15	8:34	8:49	9:10	9:21	9:31
9:15	9:34	9:49	10:10	10:21	10:30
10:15	10:34	10:49	11:09	11:19	11:28

P.M. Times are shown in bold

SAND LAKE COMMONS TO LYNX CENTRAL STATION

6	5	4	3	2	1
SAND LAKE COMMONS	TURKEY LAKE RD. & PANTHER WAY	UNIVERSAL ORLANDO RESORT CITYWALK	VALENCIA COLLEGE WEST	WASHINGTON SHORES SUPERSTOP	LYNX CENTRAL STATION
4:55	5:05	4:45	5:02	5:15	5:33
5:30	5:40	5:14	5:32	5:45	6:03
5:55	6:05	5:49	6:07	6:20	6:38
6:25	6:35	6:14	6:33	6:46	7:04
6:50	7:01	6:44	7:03	7:16	7:34
7:20	7:31	7:10	7:29	7:42	8:01
7:50	8:01	7:40	7:59	8:12	8:31
8:20	8:31	8:10	8:30	8:44	9:04
8:45	8:57	8:40	9:00	9:14	9:34
9:15	9:27	9:06	9:27	9:41	10:02
9:45	9:57	9:36	9:57	10:11	10:32
10:15	10:27	10:06	10:28	10:42	11:03
10:45	10:57	10:36	10:58	11:12	11:33
11:15	11:27	11:06	11:28	11:42	12:03
11:45	11:58	11:36	11:58	12:12	12:33
12:15	12:28	12:07	12:32	12:46	1:07
12:45	12:58	1:07	1:32	1:46	2:07
1:15	1:28	1:37	2:02	2:16	2:37
1:45	1:58	2:07	2:32	2:46	3:07
2:15	2:28	2:37	3:02	3:16	3:37
2:45	2:58	3:07	3:32	3:46	4:07
3:15	3:28	3:37	4:02	4:16	4:37
3:45	3:58	4:07	4:32	4:46	5:06
4:15	4:28	4:37	5:02	5:16	5:36
4:45	4:58	5:07	5:31	5:45	6:05
5:15	5:28	5:37	6:01	6:15	6:35
5:45	5:57	6:06	6:28	6:42	7:02
6:15	6:27	6:36	6:58	7:12	7:32
6:45	6:57	7:06	7:28	7:42	8:02
7:15	7:27	7:36	7:58	8:12	8:32
7:45	7:57	8:06	8:28	8:41	8:59
8:45	8:57	9:06	9:28	9:40	9:58
9:45	9:57	10:06	10:28	10:40	10:58
10:45	10:57	11:06	11:28	11:40	11:58

LINK 23

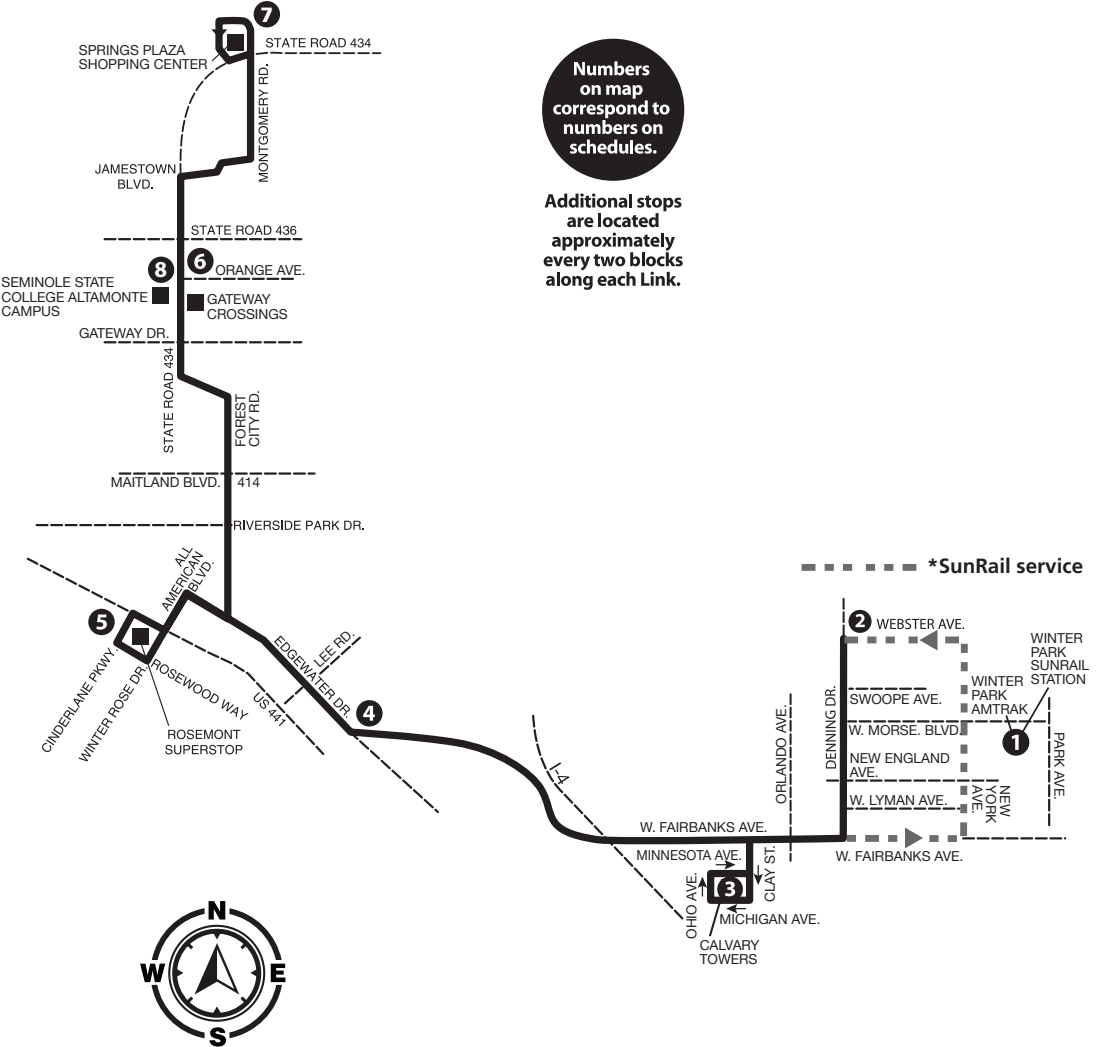
Winter Park/Rosemont/ Springs Plaza

Monday–Saturday service
No Sunday/Holiday service

SERVING:

- Winter Park Tech
- Rosemont SuperStop
- Springs Plaza Shopping Center
- Seminole State College
- - Altamonte Campus

- Winter Park SunRail Station
- Winter Park Amtrak Station
- Calvary Towers



Numbers on map correspond to numbers on schedules.

Additional stops are located approximately every two blocks along each Link.

WINTER PARK TO SPRINGS PLAZA

1	3	4	5	6	7	8
WINTER PARK SUNRAIL	OHIO ST. & MINNESOTA AVE.	FAIRBANKS AVE. & EDGEWATER DR.	ROSEMONT SUPERSTOP	N. STATE RD. 434 & ORANGE AVE.	SPRINGS PLAZA SHOPPING CENTER	SEMINOLE STATE COLLEGE - ALTAMONTE
6:05	6:17	6:23	6:34	6:54	7:06	7:21
7:05	7:17	7:23	7:34	7:54	8:06	8:21
8:05	8:17	8:23	8:34	8:54	9:06	9:21
9:05	9:17	9:23	9:33	9:53	10:04	10:19
10:05	10:17	10:23	10:33	10:53	11:04	11:19
11:05	11:17	11:23	11:33	11:53	12:04	12:19
12:05	12:17	12:23	12:33	12:53	1:04	1:19
1:05	1:17	1:23	1:33	1:53	2:04	2:19
* 2:05	2:17	2:23	2:33	2:53	3:04	3:19
3:05	3:21	3:28	3:39	3:59	4:10	4:26
4:05	4:21	4:28	4:39	4:59	5:10	5:26
5:05	5:21	5:28	5:39	5:59	6:10	6:26
6:05	6:17	6:23	6:33	6:48	6:58	7:13
7:05	7:17	7:23	7:33	7:48	7:58	8:13
8:05	8:17	8:23	8:33	8:48	8:58	9:13

P.M. Times are shown in bold

*During school days only, operates New York Ave., Canton Ave., Pennsylvania Ave. and Webster Ave.

**Trip starts at Springs Plaza Shopping Center at 5:10 a.m.

***Trip starts at Springs Plaza Shopping Center at 6:10 a.m.

SPRINGS PLAZA TO WINTER PARK

8	5	4	3	1
SEMINOLE STATE COLLEGE - ALTAMONTE	ROSEMONT SUPERSTOP	FAIRBANKS AVE. & EDGEWATER DR.	OHIO ST. & MINNESOTA AVE.	WINTER PARK SUNRAIL
**5:25	5:40	5:52	5:58	6:08
**6:25	6:40	6:52	6:58	7:08
7:25	7:40	7:52	7:58	8:08
8:30	8:44	8:54	9:00	9:10
9:30	9:44	9:54	10:00	10:10
10:30	10:44	10:54	11:00	11:10
11:30	11:44	11:54	12:00	12:10
12:30	12:44	12:54	1:00	1:10
1:30	1:44	1:54	2:00	2:10
2:30	2:45	2:56	3:02	3:12
3:30	3:45	3:56	4:02	4:12
4:35	4:50	5:01	5:07	5:17
5:35	5:46	5:55	6:00	6:07
6:35	6:46	6:55	7:00	7:07
7:20	7:31			
8:20	8:31			

Saturday

WINTER PARK TO SPRINGS PLAZA

1	2	3	4	5	6	7	8
WINTER PARK SUNRAIL	DENNING DR. & WEBSTER AVE.	OHIO ST. & MINNESOTA AVE.	FAIRBANKS AVE. & EDGEWATER DR.	ROSEMONT SUPERSTOP	N. STATE RD. 434 & ORANGE AVE.	SPRINGS PLAZA SHOPPING CENTER	SEMINOLE STATE COLLEGE - ALTAMONTE
6:35	6:43	6:49	6:58	7:13	7:25	7:38	
7:35	7:43	7:50	7:59	8:14	8:26	8:41	
8:35	8:43	8:50	9:00	9:16	9:28	9:43	
9:35	9:45	9:52	10:03	10:20	10:32	10:47	
10:35	10:45	10:52	11:03	11:20	11:32	11:47	
11:35	11:46	11:53	12:04	12:21	12:33	12:48	
12:35	12:47	12:54	1:05	1:22	1:34	1:49	
1:35	1:47	1:54	2:05	2:22	2:34	2:49	
2:35	2:47	2:54	3:05	3:22	3:34	3:49	
3:35	3:47	3:54	4:05	4:22	4:34	4:49	
4:35	4:47	4:54	5:05	5:22	5:34	5:49	
5:35	5:47	5:54	6:05	6:20	6:31	6:46	
6:35	6:46	6:53	7:04	7:18	7:29	7:44	
7:35	7:45	7:52	8:02	8:16	8:27	8:41	

**Trip starts at Springs Plaza Shopping Center at 6:43 a.m.

No Saturday SunRail Service

SPRINGS PLAZA TO WINTER PARK

8	5	4	3	2	1
SEMINOLE STATE COLLEGE - ALTAMONTE	ROSEMONT SUPERSTOP	FAIRBANKS AVE. & EDGEWATER DR.	OHIO ST. & MINNESOTA AVE.	DENNING DR. & WEBSTER AVE.	WINTER PARK SUNRAIL
**6:55	7:08	7:16	7:22	7:30	
7:50	8:04	8:13	8:19	8:28	
8:50	9:05	9:14	9:20	9:32	
9:50	10:05	10:14	10:20	10:32	
10:55	11:11	11:20	11:26	11:38	
11:55	12:11	12:20	12:26	12:37	
12:55	1:11	1:20	1:26	1:38	
1:55	2:11	2:20	2:26	2:38	
2:55	3:11	3:20	3:26	3:37	
3:55	4:11	4:20	4:26	4:37	
4:55	5:11	5:20	5:26	5:37	
5:55	6:11	6:20	6:26	6:35	
6:55	7:11	7:20	7:26	7:35	
7:50	7:59				

P.M. Times are shown in bold

LINK 24

Millenia Blvd./Vineland Rd.

Monday–Sunday
& Holiday service

SERVING:

- Washington Shores SuperStop
- Bruton Boulevard
- Vineland Road
- The Mall at Millenia
- Orlando Premium Outlets Int'l Dr.



Numbers on map correspond to numbers on schedules.

Additional stops are located approximately every two blocks along each Link.

Monday - Friday

WASHINGTON SHORES SUPERSTOP TO ORLANDO PREMIUM OUTLETS INT'L DR.

ORLANDO PREMIUM OUTLETS INT'L DR. TO WASHINGTON SHORES SUPERSTOP

WASHINGTON SHORES SUPERSTOP

BRUTON BLVD. & PRINCE HALL BLVD.

CONROY RD. & MILLENIA BLVD.

W. OAK RIDGE RD. & ADRIANA AVE

W. OAK RIDGE RD. & ADRIANA AVE

CONROY RD. & MILLENIA BLVD.

BRUTON BLVD. & PRINCE HALL BLVD.

WASHINGTON SHORES SUPERSTOP

1

2

3

4

4

3

2

1

6:00	6:06	6:14	6:25	6:30	6:41	6:47	6:52
7:00	7:06	7:14	7:26	7:30	7:42	7:48	7:53
8:00	8:06	8:14	8:28	8:30	8:42	8:48	8:53
9:00	9:06	9:14	9:28	9:30	9:42	9:48	9:53
10:00	10:06	10:15	10:30	10:30	10:42	10:48	10:53
11:00	11:06	11:15	11:30	11:30	11:42	11:48	11:53
12:00	12:06	12:15	12:30	12:30	12:42	12:48	12:53
1:00	1:06	1:15	1:30	1:30	1:43	1:49	1:54
2:00	2:06	2:15	2:30	2:30	2:45	2:51	2:56
3:00	3:06	3:15	3:30	3:30	3:45	3:51	3:56
4:00	4:06	4:15	4:30	4:30	4:45	4:51	4:56
5:00	5:06	5:15	5:30	5:30	5:43	5:49	5:54
6:00	6:06	6:15	6:29				

P.M. Times are shown in bold

WASHINGTON SHORES SUPERSTOP TO ORLANDO PREMIUM OUTLETS INT'L DR.

1	WASHINGTON SHORES SUPERSTOP			
		2	BRUTON BLVD. & PRINCE HALL BLVD.	
		3	CONROY RD. & MILLENIA BLVD.	
		4	W. OAK RIDGE RD. & ADRIANA AVE	
6:00		6:06		6:24
7:00		7:06		7:24
8:00		8:06		8:24
9:00		9:06		9:25
10:00		10:06		10:26
11:00		11:06		11:26
12:00	12:06	12:15	12:28	
1:00	1:06	1:15	1:28	
2:00	2:06	2:15	2:28	
3:00	3:06	3:15	3:28	
4:00	4:06	4:15	4:28	
5:00	5:06	5:15	5:28	
6:00	6:06	6:15	6:25	

ORLANDO PREMIUM OUTLETS INT'L DR. TO WASHINGTON SHORES SUPERSTOP

				1	WASHINGTON SHORES SUPERSTOP
				2	BRUTON BLVD. & PRINCE HALL BLVD.
				3	CONROY RD. & MILLENIA BLVD.
				4	W. OAK RIDGE RD. & ADRIANA AVE
6:30	6:41	6:46	6:51		
7:30	7:41	7:46	7:51		
8:30	8:41	8:46	8:51		
9:30	9:41	9:46	9:51		
10:30	10:42	10:48	10:53		
11:30	11:42	11:48	11:53		
12:30	12:42	12:48	12:53		
1:30	1:43	1:49	1:54		
2:30	2:43	2:49	2:54		
3:30	3:43	3:49	3:54		
4:30	4:44	4:50	4:55		
5:30	5:44	5:50	5:55		

P.M. Times are shown in bold

Sunday & Holiday

WASHINGTON SHORES SUPERSTOP TO ORLANDO PREMIUM OUTLETS INT'L DR.

1	WASHINGTON SHORES SUPERSTOP			
		2	BRUTON BLVD. & PRINCE HALL BLVD.	
		3	CONROY RD. & MILLENIA BLVD.	
		4	W. OAK RIDGE RD. & ADRIANA AVE	
6:35	6:40	6:47	6:58	
7:35	7:40	7:47	7:59	
8:35	8:40	8:47	8:59	
9:35	9:40	9:47	9:59	
10:35	10:40	10:47	10:59	
11:35	11:40	11:48	12:00	
12:35	12:40	12:49	1:01	
1:35	1:40	1:49	2:01	
2:35	2:40	2:49	3:01	
3:35	3:40	3:49	4:01	
4:35	4:40	4:48	5:00	
5:35	5:40	5:48	5:59	

P.M. Times are shown in bold

ORLANDO PREMIUM OUTLETS INT'L DR. TO WASHINGTON SHORES SUPERSTOP

				1	WASHINGTON SHORES SUPERSTOP
				2	BRUTON BLVD. & PRINCE HALL BLVD.
				3	CONROY RD. & MILLENIA BLVD.
				4	W. OAK RIDGE RD. & ADRIANA AVE
7:05	7:14	7:19	7:23		
8:05	8:14	8:19	8:24		
9:05	9:14	9:19	9:24		
10:05	10:14	10:19	10:24		
11:05	11:15	11:20	11:25		
12:05	12:15	12:20	12:25		
1:05	1:15	1:20	1:25		
2:05	2:16	2:21	2:26		
3:05	3:16	3:21	3:26		
4:05	4:16	4:21	4:26		
5:05	5:15	5:20	5:25		
6:05	6:15	6:20	6:25		

LINK 25

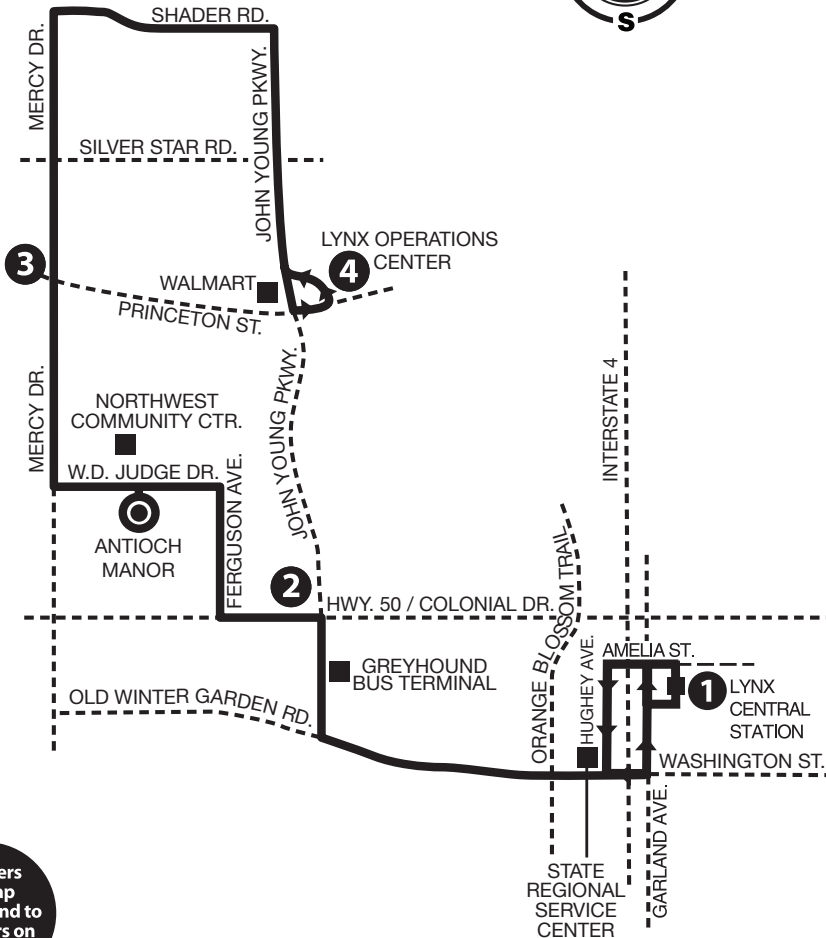
Mercy Drive/Shader Road

Monday–Sunday
& Holiday service

SERVING:

- LYNX Central Station
- State Regional Service Center
- Greyhound Bus Terminal
- Antioch Manor

- Northwest Community Center
- LYNX Operations Center



Numbers on map correspond to numbers on schedules.

Additional stops are located approximately every two blocks along each Link.

Monday - Friday

LYNX CENTRAL STATION TO LYNX OPERATIONS CENTER

LYNX CENTRAL STATION	COLONIAL DR. & JOHN YOUNG PKWY.	PRINCETON ST. & MERCY DR.	LYNX OPERATIONS CENTER
1			
5:20	5:32	5:39	5:53
5:45	5:57	6:05	6:21
6:15	6:30	6:39	6:55
6:45	7:00	7:09	7:25
7:15	7:31	7:40	7:56
7:45	8:01	8:10	8:27
8:15	8:31	8:40	8:57
8:45	9:01	9:10	9:27
9:15	9:31	9:40	9:56
9:45	10:01	10:10	10:26
10:15	10:31	10:40	10:56
10:45	11:01	11:10	11:26
11:15	11:31	11:40	11:56
11:45	12:01	12:10	12:26
12:15	12:31	12:40	12:56
12:45	1:01	1:11	1:27
1:15	1:31	1:41	1:57
1:45	2:01	2:11	2:27
2:15	2:31	2:41	2:57
2:45	3:02	3:12	3:28
3:15	3:33	3:43	3:59
3:45	4:04	4:14	4:30
4:15	4:35	4:45	5:01
4:45	5:05	5:15	5:31
5:15	5:35	5:45	6:01
5:45	6:03	6:13	6:29
6:15	6:32	6:42	6:58
6:45	7:00	7:09	7:24
7:45	8:00	8:09	8:24
8:45	8:59	9:08	9:23
9:45	9:59	10:07	10:20

LYNX OPERATIONS CENTER TO LYNX CENTRAL STATION

LYNX OPERATIONS CENTER	PRINCETON ST. & MERCY DR.	COLONIAL DR. & JOHN YOUNG PKWY.	LYNX CENTRAL STATION
4			
4:45	4:58	5:07	5:21
5:15	5:28	5:37	5:52
5:40	5:53	6:02	6:17
6:10	6:23	6:33	6:48
6:40	6:53	7:03	7:18
7:10	7:23	7:34	7:50
7:40	7:53	8:04	8:21
8:10	8:23	8:34	8:51
8:40	8:52	9:03	9:20
9:10	9:22	9:33	9:50
9:40	9:53	10:04	10:21
10:10	10:23	10:34	10:51
10:40	10:53	11:04	11:21
11:10	11:23	11:34	11:51
11:35	11:48	11:59	12:16
12:05	12:19	12:30	12:47
12:35	12:49	1:00	1:17
1:05	1:19	1:30	1:47
1:35	1:49	2:00	2:17
2:05	2:20	2:31	2:48
2:35	2:50	3:01	3:18
3:05	3:20	3:31	3:49
3:35	3:51	4:02	4:20
4:05	4:21	4:32	4:50
4:35	4:51	5:02	5:20
5:05	5:21	5:32	5:50
5:40	5:54	6:04	6:21
6:10	6:23	6:33	6:50
6:35	6:48	6:58	7:15
7:35	7:47	7:56	8:11
8:35	8:46	8:55	9:10

P.M. Times are shown in bold

Saturday

LYNX CENTRAL STATION TO LYNX OPERATIONS CENTER

LYNX CENTRAL STATION	COLONIAL DR. & JOHN YOUNG PKWY.	PRINCETON ST. & MERCY DR.	LYNX OPERATIONS CENTER
1			
5:15	5:26	5:34	5:46
6:15	6:26	6:34	6:46
6:45	6:56	7:04	7:16
7:15	7:26	7:34	7:46
7:45	7:56	8:04	8:16
8:15	8:27	8:35	8:47
8:45	8:58	9:06	9:19
9:15	9:29	9:37	9:51
9:45	9:59	10:07	10:21
10:15	10:31	10:40	10:54
10:45	11:01	11:10	11:24
11:15	11:31	11:40	11:55
11:45	12:01	12:10	12:25
12:15	12:31	12:40	12:55
12:45	1:00	1:09	1:24
1:15	1:30	1:39	1:54
1:45	2:00	2:09	2:24
2:15	2:30	2:39	2:54
2:45	3:00	3:09	3:24
3:15	3:30	3:39	3:54
3:45	4:00	4:09	4:24
4:15	4:30	4:39	4:54
4:45	5:00	5:09	5:24
5:15	5:30	5:39	5:54
5:45	6:00	6:09	6:24
6:15	6:30	6:39	6:53
6:45	6:59	7:07	7:21
7:45	7:59	8:07	8:21
8:45	8:59	9:07	9:19
9:50	10:04	10:12	10:24

P.M. Times are shown in bold

LYNX OPERATIONS CENTER TO LYNX CENTRAL STATION

LYNX OPERATIONS CENTER	PRINCETON ST. & MERCY DR.	COLONIAL DR. & JOHN YOUNG PKWY.	LYNX CENTRAL STATION
4			
5:20	5:29	5:36	5:49
5:50	5:59	6:08	6:22
6:20	6:29	6:38	6:52
6:45	6:54	7:03	7:17
7:15	7:25	7:34	7:50
7:40	7:50	7:59	8:15
8:10	8:20	8:30	8:46
8:40	8:51	9:01	9:17
9:10	9:21	9:32	9:48
9:40	9:51	10:02	10:18
10:10	10:21	10:32	10:48
10:40	10:52	11:03	11:19
11:10	11:22	11:33	11:49
11:40	11:52	12:03	12:19
12:10	12:22	12:33	12:49
12:40	12:52	1:03	1:19
1:10	1:22	1:33	1:49
1:40	1:52	2:03	2:19
2:10	2:22	2:32	2:48
2:40	2:52	3:02	3:18
3:10	3:22	3:32	3:48
3:40	3:51	4:01	4:17
4:10	4:21	4:31	4:47
4:40	4:51	5:01	5:17
5:10	5:21	5:31	5:47
5:45	5:56	6:05	6:21
6:35	6:46	6:55	7:10
7:35	7:45	7:54	8:09
8:30	8:40	8:49	9:03

Sunday & Holiday

LYNX CENTRAL STATION TO LYNX OPERATIONS CENTER				LYNX OPERATIONS CENTER TO LYNX CENTRAL STATION			
1 LYNX CENTRAL STATION	2 COLONIAL DR. & JOHN YOUNG PKWY.	3 PRINCETON ST. & MERCY DR.	4 LYNX OPERATIONS CENTER	4 LYNX OPERATIONS CENTER	3 PRINCETON ST. & MERCY DR.	2 COLONIAL DR. & JOHN YOUNG PKWY.	1 LYNX CENTRAL STATION
6:15	6:26	6:34	6:48	5:05	5:15	5:23	5:34
7:15	7:27	7:35	7:49	6:05	6:15	6:23	6:35
8:15	8:28	8:37	8:52	7:00	7:10	7:19	7:34
9:15	9:29	9:38	9:53	8:00	8:11	8:20	8:36
10:15	10:30	10:39	10:54	9:00	9:11	9:21	9:37
11:15	11:31	11:40	11:55	10:00	10:11	10:21	10:37
12:15	12:31	12:40	12:55	11:00	11:11	11:21	11:37
1:15	1:31	1:40	1:55	12:00	12:11	12:21	12:37
2:15	2:31	2:40	2:55	1:00	1:12	1:22	1:38
3:15	3:31	3:40	3:55	2:00	2:12	2:22	2:38
4:15	4:31	4:40	4:55	3:00	3:12	3:22	3:38
5:15	5:30	5:39	5:54	4:00	4:12	4:21	4:37
6:15	6:29	6:38	6:53	5:00	5:12	5:21	5:37
7:15	7:29	7:38	7:52	6:00	6:10	6:18	6:34
8:15	8:29	8:38	8:52	7:00	7:10	7:18	7:33
9:15	9:29	9:38	9:52				

P.M. Times are shown in bold

LINK 26

Pleasant Hill Road/ Poinciana

Monday–Sunday
& Holiday service

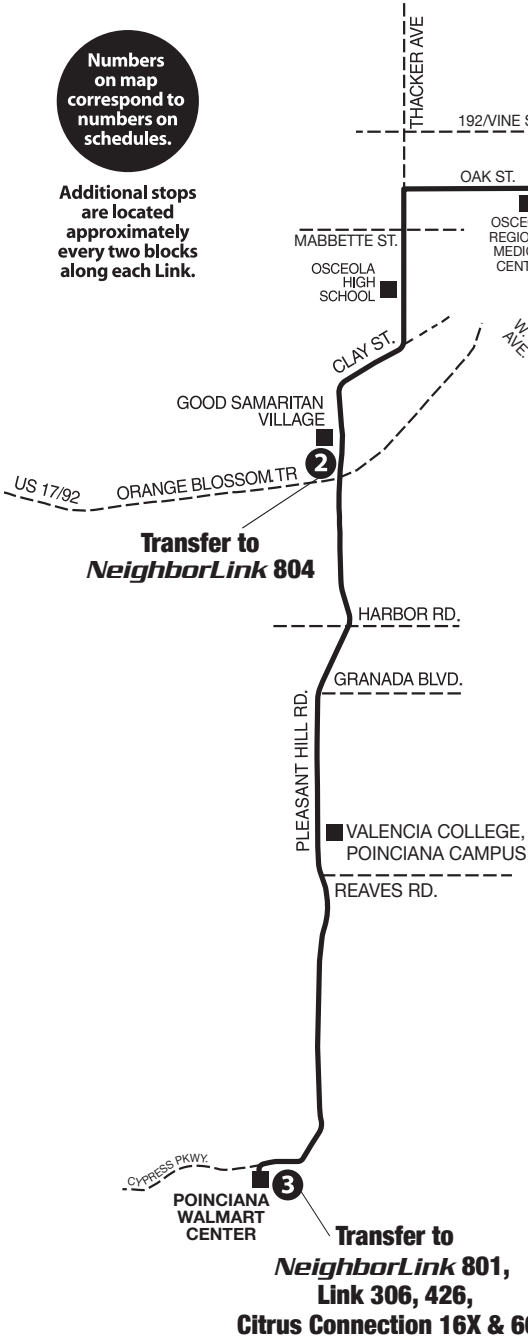
SERVING:

- LYNX Kissimmee Intermodal Station/SunRail
- Osceola Regional Medical Center
- Thacker Avenue
- Osceola High School
- Good Samaritan Village

- NeighborLink 801
- Citrus Connection 16X & 603
- NeighborLink 804
- Valencia College
- Poinciana Campus
- Walmart Poinciana

Numbers on map correspond to numbers on schedules.

Additional stops are located approximately every two blocks along each Link.



**Transfer to
NeighborLink 804**

**Transfer to
NeighborLink 801,
Link 306, 426,
Citrus Connection 16X & 603**

Sunday & Holiday

LYNX KISSIMMEE INTERMODAL STATION TO POINCIANA		POINCIANA TO LYNX KISSIMMEE INTERMODAL STATION	
1	3	3	1
6:10	6:25	6:10	6:27
7:10	7:25	7:10	7:27
8:10	8:25	8:10	8:27
9:10	9:26	9:10	9:29
10:10	10:26	10:10	10:29
11:10	11:26	11:10	11:29
12:10	12:26	12:10	12:29
1:10	1:26	1:10	1:29
2:10	2:26	2:10	2:29
3:10	3:29	3:10	3:30
4:10	4:29	4:10	4:30
5:10	5:29	5:10	5:30
6:10	6:29	6:10	6:28
7:10	7:29	7:10	7:28
8:10	8:29	8:10	8:28
9:10	9:29	9:10	9:28

P.M. Times are shown in bold

LINK 26

Monday - Friday

**LYNX KISSIMMEE
INTERMODAL STATION
TO POINCIANA**

**LYNX KISSIMMEE
INTERMODAL STATION**

1

5:00
6:00
6:30
7:00
7:30
8:00
8:30
9:00
10:00
11:00
12:00
12:30
1:00
1:30
2:00
2:30
3:00
3:30
4:00
4:30
5:00
5:30
6:00
6:30
7:00
7:30
8:00
9:00

**O.B.T. &
PLEASANT HILL RD.**

2

5:17
6:18
6:48
7:18
7:48
8:18
8:48
9:21
10:21
11:21
12:21
12:51
1:21
1:51
2:21
2:51
3:25
3:55
4:31
5:01
5:37
6:07
6:27
6:57
7:18
7:48
8:18
9:18

WALMART

3

5:33
6:38
7:08
7:38
8:08
8:38
9:08
9:43
10:43
11:43
12:43
1:13
1:43
2:13
2:43
3:13
3:50
4:20
4:59
5:29
6:02
6:32
6:47
7:17
7:37
8:07
8:37
9:37

**POINCIANA TO
LYNX KISSIMMEE
INTERMODAL STATION**

WALMART

3

5:10
5:40
6:05
6:35
7:05
7:35
8:05
8:35
9:05
9:35
10:05
11:05
12:05
1:05
1:35
2:05
2:35
3:05
3:35
4:05
4:40
5:10
5:40
6:10
6:40
7:10
7:40
8:10
9:10

**O.B.T. &
PLEASANT HILL RD.**

2

5:28
5:58
6:27
6:57
7:27
7:57
8:27
8:57
9:26
9:56
10:26
11:26
12:26
1:26
1:56
2:26
2:56
3:26
3:54
4:24
4:59
5:29
5:59
6:29
6:57
7:27
7:57
8:27
9:27

**LYNX KISSIMMEE
INTERMODAL STATION**

1

5:42
6:12
6:45
7:15
7:45
8:15
8:45
9:15
9:43
10:13
10:43
11:43
12:43
1:43
2:13
2:43
3:13
3:43
4:11
4:41
5:16
5:46
6:16
6:46
7:12
7:42
8:12
8:42
9:42

Saturday

**LYNX KISSIMMEE
INTERMODAL STATION
TO POINCIANA**

**LYNX KISSIMMEE
INTERMODAL STATION**

1

5:05
6:05
7:05
8:05
9:05
10:05
11:05
12:05
1:05
2:05
3:05
4:05
5:05
6:05
7:05
8:05
9:05

**O.B.T. &
PLEASANT HILL RD.**

2

5:19
6:19
7:19
8:19
9:24
10:24
11:24
12:24
1:24
2:24
3:26
4:26
5:26
6:22
7:22
8:22
9:22

WALMART

3

5:35
6:36
7:36
8:36
9:44
10:44
11:44
12:44
1:44
2:44
3:48
4:48
5:48
6:42
7:42
8:42
9:42

**POINCIANA TO
LYNX KISSIMMEE
INTERMODAL STATION**

WALMART

3

6:10
7:10
8:10
9:10
10:10
11:10
12:10
2:10
3:10
4:10
5:10
6:10
7:10
8:10
9:10

**O.B.T. &
PLEASANT HILL RD.**

2

6:29
7:29
8:29
9:29
10:29
11:29
12:29
2:29
3:29
4:29
5:29
6:29
7:29
8:29
9:29

**LYNX KISSIMMEE
INTERMODAL STATION**

1

6:44
7:44
8:44
9:45
10:45
11:45
12:45
2:45
3:45
4:45
5:45
6:43
7:43
8:43
9:43

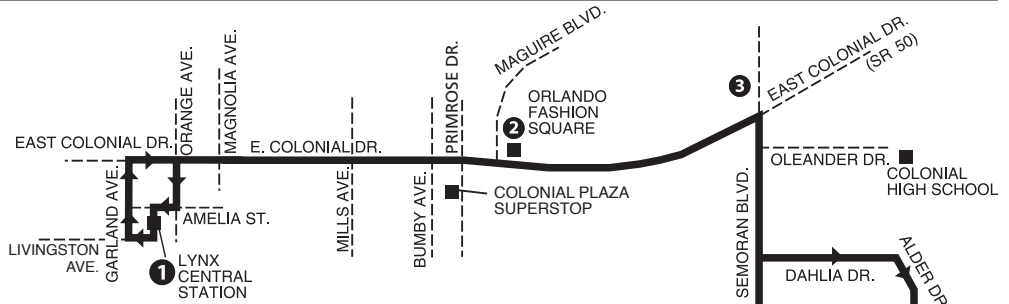
P.M. Times are shown in bold

LINK 28

E. Colonial Drive/ Azalea Park

Monday–Sunday
& Holiday service

- **SERVING:**
- LYNX Central Station
- Colonial Plaza SuperStop
- Orlando Fashion Square
- South Semoran Boulevard
- Colonial High School



Monday - Friday

LYNX CENTRAL STATION TO AZALEA PARK

1	2	3	4	5
LYNX CENTRAL STATION	ORLANDO FASHION SQUARE	COLONIAL DR. & SEMORAN BLVD.	ALDER DR. & BAMBOO DR.	SEMORAN BLVD. & CURRY FORD RD.
4:15	4:24	4:29	4:36	4:46
		5:05	5:13	5:22
5:15	5:25	5:30	5:37	5:47
5:45	5:55	6:00	6:07	6:17
6:15	6:27	6:33	6:41	6:52
6:45	6:58	7:04	7:12	7:24
7:15	7:29	7:35	7:43	7:55
7:45	8:00	8:06	8:14	8:26
8:15	8:30	8:36	8:44	8:56
8:45	9:00	9:06	9:14	9:26
9:15	9:30	9:37	9:45	9:57
9:45	10:00	10:07	10:15	10:27
10:15	10:30	10:37	10:45	10:57
10:45	11:00	11:07	11:15	11:27
11:15	11:30	11:37	11:45	11:57
11:45	12:01	12:08	12:16	12:28
12:15	12:31	12:38	12:46	12:58
12:45	1:02	1:10	1:18	1:30
1:15	1:32	1:40	1:48	2:00
1:45	2:02	2:10	2:19	2:31
2:15	2:32	2:40	2:49	3:01
2:45	3:02	3:10	3:19	3:31
3:15	3:33	3:41	3:50	4:02
3:45	4:03	4:11	4:20	4:32
4:15	4:34	4:42	4:51	5:03
4:45	5:05	5:13	5:22	5:34
5:15	5:35	5:43	5:52	6:04
5:45	6:02	6:10	6:18	6:29
6:15	6:30	6:36	6:44	6:55
6:45	6:59	7:05	7:13	7:24
7:45	7:59	8:05	8:13	8:24
8:45	8:59	9:05	9:13	9:24
9:45	9:57	10:02	10:09	10:20
10:45	10:56	11:01	11:08	11:19
11:45	11:56	12:01	12:07	12:17

AZALEA PARK TO LYNX CENTRAL STATION

5	3	2	1
SEMORAN BLVD. & CURRY FORD RD.	COLONIAL DR. & SEMORAN BLVD.	ORLANDO FASHION SQUARE	LYNX CENTRAL STATION
4:55	5:06	5:11	5:22
	5:25	5:36	5:41
5:49	6:01	6:06	6:19
6:19	6:32	6:37	6:50
6:45	6:58	7:04	7:20
7:12	7:26	7:32	7:50
7:40	7:55	8:01	8:19
8:09	8:24	8:30	8:48
8:41	8:56	9:02	9:21
9:10	9:24	9:30	9:49
9:40	9:54	10:00	10:19
10:10	10:24	10:30	10:49
10:40	10:54	11:00	11:19
11:10	11:24	11:30	11:49
11:40	11:54	12:01	12:20
12:10	12:24	12:31	12:50
12:40	12:54	1:01	1:21
1:10	1:24	1:31	1:51
1:35	1:49	1:56	2:16
2:05	2:19	2:26	2:46
2:35	2:49	2:56	3:16
3:05	3:20	3:27	3:47
3:35	3:50	3:57	4:17
4:08	4:23	4:30	4:50
4:40	4:55	5:02	5:22
5:11	5:26	5:33	5:52
5:42	5:56	6:02	6:20
6:14	6:28	6:34	6:51
6:44	6:56	7:02	7:17
7:14	7:26	7:32	7:47
7:45	7:56	8:02	8:17
8:30	8:41	8:47	9:02
9:35	9:45	9:50	10:05
10:35	10:45	10:50	11:03

P.M. Times are shown in bold



Numbers on map correspond to numbers on schedules.

Additional stops are located approximately every two blocks along each Link.

Saturday

LYNX CENTRAL STATION TO AZALEA PARK

LYNX CENTRAL STATION	ORLANDO FASHION SQUARE	COLONIAL DR. & SEMORAN BLVD.	ALDER DR. & BAMBOO DR.	SEMORAN BLVD. & CURRY FORD RD.
1	2	3	4	5
4:45	4:55	5:00	5:05	5:13
5:45	5:56	6:01	6:06	6:16
6:45	6:56	7:01	7:06	7:16
7:45	7:57	8:02	8:07	8:17
8:45	8:57	9:02	9:09	9:20
9:45	9:57	10:02	10:09	10:20
10:45	10:57	11:02	11:09	11:20
11:45	12:00	12:06	12:13	12:24
12:45	1:00	1:06	1:13	1:24
1:45	2:00	2:06	2:13	2:24
2:45	3:00	3:06	3:12	3:22
3:45	4:00	4:06	4:12	4:22
4:45	5:00	5:06	5:13	5:24
5:45	6:00	6:06	6:13	6:24
6:45	7:00	7:05	7:10	7:21
7:45	8:00	8:05	8:10	8:21
8:45	9:00	9:05	9:10	9:21

P.M. Times are shown in bold

AZALEA PARK TO LYNX CENTRAL STATION

SEMORAN BLVD. & CURRY FORD RD.	COLONIAL DR. & SEMORAN BLVD.	ORLANDO FASHION SQUARE	LYNX CENTRAL STATION
5	3	2	1
5:35	5:44	5:50	6:00
6:35	6:44	6:50	7:00
7:35	7:44	7:50	8:00
8:35	8:44	8:50	9:00
9:31	9:42	9:48	10:00
10:31	10:42	10:48	11:00
11:31	11:42	11:48	12:00
12:31	12:42	12:48	1:02
1:31	1:42	1:48	2:02
2:31	2:42	2:48	3:02
3:31	3:42	3:48	4:02
4:31	4:42	4:48	5:02
5:31	5:42	5:48	6:02
6:31	6:42	6:48	7:02
7:36	7:45	7:49	8:00
8:36	8:45	8:49	9:00
9:36	9:45	9:49	10:00

Sunday & Holiday

LYNX CENTRAL STATION TO AZALEA PARK

LYNX CENTRAL STATION	ORLANDO FASHION SQUARE	COLONIAL DR. & SEMORAN BLVD.	ALDER DR. & BAMBOO DR.	SEMORAN BLVD. & CURRY FORD RD.
1	2	3	4	5
4:45	4:54	4:58	5:05	5:15
5:45	5:55	6:00	6:06	6:17
6:45	6:55	7:00	7:06	7:17
7:45	7:55	8:00	8:06	8:17
8:45	8:55	9:00	9:06	9:17
9:45	9:59	10:05	10:12	10:23
10:45	10:59	11:05	11:12	11:23
11:45	11:59	12:05	12:11	12:21
12:45	12:59	1:05	1:11	1:21
1:45	1:59	2:05	2:11	2:21
2:45	2:59	3:05	3:11	3:21
3:45	3:59	4:05	4:11	4:21
4:45	4:58	5:03	5:08	5:18
5:45	5:58	6:03	6:08	6:18
6:45	6:58	7:03	7:08	7:18

P.M. Times are shown in bold

AZALEA PARK TO LYNX CENTRAL STATION

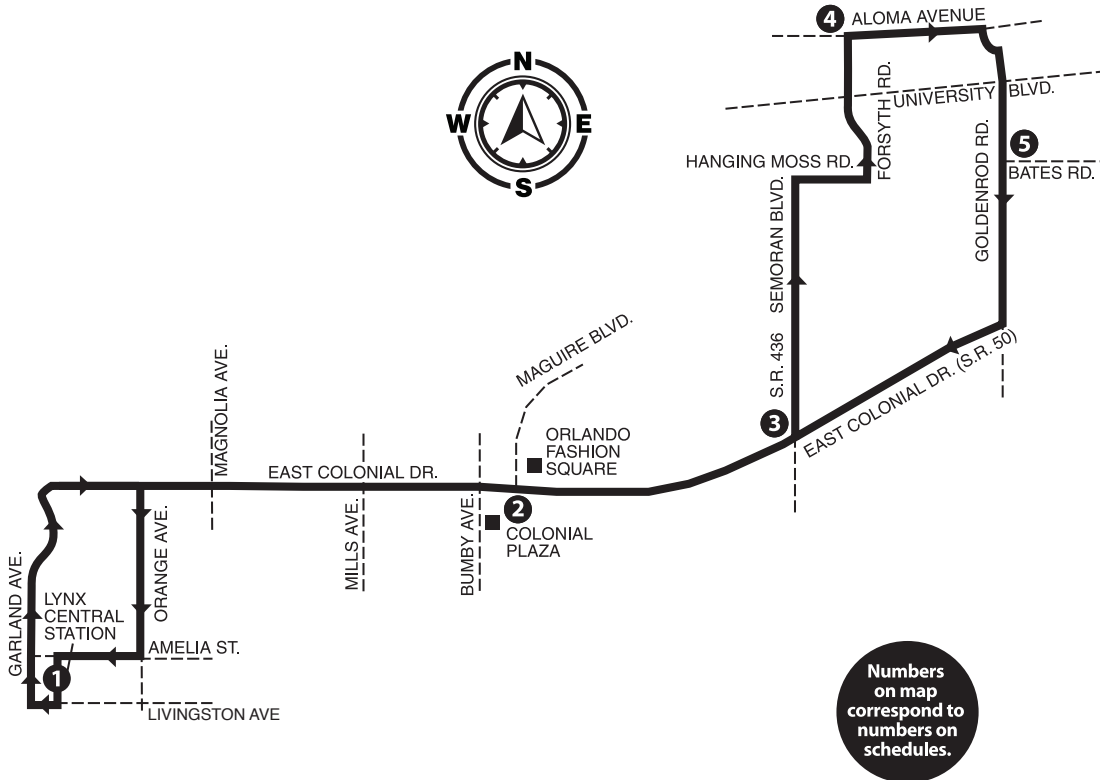
SEMORAN BLVD. & CURRY FORD RD.	COLONIAL DR. & SEMORAN BLVD.	ORLANDO FASHION SQUARE	LYNX CENTRAL STATION
5	3	2	1
5:41	5:50	5:55	6:05
6:41	6:50	6:55	7:05
7:40	7:50	7:54	8:05
8:40	8:50	8:54	9:05
9:40	9:50	9:54	10:05
10:38	10:48	10:53	11:05
11:38	11:48	11:53	12:05
12:38	12:48	12:53	1:05
1:37	1:48	1:53	2:05
2:37	2:48	2:53	3:05
3:37	3:46	3:51	4:04
4:36	4:45	4:50	5:03
5:36	5:45	5:50	6:03
6:40	6:49	6:53	7:03
7:39	7:48	7:52	8:02

LINK 29

E. Colonial Drive/ Goldenrod Road

Monday–Sunday
& Holiday service

- **SERVING:**
- LYNX Central Station
- Colonial Plaza
- Orlando Fashion Square
- North Goldenrod Road



Numbers on map correspond to numbers on schedules.

Additional stops are located approximately every two blocks along each Link.

Monday - Friday

LYNX CENTRAL STATION TO GOLDENROD				GOLDENROD TO LYNX CENTRAL STATION				
LYNX CENTRAL STATION	ORLANDO FASHION SQUARE	COLONIAL DR. & SEMORAN BLVD.	ALOMA AVE. & FORSYTH RD.	ALOMA AVE. & FORSYTH RD.	GOLDENROD RD. & BATES RD.	COLONIAL DR. & SEMORAN BLVD.	ORLANDO FASHION SQUARE	LYNX CENTRAL STATION
1	2	3	4	4	5	3	2	1
4:35	4:44	4:50	5:01	5:28	5:37	5:47	5:52	6:05
5:05	5:15	5:21	5:32	5:56	6:05	6:15	6:20	6:35
5:30	5:41	5:47	6:00	6:21	6:30	6:40	6:46	7:02
6:00	6:11	6:17	6:32	6:50	6:59	7:10	7:16	7:34
6:30	6:42	6:48	7:03	7:20	7:30	7:41	7:47	8:05
7:00	7:13	7:19	7:34	7:48	7:58	8:10	8:16	8:34
7:30	7:44	7:51	8:07	8:18	8:28	8:40	8:46	9:04
8:00	8:15	8:22	8:38	8:48	8:58	9:10	9:16	9:34
8:30	8:45	8:52	9:08	9:18	9:28	9:40	9:46	10:05
9:00	9:15	9:22	9:38	9:50	9:59	10:10	10:16	10:35
9:30	9:45	9:52	10:08	10:20	10:29	10:40	10:46	11:05
10:00	10:15	10:22	10:38	10:50	10:59	11:10	11:16	11:35
10:30	10:45	10:52	11:07	11:20	11:29	11:40	11:46	12:05
11:00	11:15	11:23	11:38	11:50	11:59	12:10	12:16	12:35
11:30	11:45	11:53	12:08	12:20	12:29	12:40	12:47	1:06
12:00	12:16	12:24	12:39	12:50	12:59	1:10	1:17	1:37
12:30	12:46	12:54	1:09	1:15	1:24	1:35	1:42	2:02
1:00	1:17	1:25	1:40	1:45	1:54	2:05	2:12	2:32
1:30	1:47	1:55	2:10	2:15	2:24	2:35	2:42	3:02
2:00	2:17	2:25	2:40	2:45	2:54	3:05	3:12	3:32
2:30	2:47	2:55	3:11	3:15	3:24	3:35	3:42	4:03
3:00	3:18	3:26	3:42	3:45	3:55	4:06	4:13	4:34
3:30	3:48	3:56	4:12	4:18	4:28	4:40	4:47	5:09
4:00	4:19	4:27	4:43	4:48	4:58	5:10	5:17	5:39
4:30	4:49	4:57	5:13	5:17	5:27	5:39	5:46	6:08
5:00	5:20	5:28	5:44	5:52	6:02	6:14	6:21	6:42
5:30	5:50	5:58	6:13	6:23	6:32	6:42	6:48	7:06
6:00	6:17	6:25	6:39	6:52	7:01	7:11	7:17	7:33
6:30	6:45	6:52	7:06	7:22	7:31	7:41	7:47	8:02
7:15	7:30	7:37	7:51	7:52	8:01	8:11	8:17	8:32
8:15	8:29	8:35	8:47	8:55	9:03	9:13	9:19	9:34
9:15	9:28	9:34	9:46	9:59	10:07	10:16	10:21	10:36
10:15	10:27	10:33	10:45	11:01	11:08	11:17	11:22	11:35
11:15	11:26	11:31	11:42	11:45	11:52	11:59	12:03	12:14
12:15	12:26	12:31	12:42	12:45	12:51	12:58	1:02	1:13

P.M. Times are shown in bold

Saturday

LYNX CENTRAL STATION TO GOLDENROD

LYNX CENTRAL STATION	ORLANDO FASHION SQUARE	COLONIAL DR. & SEMORAN BLVD.	ALOMA AVE. & FORSYTH RD.
1	2	3	4
5:15	5:25	5:30	5:41
6:15	6:25	6:30	6:41
7:15	7:27	7:32	7:45
8:15	8:27	8:32	8:45
9:15	9:27	9:32	9:45
10:15	10:27	10:32	10:45
11:15	11:30	11:36	11:50
12:15	12:30	12:36	12:50
1:15	1:30	1:36	1:50
2:15	2:30	2:36	2:50
3:15	3:30	3:36	3:50
4:15	4:30	4:36	4:50
5:15	5:30	5:36	5:50
6:15	6:30	6:36	6:50
7:15	7:30	7:36	7:50
8:15	8:29	8:34	8:45
9:15	9:29	9:34	9:45

P.M. Times are shown in bold

GOLDENROD TO LYNX CENTRAL STATION

ALOMA AVE. & FORSYTH RD.	GOLDENROD RD. & BATES RD.	COLONIAL DR. & SEMORAN BLVD.	ORLANDO FASHION SQUARE	LYNX CENTRAL STATION
4	5	3	2	1
5:59	6:06	6:14	6:18	6:27
6:59	7:06	7:14	7:18	7:27
7:56	8:04	8:14	8:19	8:30
8:56	9:04	9:14	9:19	9:30
9:54	10:02	10:12	10:17	10:28
10:54	11:02	11:12	11:17	11:28
11:56	12:02	12:12	12:16	12:30
12:55	1:03	1:12	1:18	1:33
1:55	2:03	2:12	2:18	2:33
2:55	3:03	3:12	3:17	3:32
3:55	4:03	4:12	4:17	4:30
4:55	5:03	5:12	5:17	5:30
5:55	6:03	6:12	6:17	6:30
6:55	7:03	7:12	7:17	7:30
7:59	8:06	8:15	8:20	8:31
8:59	9:06	9:15	9:20	9:31
10:03	10:09	10:15	10:20	10:30

Sunday & Holiday

LYNX CENTRAL STATION TO GOLDENROD

LYNX CENTRAL STATION	ORLANDO FASHION SQUARE	COLONIAL DR. & SEMORAN BLVD.	ALOMA AVE. & FORSYTH RD.
1	2	3	4
5:15	5:25	5:31	5:43
6:15	6:25	6:31	6:43
7:15	7:25	7:31	7:43
8:15	8:25	8:31	8:43
9:15	9:30	9:37	9:50
10:15	10:30	10:37	10:50
11:15	11:30	11:37	11:50
12:15	12:30	12:37	12:50
1:15	1:30	1:37	1:50
2:15	2:29	2:36	2:49
3:15	3:29	3:36	3:49
4:15	4:29	4:36	4:49
5:15	5:29	5:36	5:49
6:15	6:27	6:32	6:44
7:15	7:27	7:32	7:44

P.M. Times are shown in bold

GOLDENROD TO LYNX CENTRAL STATION

ALOMA AVE. & FORSYTH RD.	GOLDENROD RD. & BATES RD.	COLONIAL DR. & SEMORAN BLVD.	ORLANDO FASHION SQUARE	LYNX CENTRAL STATION
4	5	3	2	1
6:06	6:13	6:20	6:25	6:34
7:06	7:13	7:20	7:25	7:34
8:06	8:13	8:20	8:25	8:34
9:02	9:10	9:20	9:25	9:37
10:00	10:08	10:18	10:23	10:35
11:00	11:08	11:18	11:23	11:35
12:00	12:08	12:18	12:23	12:35
1:00	1:08	1:18	1:23	1:35
2:00	2:08	2:18	2:23	2:35
2:57	3:05	3:16	3:22	3:34
3:58	4:06	4:15	4:19	4:31
4:58	5:06	5:15	5:19	5:31
6:02	6:10	6:19	6:23	6:35
7:03	7:11	7:20	7:24	7:36
8:01	8:09	8:18	8:22	8:34

LINK 34

N. U.S. 17-92/Sanford

Monday–Sunday
& Holiday service

SERVING:

- Seminole Centre
- Seminole County Department of Health
- HCA Florida Lake Monroe Hospital

Sanford SunRail Station
NeighborLink 851

Numbers on map correspond to numbers on schedules.

Additional stops are located approximately every two blocks along each Link.

Monday - Friday

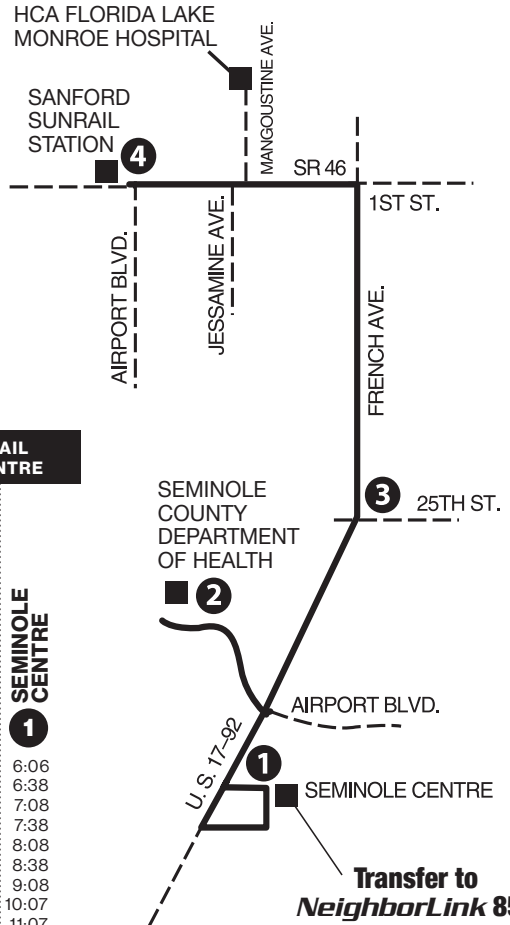
SEMINOLE CENTRE TO SANFORD SUNRAIL

1 SEMINOLE CENTRE	2 SEMINOLE COUNTY DEPT. OF HEALTH	3 17/92 & 25TH ST.	4 SANFORD SUNRAIL STATION
5:30	5:35	5:41	5:50
6:00	6:06	6:13	6:22
6:30	6:36	6:43	6:52
7:00	7:06	7:13	7:22
7:30	7:36	7:43	7:52
8:00	8:06	8:13	8:22
8:30	8:36	8:43	8:52
9:30	9:36	9:43	9:52
10:30	10:36	10:43	10:52
11:30	11:36	11:43	11:52
12:30	12:36	12:43	12:52
1:30	1:36	1:43	1:52
2:30	2:36	2:43	2:52
3:30	3:36	3:44	3:55
4:30	4:36	4:44	4:55
5:00	5:06	5:14	5:25
5:30	5:36	5:44	5:55
6:00	6:06	6:12	6:21
6:30	6:36	6:42	6:51
7:00	7:06	7:12	7:21
7:30	7:36	7:42	7:51
8:30	8:36	8:42	8:51
9:20	9:26	9:32	9:41

P.M. Times are shown in bold

SANFORD SUNRAIL TO SEMINOLE CENTRE

4 SANFORD SUNRAIL STATION	3 17/92 & 25TH ST.	2 SEMINOLE COUNTY DEPT. OF HEALTH	1 SEMINOLE CENTRE
5:45	5:56	6:01	6:06
6:15	6:26	6:32	6:38
6:45	6:56	7:02	7:08
7:15	7:26	7:32	7:38
7:45	7:56	8:02	8:08
8:15	8:26	8:32	8:38
8:45	8:56	9:02	9:08
9:45	9:56	10:02	10:07
10:45	10:56	11:02	11:07
11:45	11:56	12:02	12:07
12:45	12:56	1:02	1:07
1:45	1:56	2:02	2:07
2:45	2:56	3:02	3:07
3:45	3:56	4:02	4:08
4:45	4:56	5:02	5:08
5:15	5:26	5:32	5:38
5:45	5:56	6:02	6:08
6:15	6:25	6:30	6:35
6:50	7:00	7:05	7:10
7:20	7:30	7:35	7:40
7:50	8:00	8:05	8:10
8:50	9:00	9:05	9:10
9:45	9:55	10:00	10:05



Saturday*

SEMINOLE CENTRE TO SANFORD SUNRAIL				SANFORD SUNRAIL TO SEMINOLE CENTRE			
1	2	3	4	4	3	2	1
SEMINOLE CENTRE	SEMINOLE COUNTY DEPT. OF HEALTH	17/92 & 25TH ST.	SANFORD SUNRAIL STATION	SANFORD SUNRAIL STATION	17/92 & 25TH ST.	SEMINOLE COUNTY DEPT. OF HEALTH	SEMINOLE CENTRE
6:20		6:26	6:35	6:25	6:36		6:44
7:20		7:26	7:35	7:25	7:36		7:44
8:20		8:26	8:35	8:25	8:36		8:44
9:20		9:27	9:37	9:25	9:36		9:44
10:20		10:27	10:37	10:25	10:36		10:44
11:20		11:27	11:37	11:25	11:36		11:44
12:20		12:27	12:37	12:25	12:36		12:44
1:20		1:27	1:37	1:25	1:36		1:44
2:20		2:27	2:37	2:25	2:36		2:44
3:20		3:27	3:37	3:25	3:36		3:44
4:20		4:27	4:37	4:25	4:36		4:44
5:20		5:27	5:37	5:25	5:36		5:44
6:20		6:27	6:37	6:25	6:34		6:41
7:20		7:27	7:37	7:25	7:34		7:41
8:20		8:27	8:37	8:25	8:34		8:41

*No service to Seminole Health Center
P.M. Times are shown in bold

Sunday & Holiday*

SEMINOLE CENTRE TO SANFORD SUNRAIL				SANFORD SUNRAIL TO SEMINOLE CENTRE			
1	2	3	4	4	3	2	1
SEMINOLE CENTRE	SEMINOLE COUNTY DEPT. OF HEALTH	17/92 & 25TH ST.	SANFORD SUNRAIL STATION	SANFORD SUNRAIL STATION	17/92 & 25TH ST.	SEMINOLE COUNTY DEPT. OF HEALTH	SEMINOLE CENTRE
6:55		7:01	7:10	7:00	7:11		7:19
7:55		8:01	8:10	8:00	8:11		8:19
8:55		9:01	9:10	9:00	9:11		9:19
9:55		10:02	10:12	10:00	10:11		10:19
10:55		11:02	11:12	11:00	11:11		11:19
11:55		12:02	12:12	12:00	12:11		12:19
1:55		1:02	1:12	1:00	1:11		1:19
2:55		2:02	2:12	2:00	2:11		2:19
3:55		3:02	3:12	3:00	3:11		3:19
4:55		4:02	4:12	4:00	4:11		4:19
5:55		5:02	5:12	5:00	5:11		5:19
6:55		6:02	6:12	6:00	6:09		6:16
7:55		7:02	7:12	7:00	7:09		7:16
		8:02	8:12	8:00	8:09		8:16

*No service to Seminole Health Center
P.M. Times are shown in bold

LINK 36

Lake Richmond

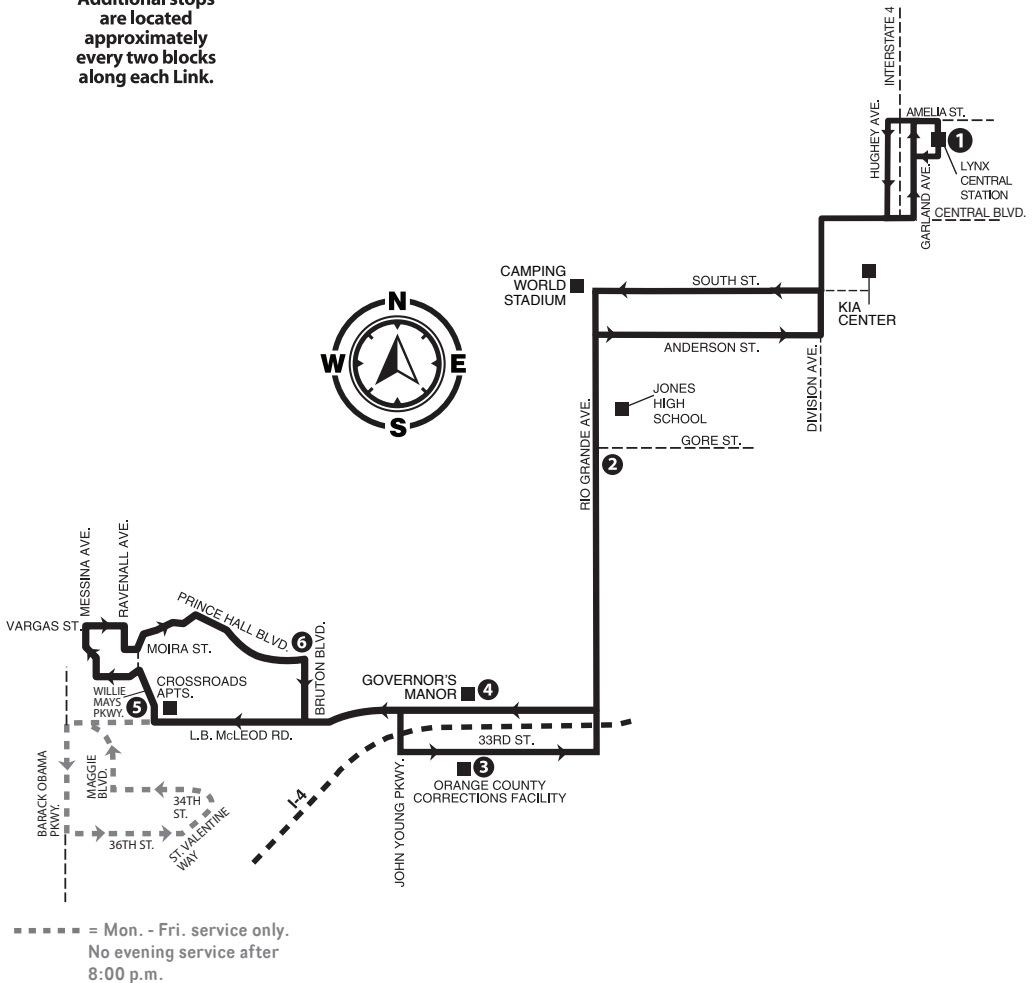
Monday–Sunday
& Holiday service

- **SERVING:**
- LYNX Central Station
- Jones High School
- L.B. McLeod Road
- Catalina
- 33rd Street

- Orange County
- Corrections Facility
- Crossroads Apts.
- Prince Hall Boulevard
- Camping World Stadium

Numbers on map correspond to numbers on schedules.

Additional stops are located approximately every two blocks along each Link.



LINK 36

Monday - Friday

LYNX CENTRAL STATION TO LAKE RICHMOND

LYNX CENTRAL STATION	RIO GRANDE AVE. & GORE ST.	GOVERNOR'S MANOR	WILLIE MAYS PKWY. & L.B. McLEOD RD.	PRINCE HALL BLVD. & BRUTON BLVD.
1	2	4	5	6
6:00	6:12	6:17	6:29	6:36
7:00	7:13	7:19	7:31	7:39
8:00	8:14	8:20	8:32	8:40
9:00	9:14	9:20	9:32	9:40
10:00	10:14	10:20	10:31	10:39
11:00	11:14	11:20	11:31	11:39
12:00	12:14	12:20	12:31	12:39
1:00	1:14	1:20	1:32	1:40
2:00	2:14	2:20	2:32	2:40
3:00	3:15	3:22	3:34	3:42
4:00	4:15	4:22	4:34	4:42
5:00	5:15	5:22	5:34	5:42
6:00	6:15	6:21	6:33	6:41
*7:15	7:28	7:34	7:45	7:53
*8:15	8:27	8:33	8:38	8:43
*9:15	9:27	9:33	9:38	9:43
*10:15	10:27	10:33	10:38	10:43

P.M. Times are shown in bold

LAKE RICHMOND TO LYNX CENTRAL STATION

PRINCE HALL BLVD. & BRUTON BLVD.	ORANGE COUNTY CORRECTIONS FACILITY	RIO GRANDE AVE. & GORE ST.	LYNX CENTRAL STATION
6	3	2	1
4:55	5:03	5:11	5:25
5:50	5:58	6:06	6:20
6:45	6:53	7:01	7:15
7:45	7:53	8:01	8:15
8:45	8:52	9:00	9:14
9:45	9:52	10:00	10:14
10:45	10:52	11:00	11:14
11:45	11:52	12:00	12:14
12:45	12:53	1:01	1:15
1:45	1:53	2:01	2:15
2:45	2:53	3:01	3:15
3:45	3:53	4:02	4:16
4:45	4:53	5:02	5:17
5:45	5:53	6:01	6:16
6:41	6:49	6:56	7:09
7:55	8:01	8:07	8:19
8:44	8:50	8:56	9:07
9:44	9:50	9:56	10:07

*These trips do not service President Barack Obama Pkwy.

LYNX CENTRAL STATION TO LAKE RICHMOND

1	2	4	5	6
LYNX CENTRAL STATION	RIO GRANDE AVE. & GORE ST.	GOVERNOR'S MANOR	WILLIE MAYS PKWY. & L.B. McLEOD RD.	PRINCE HALL BLVD. & BRUTON BLVD.
6:00	6:11	6:18	6:22	6:30
7:00	7:11	7:18	7:22	7:30
8:00	8:11	8:18	8:22	8:30
9:00	9:11	9:18	9:22	9:30
10:00	10:12	10:19	10:23	10:31
11:00	11:12	11:19	11:24	11:32
12:00	12:13	12:20	12:25	12:33
1:00	1:13	1:20	1:25	1:33
2:00	2:13	2:20	2:25	2:33
3:00	3:13	3:20	3:25	3:33
4:00	4:13	4:20	4:25	4:33
5:00	5:13	5:20	5:25	5:33
6:00	6:13	6:20	6:25	6:33
7:15	7:27	7:34	7:38	7:45
8:15	8:26	8:31	8:35	8:42
9:15	9:26	9:31	9:35	9:42

P.M. Times are shown in bold

LAKE RICHMOND TO LYNX CENTRAL STATION

6	3	2	1
PRINCE HALL BLVD. & BRUTON BLVD.	ORANGE COUNTY CORRECTIONS FACILITY	RIO GRANDE AVE. & GORE ST.	LYNX CENTRAL STATION
5:45	5:53	6:00	6:12
6:45	6:53	7:00	7:12
7:45	7:53	8:00	8:12
8:45	8:53	9:00	9:12
9:45	9:53	10:00	10:12
10:45	10:53	11:00	11:12
11:45	11:53	12:00	12:13
12:45	12:53	1:00	1:13
1:45	1:53	2:00	2:13
2:45	2:53	3:00	3:13
3:45	3:53	4:00	4:13
4:45	4:53	5:00	5:13
5:45	5:53	6:00	6:13
6:45	6:53	7:00	7:13
7:45	7:52	7:58	8:10
8:42	8:48	8:54	9:05

Sunday & Holiday

LYNX CENTRAL STATION TO LAKE RICHMOND

1	2	4	5	6
LYNX CENTRAL STATION	RIO GRANDE AVE. & GORE ST.	GOVERNOR'S MANOR	WILLIE MAYS PKWY. & L.B. McLEOD RD.	PRINCE HALL BLVD. & BRUTON BLVD.
6:15	6:26	6:32	6:37	6:43
7:15	7:27	7:33	7:38	7:44
8:15	8:27	8:33	8:38	8:44
9:15	9:27	9:33	9:38	9:44
10:15	10:27	10:33	10:38	10:44
11:15	11:27	11:33	11:38	11:44
12:15	12:27	12:33	12:38	12:44
1:15	1:27	1:33	1:38	1:44
2:15	2:27	2:33	2:38	2:44
3:15	3:27	3:33	3:38	3:44
4:15	4:27	4:33	4:38	4:44
5:15	5:27	5:33	5:38	5:44
6:15	6:27	6:32	6:36	6:42
7:15	7:26	7:30	7:34	7:40

P.M. Times are shown in bold

LAKE RICHMOND TO LYNX CENTRAL STATION

6	3	2	1
PRINCE HALL BLVD. & BRUTON BLVD.	ORANGE COUNTY CORRECTIONS FACILITY	RIO GRANDE AVE. & GORE ST.	LYNX CENTRAL STATION
6:44	6:48	6:53	7:02
7:44	7:49	7:54	8:04
8:44	8:50	8:55	9:05
9:44	9:50	9:55	10:05
10:44	10:50	10:55	11:05
11:44	11:50	11:55	12:05
12:44	12:50	12:55	1:05
1:44	1:50	1:55	2:05
2:44	2:50	2:55	3:05
3:44	3:50	3:55	4:05
4:44	4:50	4:55	5:05
5:44	5:50	5:55	6:05
6:44	6:50	6:55	7:05

LINK 37

Pine Hills/Kirkman Rd./Florida Mall

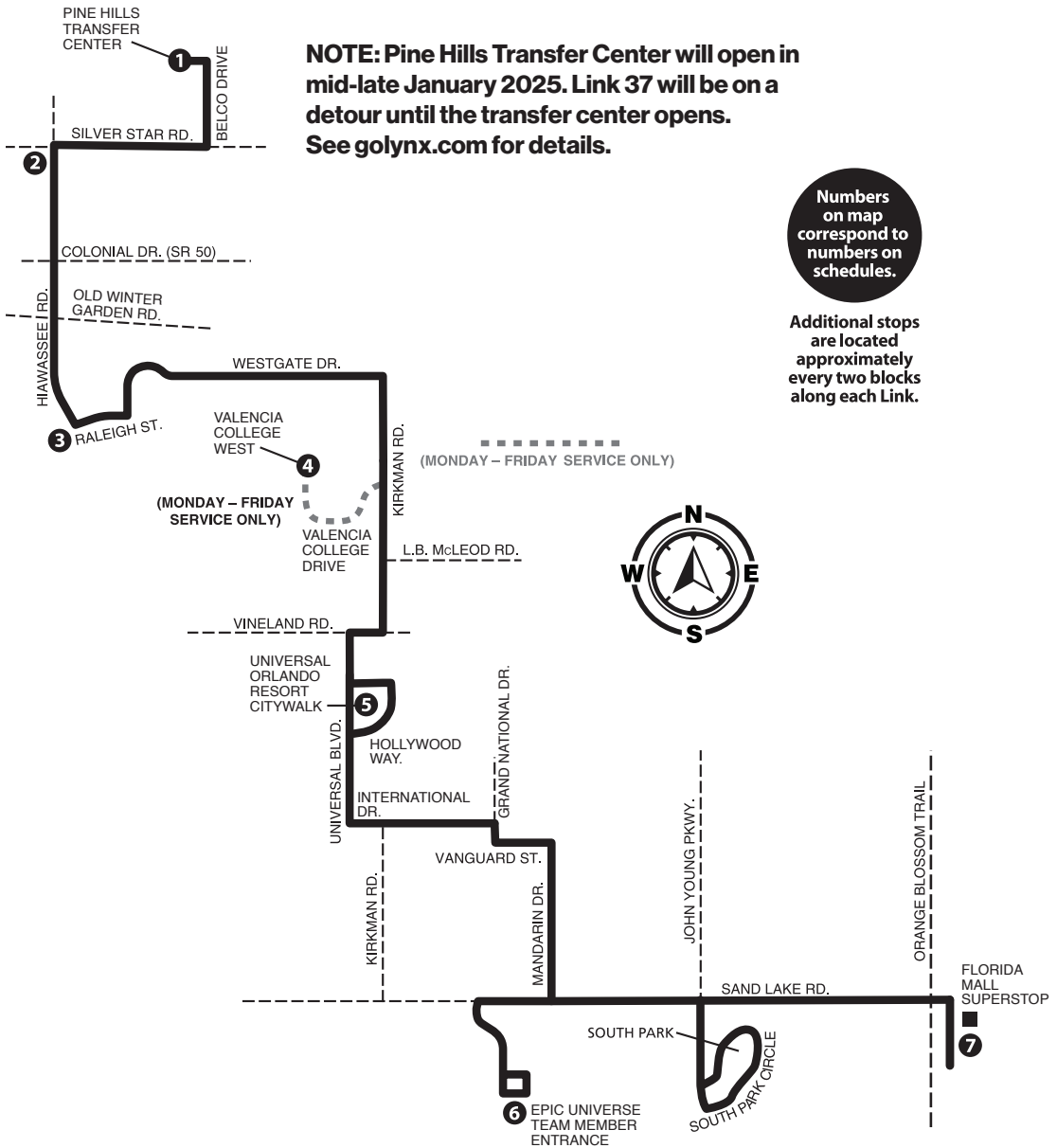
Monday–Sunday
& Holiday service

- **SERVING:**
- Pine Hills Transfer Center
- S. Hiwassee Road
- MetroWest
- Kirkman Road
- Valencia College West Campus
- Universal Orlando Resort
- Tangelo Park
- South Park (Walmart)
- Florida Mall SuperStop
- Epic Universe Team Member Entrance

NOTE: Pine Hills Transfer Center will open in mid-late January 2025. Link 37 will be on a detour until the transfer center opens. See golynx.com for details.

Numbers on map correspond to numbers on schedules.

Additional stops are located approximately every two blocks along each Link.



Monday - Friday

**PINE HILLS TRANSFER CENTER
TO FLORIDA MALL SUPERSTOP**

1	2	3	4	5	6	7
PINE HILLS TRANSFER CENTER	HIWASSEE RD. & SILVER STAR RD.	HIWASSEE RD. & RALEIGH ST.	VALENCIA COLLEGE WEST	UNIVERSAL ORLANDO RESORT CITY WALK	EPIC UNIVERSE TEAM MEMBER ENTRANCE	FLORIDA MALL SUPERSTOP
4:40	4:45	4:59	5:08	5:23	5:40	5:58
5:10	5:15	5:30	5:39	5:54	6:11	6:30
5:35	5:40	5:55	6:04	6:19	6:36	6:55
5:55	6:01	6:16	6:27	6:45	7:02	7:21
6:15	6:21	6:36	6:47	7:05	7:22	7:41
6:35	6:41	6:56	7:07	7:25	7:42	8:01
6:55	7:01	7:16	7:27	7:45	8:03	8:23
7:15	7:21	7:36	7:47	8:05	8:23	8:43
7:45	7:51	8:06	8:17	8:35	8:53	9:13
8:15	8:21	8:37	8:48	9:06	9:24	9:44
8:45	8:51	9:07	9:18	9:36	9:54	10:14
9:15	9:21	9:37	9:48	10:06	10:25	10:45
9:45	9:51	10:07	10:18	10:36	10:55	11:15
10:20	10:26	10:42	10:53	11:11	11:30	11:50
10:50	10:56	11:12	11:23	11:41	12:00	12:20
11:20	11:26	11:42	11:53	12:11	12:30	12:50
11:50	11:56	12:12	12:23	12:41	1:00	1:20
12:20	12:26	12:42	12:53	1:12	1:31	1:51
12:50	12:56	1:12	1:23	1:42	2:01	2:21
1:20	1:26	1:42	1:53	2:12	2:31	2:51
1:50	1:56	2:12	2:23	2:42	3:01	3:21
2:20	2:26	2:42	2:53	3:12	3:31	3:51
2:40	2:46	3:02	3:13	3:32	3:51	4:11
3:05	3:12	3:28	3:39	3:58	4:17	4:38
3:30	3:37	3:53	4:04	4:23	4:42	5:03
3:55	4:02	4:18	4:29	4:48	5:07	5:28
4:15	4:22	4:38	4:49	5:08	5:27	5:48
4:35	4:42	4:58	5:09	5:28	5:47	6:08
5:00	5:07	5:23	5:34	5:52	6:11	6:31
5:20	5:27	5:43	5:54	6:12	6:31	6:51
5:45	5:52	6:08	6:19	6:37	6:56	7:16
6:15	6:21	6:37	6:48	7:06	7:25	7:45
6:45	6:51	7:07	7:18	7:36	7:55	8:15
7:10	7:16	7:31	7:40	7:56	8:15	8:34
7:40	7:46	8:01	8:10	8:26	8:45	9:04
8:20	8:25	8:39	8:48	9:04	9:22	9:41
8:45	8:50	9:04	9:13	9:29	9:47	10:06
9:15	9:20	9:34	9:43	9:58	10:16	10:35
9:45	9:50	10:04	10:13	10:28	10:46	11:05
10:15	10:20	10:33	10:41	10:55	11:13	11:32
10:40	10:45	10:58	11:06	11:20	11:38	11:57
11:05	11:10	11:22	11:30	11:43	12:00	12:19

P.M. Times are shown in bold

**FLORIDA MALL SUPERSTOP
TO PINE HILLS TRANSFER CENTER**

7	6	5	4	3	2	1
FLORIDA MALL SUPERSTOP	EPIC UNIVERSE TEAM MEMBER ENTRANCE	UNIVERSAL ORLANDO RESORT CITY WALK	VALENCIA COLLEGE WEST	HIWASSEE RD. & RALEIGH ST.	HIWASSEE RD. & SILVER STAR RD.	PINE HILLS TRANSFER CENTER
		4:40	4:56	5:06	5:17	5:24
		5:10	5:26	5:36	5:47	5:54
5:00	5:22	5:39	5:56	6:06	6:18	6:25
5:20	5:42	5:59	6:16	6:26	6:38	6:45
5:40	6:02	6:19	6:36	6:46	6:58	7:05
6:00	6:22	6:39	6:59	7:11	7:25	7:33
6:20	6:42	6:59	7:19	7:31	7:45	7:53
6:45	7:07	7:24	7:44	7:56	8:10	8:18
7:10	7:33	7:51	8:12	8:24	8:38	8:46
7:30	7:53	8:11	8:32	8:44	8:58	9:06
7:50	8:13	8:31	8:52	9:04	9:18	9:26
8:10	8:33	8:51	9:12	9:24	9:38	9:46
8:35	8:58	9:16	9:37	9:49	10:03	10:11
9:00	9:23	9:42	10:03	10:14	10:28	10:36
9:30	9:53	10:12	10:33	10:44	10:58	11:06
10:00	10:24	10:43	11:04	11:15	11:29	11:37
10:30	10:54	11:13	11:34	11:45	11:59	12:07
11:00	11:24	11:43	12:04	12:15	12:31	12:39
11:30	11:54	12:13	12:34	12:45	1:01	1:09
12:00	12:24	12:43	1:04	1:16	1:32	1:40
12:30	12:54	1:13	1:34	1:46	2:02	2:10
1:00	1:24	1:43	2:05	2:17	2:33	2:41
1:30	1:54	2:13	2:35	2:47	3:03	3:11
2:00	2:24	2:43	3:06	3:19	3:37	3:45
2:35	2:59	3:18	3:41	3:54	4:12	4:20
3:00	3:24	3:43	4:06	4:19	4:38	4:47
3:20	3:44	4:03	4:26	4:39	4:58	5:07
3:40	4:04	4:23	4:46	4:59	5:18	5:27
4:00	4:24	4:43	5:07	5:20	5:39	5:48
4:20	4:44	5:03	5:27	5:40	5:59	6:08
4:40	5:04	5:23	5:47	6:00	6:19	6:28
4:55	5:19	5:37	5:58	6:11	6:29	6:38
5:15	5:39	5:57	6:18	6:31	6:49	6:58
5:40	6:04	6:22	6:43	6:56	7:14	7:23
6:05	6:29	6:47	7:08	7:20	7:37	7:45
6:30	6:54	7:12	7:33	7:45	8:02	8:10
7:00	7:23	7:39	8:00	8:11	8:26	8:34
7:30	7:53	8:09	8:30	8:41	8:56	9:04
8:00	8:23	8:39	9:00	9:10	9:24	9:32
8:30	8:53	9:09	9:30	9:40	9:54	10:02
8:50	9:13	9:28	9:46	9:56	10:08	10:16
9:20	9:43	9:58	10:16	10:26	10:38	10:46
9:50	10:12	10:27	10:44	10:53	11:04	11:12
10:20	10:42	10:57	11:14	11:23	11:34	11:42
10:50	11:12	11:27	11:42	11:51	12:01	12:09
11:20	11:42	11:57	12:12	12:21	12:31	12:39

Sunday & Holiday*

PINE HILLS TRANSFER CENTER TO FLORIDA MALL SUPERSTOP				FLORIDA MALL SUPERSTOP TO PINE HILLS TRANSFER CENTER									
1	2	3	4	5	6	7	7	6	5	4	3	2	1
PINE HILLS TRANSFER CENTER	HIWASSEE RD. & SILVER STAR RD.	HIWASSEE RD. & RALEIGH ST.	VALENCIA COLLEGE WEST*	UNIVERSAL ORLANDO RESORT CITYWALK	EPIC UNIVERSE TEAM MEMBER ENTRANCE	FLORIDA MALL SUPERSTOP	FLORIDA MALL SUPERSTOP	EPIC UNIVERSE TEAM MEMBER ENTRANCE	UNIVERSAL ORLANDO RESORT CITYWALK	VALENCIA COLLEGE WEST*	HIWASSEE RD. & RALEIGH ST.	HIWASSEE RD. & SILVER STAR RD.	PINE HILLS TRANSFER CENTER
4:50	4:56	5:07		5:27	5:40	5:55	5:15	5:34	5:49		6:07	6:18	6:24
5:15	5:21	5:33		5:53	6:06	6:21	5:45	6:04	6:19		6:37	6:48	6:54
5:45	5:51	6:03		6:23	6:36	6:51	6:10	6:29	6:44		7:03	7:14	7:20
6:15	6:21	6:33		6:56	7:09	7:25	6:40	6:59	7:14		7:33	7:44	7:50
6:45	6:51	7:03		7:26	7:39	7:55	7:10	7:30	7:45		8:04	8:15	8:21
7:15	7:21	7:33		7:56	8:10	8:26	7:40	8:00	8:15		8:34	8:45	8:51
7:45	7:51	8:03		8:26	8:40	8:56	8:10	8:30	8:46		9:07	9:19	9:25
8:15	8:21	8:34		8:57	9:11	9:27	8:40	9:00	9:16		9:37	9:49	9:55
8:45	8:51	9:04		9:27	9:41	9:57	9:10	9:32	9:48		10:11	10:25	10:32
9:15	9:22	9:35		9:58	10:12	10:29	9:40	10:02	10:18		10:41	10:55	11:02
9:45	9:52	10:05		10:28	10:42	10:59	10:10	10:33	10:50		11:14	11:28	11:35
10:15	10:22	10:35		10:58	11:12	11:29	10:40	11:03	11:20		11:44	11:58	12:05
10:45	10:52	11:05		11:28	11:42	11:59	11:10	11:33	11:50		12:14	12:28	12:35
11:15	11:22	11:35		11:58	12:12	12:29	11:40	12:03	12:20		12:44	12:58	1:05
11:45	11:52	12:05		12:28	12:42	12:59	12:10	12:33	12:50		1:15	1:29	1:36
12:15	12:22	12:35		12:58	1:12	1:29	12:40	1:03	1:20		1:45	1:59	2:06
12:45	12:52	1:05		1:28	1:42	1:59	1:10	1:34	1:51		2:16	2:30	2:37
1:15	1:22	1:35		1:58	2:12	2:29	1:40	2:04	2:21		2:46	3:00	3:07
1:45	1:52	2:05		2:28	2:42	2:59	2:10	2:34	2:51		3:16	3:30	3:37
2:15	2:22	2:35		2:58	3:12	3:29	2:40	3:04	3:21		3:46	4:00	4:07
2:45	2:52	3:05		3:28	3:42	3:59	3:10	3:34	3:51		4:16	4:30	4:37
3:15	3:22	3:35		3:58	4:12	4:29	3:40	4:04	4:21		4:46	5:00	5:07
3:45	3:52	4:05		4:28	4:42	4:59	4:10	4:34	4:51		5:18	5:32	5:39
4:15	4:22	4:35		4:57	5:11	5:28	4:40	5:04	5:21		5:48	6:02	6:09
4:45	4:52	5:05		5:27	5:41	5:58	5:10	5:34	5:51		6:18	6:32	6:39
5:15	5:22	5:35		5:57	6:11	6:28	5:40	6:04	6:21		6:48	7:02	7:09
5:50	5:57	6:10		6:32	6:46	7:03	6:10	6:34	6:51		7:18	7:32	7:39
6:20	6:27	6:40		7:02	7:16	7:33	6:40	7:04	7:21		7:48	8:02	8:09
6:50	6:57	7:10		7:32	7:46	8:03	7:15	7:39	7:55		8:19	8:33	8:40
7:20	7:27	7:40		8:01	8:15	8:32	7:45	8:09	8:25		8:49	9:03	9:10
7:50	7:57	8:10		8:31	8:45	9:02	8:15	8:37	8:53		9:17	9:29	9:36
8:20	8:27	8:39		9:00	9:14	9:30	8:45	9:07	9:23		9:47	9:59	10:06
8:50	8:57	9:09		9:30	9:44	10:00	9:15	9:37	9:52		10:15	10:27	10:33
9:20	9:26	9:38		9:59	10:13	10:29	9:40	10:02	10:17		10:40	10:52	10:58
9:45	9:51	10:03		10:24	10:38	10:54	10:10	10:31	10:46		11:08	11:20	11:26
10:15	10:21	10:33		10:53	11:07	11:23	10:40	11:01	11:16		11:38	11:50	11:56
10:45	10:51	11:03		11:23	11:37	11:53							

P.M. Times are shown in bold

*No service to Valencia College West Campus

LINK 38

Universal Orlando/ I-Drive Express

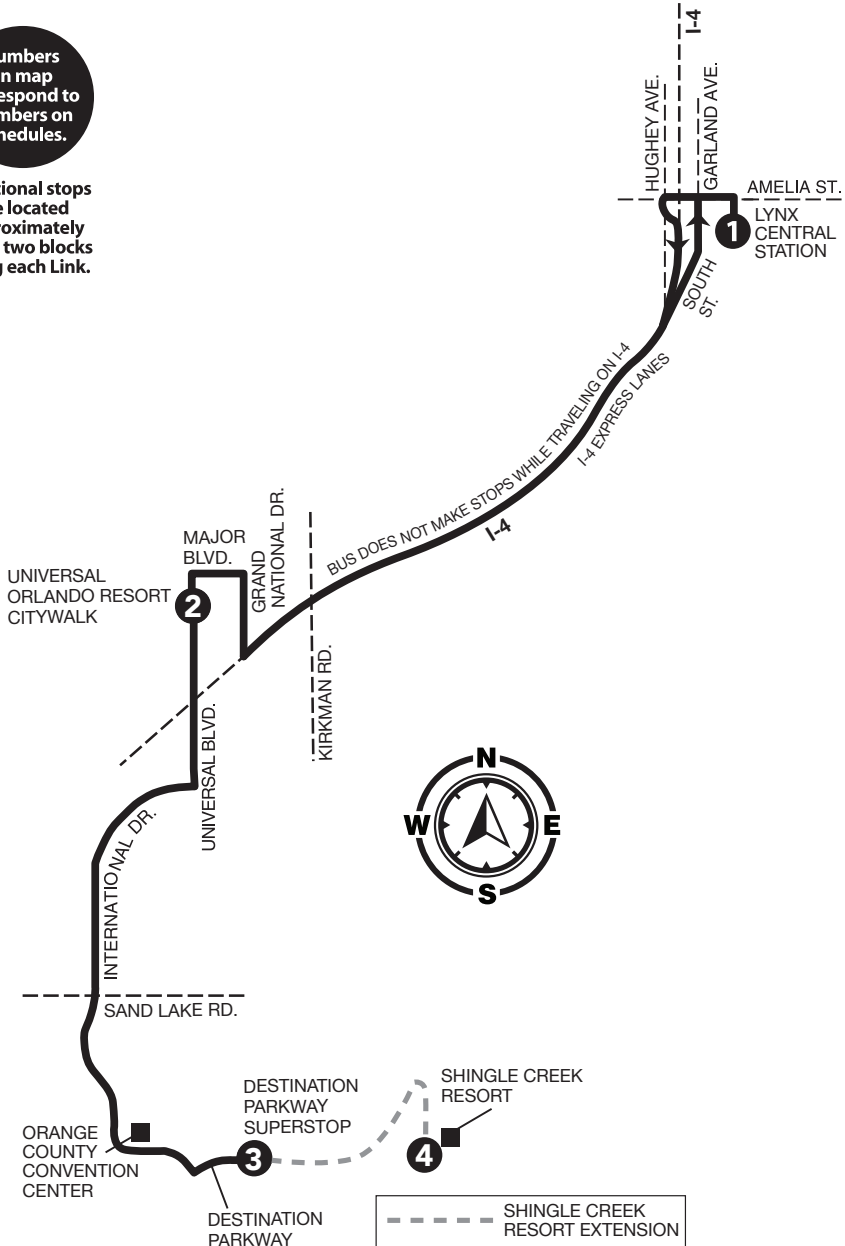
Monday–Sunday
& Holiday service

- **SERVING:**
- LYNX Central Station
- International Drive
- Orange County
- Convention Center
- Universal Orlando Resort

Destination Parkway SuperStop
Rosen Shingle Creek Resort

Numbers on map correspond to numbers on schedules.

Additional stops are located approximately every two blocks along each Link.



Monday - Friday

LYNX CENTRAL STATION TO DESTINATION PARKWAY SUPERSTOP

LYNX CENTRAL STATION	UNIVERSAL ORLANDO RESORT CITYWALK	DESTINATION PARKWAY SUPERSTOP	SHINGLE CREEK RESORT
1	2	3	4
5:45	6:01	6:17	6:22
6:15	6:33	6:53	7:00
6:45	7:03	7:23	7:30
7:15	7:33	7:54	
7:45	8:03	8:24	
8:15	8:33	8:54	
8:45	9:03	9:24	
9:15	9:32	9:52	
9:45	10:02	10:22	
10:15	10:32	10:52	
10:45	11:02	11:22	
11:15	11:32	11:52	
11:45	12:02	12:22	
12:15	12:32	12:52	
12:45	1:02	1:22	
1:15	1:32	1:52	
1:45	2:02	2:22	
2:15	2:32	2:52	
2:45	3:02	3:22	
3:15	3:35	3:57	4:03
3:45	4:05	4:27	4:33
4:15	4:35	4:56	
4:45	5:05	5:26	
5:15	5:35	5:56	
5:45	6:05	6:26	
6:15	6:32	6:53	
6:45	7:02	7:23	
7:15	7:32	7:53	
7:45	8:02	8:23	
8:15	8:32	8:53	
8:45	9:02	9:23	
9:15	9:32	9:53	
9:45	10:02	10:23	
10:15	10:32	10:53	

P.M. Times are shown in bold

DESTINATION PARKWAY SUPERSTOP TO LYNX CENTRAL STATION

SHINGLE CREEK RESORT	DESTINATION PARKWAY SUPERSTOP	UNIVERSAL ORLANDO RESORT CITYWALK	LYNX CENTRAL STATION
4	3	2	1
6:20	6:45	6:40	6:59
7:15	7:15	7:05	7:24
7:45	7:45	7:35	7:54
8:15	8:15	8:05	8:24
8:45	8:45	8:35	8:54
9:15	9:15	9:05	9:24
9:45	9:45	9:35	9:53
10:15	10:15	10:05	10:23
10:45	10:45	10:35	10:53
11:15	11:15	11:05	11:23
11:45	11:45	11:35	11:53
12:15	12:05	12:05	12:23
12:45	12:15	12:15	12:53
1:15	1:15	1:05	1:23
1:45	1:45	1:35	1:53
2:15	2:15	2:05	2:23
2:45	2:45	2:35	2:53
3:15	3:15	3:05	3:23
3:45	3:45	3:39	3:59
4:09	4:09	4:09	4:29
4:39	4:39	4:39	4:59
4:45	4:45	5:09	5:29
5:15	5:15	5:39	5:59
5:45	5:45	6:09	6:29
6:15	6:15	6:37	6:55
6:45	6:45	7:07	7:25
7:10	7:10	7:32	7:50
7:40	7:40	8:02	8:20
8:10	8:10	8:32	8:50
8:40	8:40	9:02	9:20
9:10	9:10	9:29	9:45
9:40	9:40	9:59	10:15
10:10	10:10	10:29	10:45
10:40	10:40	10:59	11:15
11:15	11:15	11:34	11:50
11:45	11:45	12:04	12:20

LINK 38

Saturday

LYNX CENTRAL STATION TO DESTINATION PARKWAY SUPERSTOP

1	2	3	4
LYNX CENTRAL STATION	UNIVERSAL ORLANDO RESORT CITYWALK	DESTINATION PARKWAY SUPERSTOP	SHINGLE CREEK RESORT
5:45	6:01	6:17	6:22
6:15	6:32	6:53	6:58
6:45	7:02	7:23	7:28
7:15	7:32	7:53	
7:45	8:02	8:23	
8:15	8:32	8:53	
8:45	9:02	9:23	
9:15	9:32	9:52	
9:45	10:02	10:22	
10:15	10:32	10:52	
10:45	11:02	11:22	
11:15	11:32	11:52	
11:45	12:02	12:22	
12:15	12:32	12:52	
12:45	1:02	1:22	
1:15	1:32	1:52	
1:45	2:02	2:22	
2:15	2:32	2:52	
2:45	3:02	3:22	
3:15	3:35	3:57	4:03
3:45	4:05	4:27	4:33
4:15	4:35	4:57	
4:45	5:05	5:27	
5:15	5:35	5:57	
5:45	6:05	6:27	
6:15	6:33	6:54	
6:45	7:03	7:24	
7:15	7:33	7:54	
7:45	8:03	8:24	
8:15	8:33	8:54	
8:45	9:03	9:24	
9:15	9:33	9:54	
9:45	10:03	10:24	
10:15	10:33	10:54	

P.M. Times are shown in bold

DESTINATION PARKWAY SUPERSTOP TO LYNX CENTRAL STATION

4	3	2	1
SHINGLE CREEK RESORT	DESTINATION PARKWAY SUPERSTOP	UNIVERSAL ORLANDO RESORT CITYWALK	LYNX CENTRAL STATION
	6:20	6:40	6:58
	6:45	7:05	7:23
	7:15	7:35	7:53
	7:45	8:05	8:23
	8:15	8:35	8:53
	8:45	9:05	9:23
	9:15	9:35	9:53
	9:45	10:05	10:23
	10:15	10:35	10:53
	10:45	11:05	11:23
	11:15	11:35	11:53
	11:45	12:05	12:23
	12:15	12:35	12:53
	12:45	1:05	1:23
	1:15	1:35	1:53
	1:45	2:05	2:23
	2:15	2:35	2:53
	2:45	3:05	3:23
	3:15	3:39	3:57
3:45	3:50	4:14	4:32
4:10	4:15	4:39	4:57
4:40	4:45	5:09	5:27
	5:15	5:39	5:57
	5:45	6:09	6:27
	6:15	6:37	6:55
	6:45	7:07	7:25
	7:15	7:37	7:55
	7:45	8:07	8:25
	8:15	8:37	8:55
	8:45	9:07	9:25
	9:15	9:34	9:50
	9:45	10:04	10:20
	10:15	10:34	10:50
	10:45	11:04	11:20
	11:15	11:34	11:50
	11:45	12:04	12:20

Sunday & Holiday

LYNX CENTRAL STATION TO DESTINATION PARKWAY SUPERSTOP

1	2	3	4
LYNX CENTRAL STATION	UNIVERSAL ORLANDO RESORT CITYWALK	DESTINATION PARKWAY SUPERSTOP	SHINGLE CREEK RESORT
5:45	6:01	6:17	6:22
6:15	6:32	6:53	6:58
6:45	7:02	7:23	7:28
7:15	7:32	7:53	
7:45	8:02	8:23	
8:15	8:32	8:53	
8:45	9:02	9:23	
9:15	9:32	9:52	
9:45	10:02	10:22	
10:15	10:32	10:52	
10:45	11:02	11:22	
11:15	11:32	11:52	
11:45	12:02	12:22	
12:15	12:32	12:52	
12:45	1:02	1:22	
1:15	1:32	1:52	
1:45	2:02	2:22	
2:15	2:32	2:52	
2:45	3:02	3:22	
3:15	3:35	3:57	4:03
3:45	4:05	4:27	4:33
4:15	4:35	4:57	
4:45	5:05	5:27	
5:15	5:35	5:57	
5:45	6:05	6:27	
6:15	6:33	6:54	
6:45	7:03	7:24	
7:15	7:33	7:54	
7:45	8:03	8:24	
8:15	8:33	8:54	
8:45	9:03	9:24	
9:15	9:33	9:54	
9:45	10:03	10:24	
10:15	10:33	10:54	

DESTINATION PARKWAY SUPERSTOP TO LYNX CENTRAL STATION

4	3	2	1
SHINGLE CREEK RESORT	DESTINATION PARKWAY SUPERSTOP	UNIVERSAL ORLANDO RESORT CITYWALK	LYNX CENTRAL STATION
	6:20	6:40	6:58
	6:45	7:05	7:23
	7:15	7:35	7:53
	7:45	8:05	8:23
	8:15	8:35	8:53
	8:45	9:05	9:23
	9:15	9:35	9:53
	9:45	10:05	10:23
	10:15	10:35	10:53
	10:45	11:05	11:23
	11:15	11:35	11:53
	11:45	12:05	12:23
	12:15	12:35	12:53
	12:45	1:05	1:23
	1:15	1:35	1:53
	1:45	2:05	2:23
	2:15	2:35	2:53
	2:45	3:05	3:23
	3:15	3:39	3:57
3:45	3:50	4:14	4:32
4:10	4:15	4:39	4:57
4:40	4:45	5:09	5:27
	5:15	5:39	5:57
	5:45	6:09	6:27
	6:15	6:37	6:55
	6:45	7:07	7:25
	7:15	7:37	7:55
	7:45	8:07	8:25
	8:15	8:37	8:55
	8:45	9:07	9:25
	9:15	9:34	9:50
	9:45	10:04	10:20
	10:15	10:34	10:50
	10:45	11:04	11:20
	11:15	11:34	11:50
	11:45	12:04	12:20

LINK 40

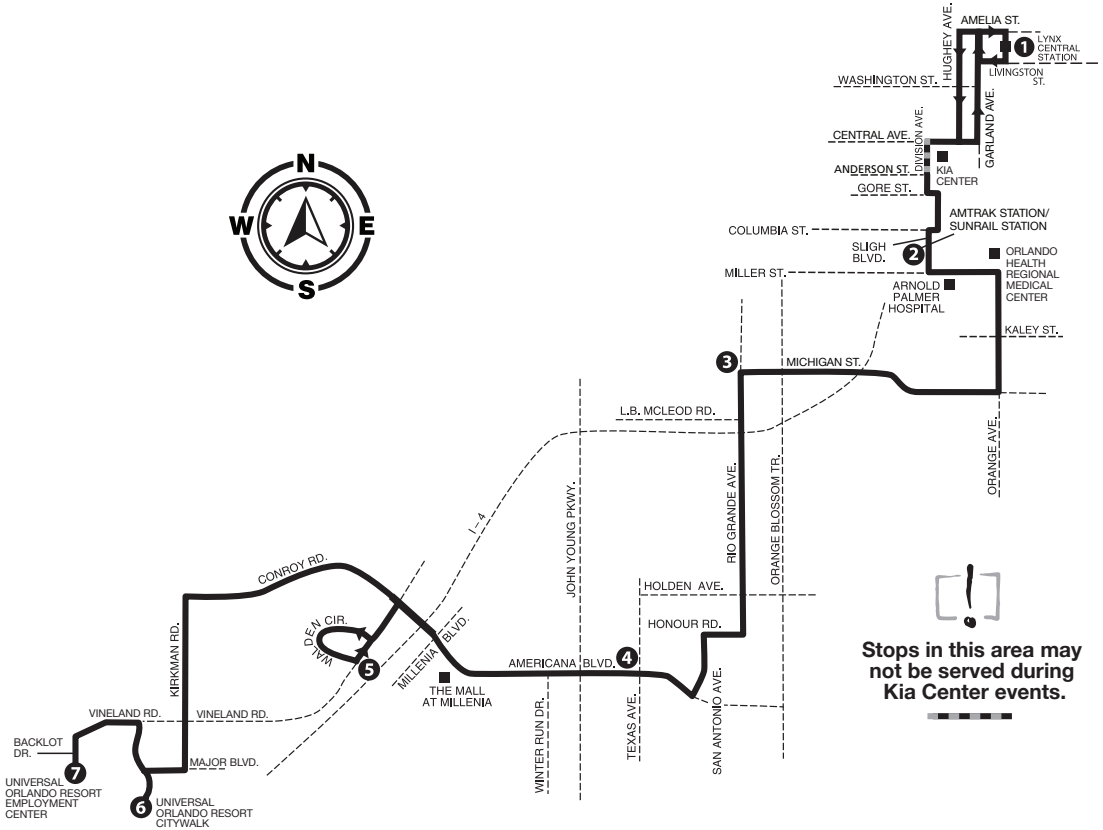
Americana Boulevard/ Universal Orlando

Monday–Sunday
& Holiday service

• SERVING:

- LYNX Central Station
- Orlando Amtrak Station SunRail
- Orlando Health Regional Medical Center
- Arnold Palmer Hospital
- Kia Center

- Conroy Rd.
- Walden Circle
- The Mall at Millenia
- Universal Orlando Resort
- Universal Orlando Resort Employment Center



Stops in this area may not be served during Kia Center events.

Numbers on map correspond to numbers on schedules.

Additional stops are located approximately every two blocks along each Link.

LYNX CENTRAL STATION TO UNIVERSAL ORLANDO

LYNX CENTRAL STATION ①	AMTRAK STATION ②	RIO GRANDE AVE. & MICHIGAN ST. ③	AMERICANA BLVD. & TEXAS AVE. ④	WALDEN CIR. & VINELAND RD. ⑤	UNIVERSAL ORLANDO RESORT CITYWALK ⑥	UNIVERSAL RESORT EMPLOYMENT CENTER ⑦
4:05	4:14	4:24	4:32	4:43	4:56	5:03
4:50	5:01	5:13	5:23	5:36	5:51	5:58
5:20	5:31	5:43	5:53	6:06	6:21	6:28
5:45	5:57	6:09	6:20	6:34	6:51	6:58
6:15	6:27	6:39	6:50	7:04	7:21	7:28
6:45	6:58	7:12	7:23	7:37	7:55	8:02
7:15	7:28	7:42	7:53	8:07	8:25	8:32
7:45	7:58	8:12	8:23	8:38	8:56	9:03
8:15	8:28	8:42	8:53	9:08	9:26	9:33
8:45	8:58	9:12	9:24	9:39	9:57	10:04
9:15	9:28	9:42	9:54	10:09	10:27	10:34
9:45	9:58	10:13	10:25	10:41	10:59	11:06
10:15	10:28	10:43	10:55	11:11	11:29	11:36
10:45	10:58	11:13	11:26	11:42	12:00	12:07
11:15	11:28	11:43	11:56	12:12	12:30	12:37
11:45	11:58	12:13	12:26	12:42	1:00	1:07
12:15	12:28	12:43	12:56	1:12	1:30	1:37
12:45	12:58	1:13	1:26	1:43	2:01	2:08
1:15	1:28	1:43	1:56	2:13	2:31	2:38
1:45	1:58	2:13	2:26	2:44	3:02	3:09
2:15	2:28	2:43	2:56	3:14	3:32	3:39
2:45	2:59	3:14	3:27	3:45	4:03	4:10
3:15	3:29	3:44	3:57	4:15	4:33	4:40
3:45	3:59	4:14	4:27	4:44	5:02	5:09
4:15	4:29	4:44	4:57	5:14	5:32	5:39
4:45	4:59	5:13	5:24	5:41	5:59	6:06
5:15	5:29	5:43	5:54	6:11	6:29	6:36
5:50	6:04	6:17	6:28	6:44	7:01	7:08
6:20	6:34	6:47	6:58	7:14	7:31	7:38
6:45	6:59	7:11	7:22	7:38	7:55	8:02
7:45	7:58	8:10	8:21	8:36	8:52	8:59
8:45	8:58	9:10	9:21	9:35	9:51	9:58
9:45	9:58	10:10	10:20	10:34	10:49	10:56
10:45	10:57	11:08	11:18	11:30	11:44	11:51
11:45	11:56	12:06	12:15	12:26	12:39	12:46

P.M. Times are shown in bold

UNIVERSAL ORLANDO TO LYNX CENTRAL STATION

UNIVERSAL RESORT EMPLOYMENT CENTER ⑦	UNIVERSAL ORLANDO RESORT CITYWALK ⑥	WALDEN CIR. & VINELAND RD. ⑤	AMERICANA BLVD. & TEXAS AVE. ④	RIO GRANDE AVE. & MICHIGAN ST. ③	AMTRAK STATION ②	LYNX CENTRAL STATION ①
	4:40	4:54	5:03	5:12	5:24	5:35
	5:03	5:19	5:29	5:39	5:53	6:05
5:20	5:27	5:44	5:55	6:05	6:19	6:32
	5:57	6:14	6:25	6:36	6:51	7:04
6:15	6:22	6:39	6:50	7:01	7:16	7:30
6:45	6:52	7:09	7:20	7:31	7:46	8:00
7:15	7:22	7:39	7:50	8:01	8:16	8:30
7:45	7:52	8:09	8:20	8:31	8:46	9:00
8:15	8:22	8:39	8:51	9:02	9:17	9:31
8:45	8:52	9:09	9:21	9:32	9:47	10:01
9:15	9:22	9:39	9:51	10:02	10:18	10:31
9:45	9:52	10:09	10:21	10:32	10:48	11:01
10:15	10:22	10:39	10:51	11:02	11:18	11:31
10:45	10:52	11:09	11:21	11:32	11:48	12:01
11:15	11:22	11:39	11:52	12:03	12:19	12:32
11:45	11:52	12:09	12:22	12:33	12:49	1:02
12:15	12:22	12:39	12:52	1:03	1:19	1:32
12:45	12:52	1:09	1:22	1:33	1:49	2:02
1:15	1:22	1:39	1:52	2:03	2:19	2:32
1:45	1:52	2:09	2:22	2:33	2:49	3:02
2:15	2:22	2:39	2:52	3:03	3:19	3:32
2:45	2:52	3:09	3:22	3:33	3:49	4:02
3:15	3:22	3:39	3:52	4:03	4:19	4:32
3:45	3:52	4:09	4:22	4:33	4:49	5:02
4:20	4:27	4:45	4:58	5:08	5:24	5:37
4:50	4:57	5:15	5:28	5:38	5:54	6:07
5:20	5:27	5:45	5:58	6:08	6:22	6:35
5:50	5:57	6:15	6:28	6:38	6:52	7:05
6:20	6:27	6:45	6:58	7:07	7:19	7:32
7:20	7:27	7:44	7:55	8:04	8:15	8:27
8:20	8:27	8:44	8:55	9:04	9:15	9:27
9:20	9:27	9:44	9:55	10:03	10:14	10:26
10:20	10:27	10:43	10:54	11:02	11:13	11:24
11:10	11:17	11:33	11:44	11:52	12:03	12:14
12:10	12:17	12:33	12:42	12:49	12:59	1:09

LYNX CENTRAL STATION TO UNIVERSAL ORLANDO

1	2	3	4	5	6	7
LYNX CENTRAL STATION	AMTRAK STATION	RIO GRANDE AVE. & MICHIGAN ST.	AMERICANA BLVD. & TEXAS AVE.	WALDEN CIR. & VINELAND RD.	UNIVERSAL ORLANDO RESORT CITYWALK	UNIVERSAL RESORT EMPLOYMENT CENTER
4:50	5:01	5:11	5:22	5:31	5:45	5:53
5:45	5:56	6:06	6:17	6:28	6:45	6:53
6:45	6:56	7:06	7:17	7:28	7:45	7:53
7:45	7:57	8:08	8:19	8:30	8:47	8:55
8:45	8:57	9:09	9:21	9:32	9:49	9:57
9:45	9:57	10:09	10:21	10:35	10:52	11:00
10:45	10:57	11:10	11:22	11:36	11:53	12:01
11:45	11:57	12:10	12:22	12:36	12:53	1:01
12:45	12:57	1:10	1:22	1:37	1:54	2:02
1:45	1:57	2:10	2:22	2:39	2:56	3:04
2:45	2:57	3:10	3:22	3:40	3:56	4:04
3:45	3:58	4:11	4:23	4:41	4:57	5:05
4:45	4:58	5:10	5:21	5:39	5:55	6:03
5:45	5:58	6:10	6:21	6:39	6:55	7:03
6:45	6:58	7:09	7:19	7:35	7:51	7:59
7:45	7:58	8:09	8:19	8:33	8:49	8:57
8:45	8:57	9:08	9:18	9:30	9:46	9:54
9:45	9:57	10:07	10:16	10:28	10:43	10:51
10:45	10:57	11:07	11:16	11:26	11:40	11:47
11:45	11:57	12:07	12:16	12:25	12:39	12:46

P.M. Times are shown in bold

UNIVERSAL ORLANDO TO LYNX CENTRAL STATION

7	6	5	4	3	2	1
UNIVERSAL RESORT EMPLOYMENT CENTER	UNIVERSAL ORLANDO RESORT CITYWALK	WALDEN CIR. & VINELAND RD.	AMERICANA BLVD. & TEXAS AVE.	RIO GRANDE AVE. & MICHIGAN ST.	AMTRAK STATION	LYNX CENTRAL STATION
4:25	4:34	4:47	4:55	5:01	5:11	5:23
5:25	5:34	5:49	5:57	6:05	6:16	6:28
6:20	6:29	6:44	6:52	7:00	7:11	7:23
7:15	7:24	7:39	7:48	7:57	8:08	8:20
8:20	8:29	8:44	8:53	9:02	9:13	9:25
9:15	9:24	9:40	9:51	10:01	10:14	10:26
10:15	10:24	10:40	10:52	11:03	11:17	11:29
11:15	11:24	11:40	11:53	12:04	12:18	12:30
12:15	12:24	12:40	12:54	1:04	1:18	1:30
1:15	1:24	1:40	1:54	2:04	2:18	2:30
2:15	2:24	2:40	2:54	3:04	3:18	3:30
3:15	3:24	3:41	3:55	4:05	4:18	4:30
4:15	4:24	4:42	4:56	5:06	5:19	5:31
5:15	5:24	5:42	5:53	6:02	6:14	6:26
6:15	6:24	6:39	6:50	6:59	7:11	7:23
7:15	7:24	7:39	7:50	7:58	8:09	8:21
8:15	8:24	8:39	8:48	8:56	9:06	9:18
9:15	9:24	9:39	9:48	9:56	10:06	10:18
10:15	10:24	10:38	10:46	10:53	11:03	11:15
11:10	11:19	11:33	11:41	11:48	11:57	12:08
12:10	12:19	12:33	12:40	12:46	12:55	1:04

Sunday & Holiday

LYNX CENTRAL STATION TO UNIVERSAL ORLANDO

1	2	3	4	5	6	7
LYNX CENTRAL STATION	AMTRAK STATION	RIO GRANDE AVE. & MICHIGAN ST.	AMERICANA BLVD. & TEXAS AVE.	WALDEN CIR. & VINELAND RD.	UNIVERSAL ORLANDO RESORT CITYWALK	UNIVERSAL RESORT EMPLOYMENT CENTER
5:45	5:55	6:04	6:14	6:24	6:40	6:48
6:45	6:55	7:04	7:14	7:24	7:40	7:48
7:45	7:56	8:05	8:15	8:25	8:41	8:49
8:45	8:56	9:05	9:15	9:25	9:39	9:47
9:45	9:56	10:05	10:15	10:25	10:39	10:47
10:45	10:56	11:06	11:16	11:28	11:42	11:50
11:45	11:56	12:07	12:17	12:29	12:43	12:51
12:45	12:56	1:07	1:17	1:31	1:45	1:53
1:45	1:56	2:07	2:17	2:32	2:46	2:54
2:45	2:56	3:08	3:18	3:33	3:48	3:56
3:45	3:57	4:09	4:19	4:34	4:50	4:58
4:45	4:57	5:08	5:18	5:32	5:48	5:56
5:45	5:57	6:08	6:18	6:30	6:46	6:54
6:45	6:56	7:07	7:17	7:29	7:45	7:53
7:45	7:56	8:07	8:17	8:29	8:45	8:53

P.M. Times are shown in bold

UNIVERSAL ORLANDO TO LYNX CENTRAL STATION

7	6	5	4	3	2	1
UNIVERSAL RESORT EMPLOYMENT CENTER	UNIVERSAL ORLANDO RESORT CITYWALK	WALDEN CIR. & VINELAND RD.	AMERICANA BLVD. & TEXAS AVE.	RIO GRANDE AVE. & MICHIGAN ST.	AMTRAK STATION	LYNX CENTRAL STATION
5:25	5:34	5:49	5:56	6:05	6:16	6:26
6:25	6:34	6:49	6:56	7:05	7:16	7:27
7:15	7:24	7:39	7:46	7:55	8:06	8:17
8:15	8:24	8:38	8:50	8:59	9:10	9:21
9:15	9:24	9:38	9:50	9:59	10:10	10:21
10:15	10:24	10:38	10:50	10:59	11:10	11:21
11:15	11:24	11:38	11:50	11:59	12:10	12:21
12:15	12:24	12:38	12:49	12:58	1:09	1:20
1:15	1:24	1:38	1:49	1:58	2:09	2:20
2:15	2:24	2:38	2:51	3:00	3:11	3:22
3:15	3:24	3:38	3:51	4:00	4:11	4:22
4:15	4:24	4:40	4:51	5:00	5:11	5:22
5:15	5:24	5:40	5:50	5:59	6:10	6:20
6:15	6:24	6:40	6:50	6:59	7:10	7:20
7:10	7:19	7:32	7:41	7:49	8:00	8:10
8:05	8:14	8:27	8:36	8:44	8:55	9:05
9:05	9:14	9:27	9:36	9:44	9:55	10:05

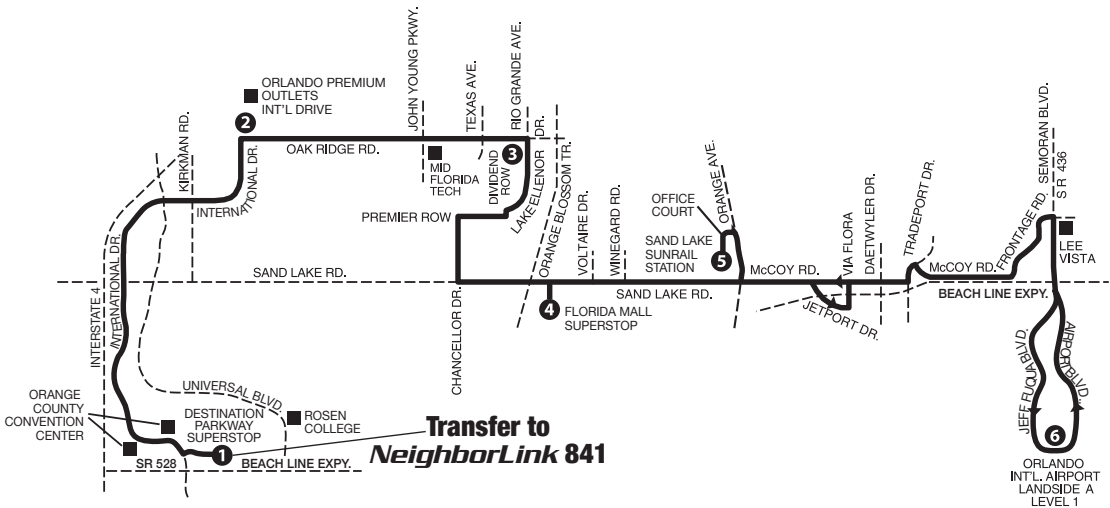
LINK 42

**International Drive
Oak Ridge Rd./Orlando Int'l
Airport**

Monday–Sunday
& Holiday service

• **SERVING:**

- Destination Parkway SuperStop
- Orange County Convention Center
- Orlando Premium Outlets
- International Dr.
- W. Oak Ridge Road
- Mid Florida Tech
- Orlando Central Park
- Florida Mall
- Orlando International Airport
- NeighborLink 841
- Sand Lake SunRail Station



Numbers on map correspond to numbers on schedules.

Additional stops are located approximately every two blocks along each Link.

DESTINATION PARKWAY SUPERSTOP TO ORLANDO INTERNATIONAL AIRPORT

1	2	3	4	5	6
DESTINATION PARKWAY SUPERSTOP	ORLANDO PREMIUM OUTLETS INTERNATIONAL DR.	OAK RIDGE RD. & RIO GRANDE AVE.	FLORIDA MALL SUPERSTOP	SAND LAKE SUNRAIL	ORLANDO INTERNATIONAL AIRPORT
	4:25	4:37	4:49	4:59	5:16
	4:55	5:07	5:19	5:29	5:46
5:05	5:24	5:35	5:48	5:58	6:17
5:35	5:54	6:06	6:19	6:29	6:48
6:05	6:24	6:38	6:52	7:05	7:24
6:35	6:54	7:08	7:22	7:35	7:54
7:05	7:25	7:39	7:53	8:05	8:25
7:35	7:55	8:09	8:23	8:35	8:55
8:05	8:25	8:39	8:53	9:06	9:26
8:35	8:55	9:09	9:23	9:36	9:56
9:10	9:31	9:45	9:59	10:11	10:31
9:40	10:01	10:15	10:29	10:41	11:01
10:10	10:31	10:45	10:59	11:11	11:31
10:40	11:01	11:15	11:29	11:41	12:01
11:10	11:32	11:46	12:00	12:12	12:33
11:40	12:02	12:16	12:30	12:42	1:03
12:10	12:32	12:46	1:00	1:12	1:33
12:40	1:02	1:16	1:30	1:42	2:03
1:10	1:32	1:46	2:00	2:12	2:33
1:40	2:02	2:16	2:30	2:42	3:03
2:15	2:38	2:52	3:06	3:19	3:40
2:45	3:08	3:22	3:36	3:49	4:10
3:15	3:39	3:53	4:07	4:20	4:42
3:45	4:09	4:23	4:37	4:50	5:12
4:15	4:41	4:54	5:08	5:21	5:43
4:45	5:11	5:24	5:38	5:51	6:13
5:10	5:36	5:49	6:03	6:16	6:38
5:40	6:06	6:19	6:33	6:46	7:08
6:10	6:35	6:47	7:00	7:12	7:32
6:40	7:05	7:17	7:30	7:42	8:02
7:15	7:39	7:51	8:04	8:15	8:35
7:45	8:09	8:21	8:34	8:45	9:05
8:15	8:39	8:50	9:01	9:11	9:31
8:45	9:09	9:20	9:31	9:41	10:01
9:10	9:34	9:44	9:55	10:05	10:25
9:40	10:03	10:13	10:24	10:34	10:54
10:10	10:33	10:43	10:54	11:04	11:23
10:40	11:03	11:13	11:24	11:34	11:53
11:20	11:43	11:53	12:04	12:14	12:33

P.M. Times are shown in bold

ORLANDO INTERNATIONAL AIRPORT TO DESTINATION PARKWAY SUPERSTOP

6	5	4	3	2	1
ORLANDO INTERNATIONAL AIRPORT	SAND LAKE SUNRAIL	FLORIDA MALL SUPERSTOP	OAK RIDGE RD. & RIO GRANDE AVE.	ORLANDO PREMIUM OUTLETS INTERNATIONAL DR.	DESTINATION PARKWAY SUPERSTOP
		5:10	5:23	5:35	5:52
		5:35	5:46	5:58	6:17
5:05	5:21	6:01	6:16	6:28	6:47
5:35	6:03	6:33	6:48	7:02	7:24
6:30	6:48	6:58	7:13	7:27	7:49
7:00	7:18	7:28	7:43	7:57	8:19
7:35	7:53	8:03	8:18	8:33	8:55
8:05	8:23	8:33	8:48	9:03	9:25
8:40	8:58	9:08	9:23	9:38	10:00
9:10	9:29	9:39	9:54	10:09	10:31
9:40	9:59	10:09	10:24	10:39	11:01
10:10	10:29	10:39	10:54	11:09	11:31
10:40	10:59	11:09	11:24	11:39	12:01
11:10	11:29	11:40	11:55	12:10	12:32
11:40	11:59	12:10	12:25	12:40	1:02
12:10	12:29	12:40	12:56	1:11	1:33
12:40	1:10	1:29	1:40	1:56	2:17
1:40	1:59	2:10	2:26	2:41	3:03
2:10	2:29	2:40	2:56	3:11	3:34
2:40	2:59	3:10	3:26	3:41	4:04
3:15	3:35	3:47	4:03	4:19	4:43
3:50	4:11	4:23	4:39	4:55	5:19
4:25	4:46	4:58	5:14	5:30	5:54
4:55	5:16	5:28	5:44	6:00	6:24
5:25	5:46	5:58	6:14	6:30	6:54
5:55	6:14	6:26	6:42	6:57	7:21
6:25	6:44	6:56	7:12	7:27	7:51
6:50	7:08	7:18	7:32	7:44	8:06
7:20	7:37	7:47	8:00	8:12	8:34
7:45	8:02	8:12	8:25	8:37	8:59
8:15	8:32	8:42	8:55	9:06	9:27
8:45	9:02	9:12	9:25	9:36	9:57
9:15	9:31	9:41	9:54	10:05	10:26
9:45	10:01	10:11	10:24	10:35	10:56
10:10	10:26	10:35	10:47	10:58	11:16
11:05	11:21	11:30	11:42	11:53	12:11
12:05	12:21	12:30	12:42	12:53	1:10

DESTINATION PARKWAY SUPERSTOP TO ORLANDO INTERNATIONAL AIRPORT

1	2	3	4	5	6
DESTINATION PARKWAY SUPERSTOP	ORLANDO PREMIUM OUTLETS INTERNATIONAL DR.	OAK RIDGE RD. & RIO GRANDE AVE.	FLORIDA MALL SUPERSTOP	SAND LAKE SUNRAIL	ORLANDO INTERNATIONAL AIRPORT
	4:35	4:45	4:58	5:03	5:24
	5:05	5:15	5:28	5:33	5:54
5:20	5:36	5:46	5:59	6:04	6:25
5:45	6:01	6:11	6:24	6:29	6:50
6:15	6:35	6:46	6:59	7:06	7:28
6:40	7:00	7:11	7:24	7:31	7:53
7:10	7:30	7:41	7:54	8:01	8:23
7:40	8:00	8:11	8:24	8:31	8:53
8:10	8:30	8:41	8:54	9:01	9:23
8:40	9:00	9:11	9:24	9:31	9:53
9:05	9:24	9:36	9:50	9:59	10:22
9:35	9:54	10:06	10:20	10:29	10:52
10:00	10:19	10:31	10:45	10:54	11:17
10:30	10:49	11:01	11:15	11:24	11:47
11:00	11:19	11:31	11:45	11:54	12:17
11:30	11:49	12:01	12:15	12:24	12:47
12:00	12:19	12:31	12:45	12:54	1:17
12:30	12:49	1:01	1:15	1:24	1:47
1:00	1:19	1:31	1:45	1:54	2:17
1:30	1:49	2:01	2:15	2:24	2:47
2:00	2:19	2:31	2:45	2:54	3:17
2:30	2:49	3:01	3:15	3:24	3:47
3:00	3:26	3:39	3:53	4:02	4:25
3:30	3:56	4:09	4:23	4:32	4:55
4:00	4:26	4:39	4:53	5:02	5:25
4:30	4:56	5:09	5:23	5:32	5:55
5:00	5:26	5:39	5:53	6:02	6:25
5:30	5:56	6:09	6:23	6:32	6:55
6:05	6:29	6:39	6:51	6:59	7:22
6:35	6:59	7:09	7:21	7:29	7:52
7:05	7:29	7:39	7:51	7:59	8:22
7:35	7:59	8:09	8:21	8:29	8:52
8:05	8:29	8:39	8:51	8:59	9:22
8:35	8:59	9:09	9:21	9:29	9:52
9:05	9:29	9:39	9:51	9:59	10:22
9:35	9:59	10:09	10:21	10:29	10:52
10:05	10:29	10:38	10:50	10:58	11:21
10:40	11:04	11:13	11:25	11:33	11:56
11:10	11:34	11:43	11:55	12:03	12:26

P.M. Times are shown in bold

ORLANDO INTERNATIONAL AIRPORT TO DESTINATION PARKWAY SUPERSTOP

6	5	4	3	2	1
ORLANDO INTERNATIONAL AIRPORT	SAND LAKE SUNRAIL	FLORIDA MALL SUPERSTOP	OAK RIDGE RD. & RIO GRANDE AVE.	ORLANDO PREMIUM OUTLETS INTERNATIONAL DR.	DESTINATION PARKWAY SUPERSTOP
		4:55	5:06	5:17	5:35
		5:25	5:36	5:47	6:05
5:35	5:52	6:03	6:14	6:25	6:43
6:05	6:22	6:33	6:45	6:58	7:19
6:35	6:52	7:03	7:15	7:28	7:49
7:05	7:22	7:33	7:45	7:58	8:19
7:35	7:52	8:03	8:15	8:28	8:49
8:05	8:22	8:33	8:45	8:58	9:19
8:35	8:52	9:03	9:15	9:28	9:49
9:05	9:22	9:33	9:46	9:58	10:20
9:35	9:52	10:03	10:16	10:28	10:50
10:05	10:22	10:33	10:46	10:58	11:20
10:35	10:52	11:03	11:16	11:28	11:50
11:05	11:22	11:33	11:46	11:58	12:20
11:35	11:52	12:03	12:16	12:28	12:50
12:00	12:17	12:28	12:41	12:53	1:15
12:30	12:47	12:58	1:11	1:23	1:45
1:00	1:17	1:28	1:41	1:53	2:15
1:30	1:47	1:58	2:11	2:23	2:45
2:00	2:17	2:28	2:41	2:53	3:15
2:30	2:47	2:58	3:11	3:23	3:45
3:00	3:17	3:28	3:41	3:57	4:20
3:30	3:47	3:58	4:14	4:27	4:50
4:00	4:17	4:28	4:44	4:57	5:20
4:35	4:52	5:03	5:19	5:32	5:55
5:05	5:22	5:33	5:49	6:02	6:25
5:35	5:52	6:03	6:19	6:32	6:55
6:05	6:22	6:33	6:46	6:57	7:18
6:35	6:52	7:03	7:16	7:27	7:48
7:05	7:22	7:33	7:46	7:57	8:18
7:35	7:52	8:03	8:16	8:27	8:48
8:05	8:22	8:33	8:46	8:57	9:18
8:35	8:52	9:03	9:16	9:27	9:48
9:05	9:22	9:33	9:46	9:57	10:18
9:35	9:52	10:03	10:16	10:27	10:48
10:05	10:22	10:33	10:42	10:52	11:10
11:05	11:22	11:33	11:42	11:52	12:10
12:05	12:22	12:33	12:42	12:52	1:10

Sunday & Holiday

DESTINATION PARKWAY SUPERSTOP TO ORLANDO INTERNATIONAL AIRPORT

ORLANDO INTERNATIONAL AIRPORT TO DESTINATION PARKWAY SUPERSTOP

1	2	3	4	5	6
DESTINATION PARKWAY SUPERSTOP	ORLANDO PREMIUM OUTLETS INTERNATIONAL DR.	OAK RIDGE RD. & RIO GRANDE AVE.	FLORIDA MALL SUPERSTOP	SAND LAKE SUNRAIL	ORLANDO INTERNATIONAL AIRPORT
5:10	5:00	5:10	5:23	5:33	5:50
5:35	5:30	5:41	5:54	6:04	6:22
6:05	5:55	6:06	6:19	6:29	6:47
6:35	6:25	6:36	6:49	6:59	7:17
7:00	6:55	7:06	7:19	7:29	7:47
7:30	7:22	7:33	7:46	7:56	8:14
8:00	7:52	8:03	8:16	8:26	8:44
8:25	8:22	8:33	8:46	8:56	9:15
8:55	8:47	8:58	9:11	9:21	9:40
9:25	9:17	9:28	9:42	9:52	10:11
9:55	9:47	9:58	10:12	10:22	10:41
10:25	10:17	10:29	10:43	10:54	11:13
10:55	10:47	10:59	11:13	11:24	11:43
11:25	11:18	11:30	11:44	11:55	12:14
11:55	11:48	12:00	12:14	12:25	12:44
12:25	12:18	12:30	12:44	12:55	1:14
1:25	1:19	1:31	1:45	1:56	2:15
1:55	2:20	2:32	2:46	2:57	3:16
2:25	2:50	3:02	3:16	3:27	3:46
3:25	3:21	3:33	3:47	3:58	4:17
3:55	3:51	4:03	4:17	4:28	4:47
4:25	4:23	4:35	4:49	5:00	5:19
4:55	4:53	5:05	5:19	5:30	5:49
5:25	5:23	5:35	5:49	6:00	6:19
5:55	5:53	6:05	6:19	6:30	6:49
6:25	6:22	6:34	6:48	6:59	7:18
6:55	6:52	7:04	7:18	7:29	7:48
7:25	7:21	7:33	7:46	7:56	8:15
7:55	7:51	8:03	8:16	8:26	8:45
8:25	8:20	8:31	8:44	8:54	9:12
8:55	8:50	9:01	9:14	9:24	9:42
9:30	9:25	9:36	9:49	9:59	10:17
10:00	9:55	10:06	10:19	10:29	10:47
10:30	10:25	10:35	10:47	10:56	11:13
11:00	10:55	11:05	11:17	11:26	11:43
	11:25	11:35	11:47	11:56	12:13

P.M. Times are shown in bold

6	5	4	3	2	1
ORLANDO INTERNATIONAL AIRPORT	SAND LAKE SUNRAIL	FLORIDA MALL SUPERSTOP	OAK RIDGE RD. & RIO GRANDE AVE.	ORLANDO PREMIUM OUTLETS INTERNATIONAL DR.	DESTINATION PARKWAY SUPERSTOP
5:30	5:46	5:05	5:17	5:30	5:51
6:00	6:16	5:30	5:42	5:55	6:16
6:30	6:46	5:56	6:08	6:21	6:42
6:55	7:11	6:26	6:38	6:51	7:12
7:25	7:41	6:57	7:09	7:22	7:44
7:55	8:11	7:22	7:34	7:47	8:09
8:25	8:41	7:52	8:05	8:18	8:41
8:55	9:11	8:22	8:35	8:48	9:11
9:25	9:42	8:52	9:05	9:18	9:41
9:55	10:12	9:22	9:35	9:48	10:11
10:25	10:42	9:53	10:06	10:19	10:43
10:55	11:12	10:23	10:36	10:49	11:13
11:25	11:42	10:53	11:07	11:20	11:44
11:55	12:12	11:23	11:37	11:50	12:14
12:25	12:43	11:53	12:08	12:22	12:46
1:25	1:43	12:23	12:38	12:52	1:16
1:55	2:13	12:54	1:09	1:23	1:47
2:25	2:43	1:13	1:39	1:53	2:17
3:25	3:43	1:25	1:54	2:09	2:27
3:55	4:13	1:54	2:24	2:39	3:17
4:25	4:43	2:24	2:39	2:53	3:47
4:55	5:13	2:54	3:09	3:23	3:47
5:25	5:43	3:24	3:39	3:53	4:17
5:55	6:13	3:54	4:09	4:23	4:47
6:25	6:43	4:24	4:39	4:53	5:17
6:55	7:13	4:54	5:09	5:23	5:47
7:25	7:42	5:24	5:39	5:53	6:17
7:55	8:12	5:54	6:09	6:23	6:47
8:25	8:42	6:24	6:39	6:53	7:17
8:55	9:12	6:54	7:09	7:23	7:47
9:25	9:42	7:24	7:39	7:53	8:17
9:55	10:12	7:53	8:08	8:21	8:45
10:25	10:41	8:23	8:38	8:51	9:15
11:25	11:41	8:53	9:08	9:20	9:43
12:25	12:41	9:23	9:38	9:50	10:13
		9:53	10:06	10:18	10:41
		10:23	10:36	10:48	11:11
		10:51	11:04	11:16	11:36
		11:51	12:04	12:15	12:35
		12:51	1:03	1:13	1:33

LINK 43

Winter Park/Lee Rd./Pine Hills

Monday–Sunday
& Holiday service

- **SERVING:**
- AdventHealth Winter Park
- Winter Park Village
- Rollins College
- Winter Park Library
- Valencia College Winter Park

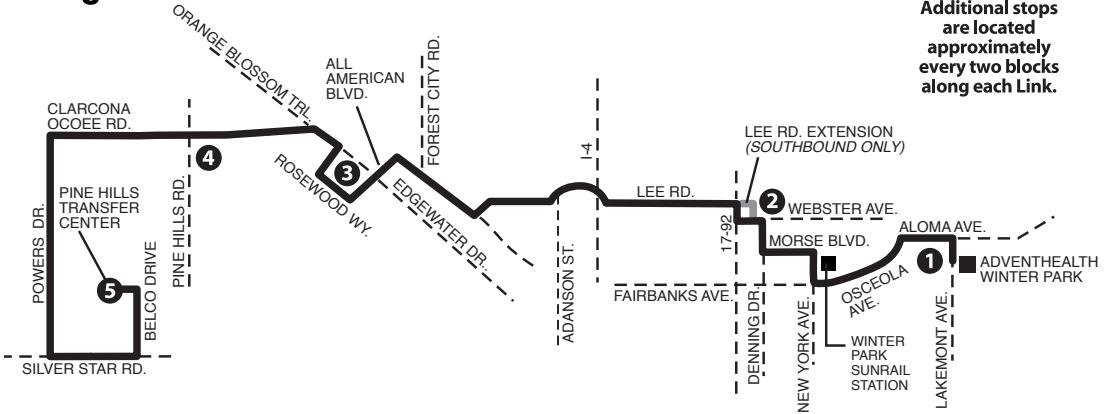
- Everest University
- Rosemont SuperStop
- Pine Hills Transfer Station



NOTE: Pine Hills Transfer Center will open in mid-late January 2025. Link 43 will be on a detour until the transfer center opens. See golynx.com for details.

Numbers on map correspond to numbers on schedules.

Additional stops are located approximately every two blocks along each Link.



Monday - Friday

ALOMA TO PINE HILLS TRANSFER CENTER

1	2	3	3	4	5
ALOMA AVE. & LAKEMONT AVE.	WEBSTER AVE. & DENNING DR.	ROSEMONT SUPERSTOP (ARRIVE)	ROSEMONT SUPERSTOP (DEPART)	CLARCONA OCOEE RD. & PINE HILLS RD.	PINE HILLS TRANSFER CENTER
6:35	6:50	7:11	6:20	6:27	6:37
7:30	7:46	8:08	7:11	7:19	7:30
8:30	8:45	9:07	8:08	8:16	8:28
9:30	9:45	10:09	9:07	9:15	9:27
10:30	10:45	11:09	10:09	10:17	10:29
11:30	11:45	12:09	11:09	11:16	11:28
12:30	12:45	1:09	12:09	12:15	12:28
1:30	1:45	2:09	1:09	1:15	1:28
2:30	2:45	3:10	2:09	2:16	2:29
3:30	3:45	4:12	3:10	4:19	4:32
4:30	4:46	5:13	4:12	5:21	5:35
5:30	5:46	6:11	5:13	6:18	6:32
6:30	6:44	7:05	6:11	7:12	7:24
7:30	7:43	8:02	7:05	8:08	8:20
8:25	8:38	8:57	8:02	9:03	9:14

P.M. Times are shown in bold

PINE HILLS TRANSFER CENTER TO ALOMA

5	4	3	3	2	1
PINE HILLS TRANSFER CENTER	CLARCONA OCOEE RD. & PINE HILLS RD.	ROSEMONT SUPERSTOP (ARRIVE)	ROSEMONT SUPERSTOP (DEPART)	WEBSTER AVE. & DENNING DR.	ALOMA AVE. & LAKEMONT AVE.
5:20	5:30	5:39	5:39	6:01	6:10
6:15	6:26	6:35	6:35	6:57	7:09
7:15	7:26	7:35	7:35	7:58	8:10
8:15	8:26	8:35	8:35	8:58	9:11
9:15	9:26	9:35	9:35	9:57	10:10
10:15	10:26	10:35	10:35	10:57	11:10
11:15	11:26	11:35	11:35	11:57	12:10
12:15	12:26	12:35	12:35	12:57	1:11
1:15	1:26	1:35	1:35	1:57	2:11
2:15	2:26	2:35	2:35	2:58	3:12
3:15	3:26	3:35	3:35	3:58	4:12
4:15	4:26	4:36	4:36	4:59	5:13
5:20	5:31	5:41	5:41	6:03	6:17
6:20	6:30	6:39	6:39	6:58	7:11
7:20	7:30	7:39	7:39	7:58	8:08

Saturday

ALOMA TO PINE HILLS TRANSFER CENTER

1	ALOMA AVE. & LAKEMONT AVE.	2	WEBSTER AVE. & DENNING DR.	3	ROSEMONT SUPERSTOP (ARRIVE)	3	ROSEMONT SUPERSTOP (DEPART)	4	CLARCONA OCOEE RD. & PINE HILLS RD.	5	PINE HILLS TRANSFER CENTER
	6:15		6:25		6:42		6:42		6:48		6:59
	7:15		7:25		7:42		7:42		7:48		7:59
	8:15		8:25		8:42		8:42		8:48		8:59
	9:15		9:27		9:47		9:47		9:54		10:06
	10:15		10:27		10:47		10:47		10:54		11:06
	11:15		11:27		11:47		11:47		11:54		12:06
	12:15		12:27		12:47		12:47		12:54		1:06
	1:15		1:27		1:47		1:47		1:54		2:06
	2:15		2:27		2:47		2:47		2:54		3:06
	3:15		3:27		3:47		3:47		3:54		4:06
	4:15		4:27		4:47		4:47		4:54		5:06
	5:15		5:27		5:47		5:47		5:54		6:06
	6:15		6:27		6:47		6:47		6:53		7:05
	7:15		7:27		7:47		7:47		7:53		8:05
	8:15		8:27		8:47		8:47		8:53		9:05

P.M. Times are shown in bold

PINE HILLS TRANSFER CENTER TO ALOMA

5	PINE HILLS TRANSFER CENTER	4	CLARCONA OCOEE RD. & PINE HILLS RD.	3	ROSEMONT SUPERSTOP (ARRIVE)	3	ROSEMONT SUPERSTOP (DEPART)	2	WEBSTER AVE. & DENNING DR.	1	ALOMA AVE. & LAKEMONT AVE.
	5:15		5:25		5:30		5:30		5:45		6:02
	6:15		6:25		6:30		6:30		6:46		7:03
	7:15		7:25		7:30		7:30		7:46		8:03
	8:15		8:25		8:30		8:30		8:46		9:03
	9:15		9:26		9:31		9:31		9:48		10:08
	10:15		10:26		10:31		10:31		10:48		11:08
	11:15		11:26		11:31		11:31		11:48		12:08
	12:15		12:26		12:31		12:31		12:48		1:08
	1:15		1:26		1:31		1:31		1:48		2:08
	2:15		2:26		2:31		2:31		2:48		3:08
	3:15		3:26		3:31		3:31		3:48		4:08
	4:15		4:26		4:31		4:31		4:48		5:08
	5:15		5:26		5:31		5:31		5:48		6:08
	6:15		6:25		6:30		6:30		6:46		7:03
	7:15		7:25		7:30		7:30		7:46		8:03

Sunday & Holidays

ALOMA TO PINE HILLS TRANSFER CENTER

1	ALOMA AVE. & LAKEMONT AVE.	2	WEBSTER AVE. & DENNING DR.	3	ROSEMONT SUPERSTOP (ARRIVE)	3	ROSEMONT SUPERSTOP (DEPART)	4	CLARCONA OCOEE RD. & PINE HILLS RD.	5	PINE HILLS TRANSFER CENTER
	6:15		6:25		6:41		6:41		6:48		7:00
	7:15		7:26		7:42		7:42		7:49		8:01
	8:15		8:26		8:42		8:42		8:49		9:01
	9:15		9:27		9:47		9:47		9:54		10:07
	10:15		10:27		10:47		10:47		10:54		11:07
	11:15		11:27		11:47		11:47		11:54		12:07
	12:15		12:27		12:47		12:47		12:54		1:07
	1:15		1:27		1:47		1:47		1:54		2:07
	2:15		2:27		2:47		2:47		2:54		3:07
	3:15		3:27		3:47		3:47		3:54		4:07
	4:15		4:27		4:47		4:47		4:54		5:07
	5:15		5:27		5:46		5:46		5:53		6:06

P.M. Times are shown in bold

PINE HILLS TRANSFER CENTER TO ALOMA

5	PINE HILLS TRANSFER CENTER	4	CLARCONA OCOEE RD. & PINE HILLS RD.	3	ROSEMONT SUPERSTOP (ARRIVE)	3	ROSEMONT SUPERSTOP (DEPART)	2	WEBSTER AVE. & DENNING DR.	1	ALOMA AVE. & LAKEMONT AVE.
	6:15		6:26		6:32		6:32		6:49		7:04
	7:15		7:26		7:32		7:32		7:49		8:04
	8:15		8:26		8:32		8:32		8:49		9:04
	9:15		9:27		9:33		9:33		9:51		10:06
	10:15		10:27		10:33		10:33		10:51		11:06
	11:15		11:27		11:33		11:33		11:51		12:06
	12:15		12:28		12:34		12:34		12:52		1:07
	1:15		1:28		1:34		1:34		1:52		2:07
	2:15		2:28		2:34		2:34		2:52		3:07
	3:15		3:28		3:34		3:34		3:52		4:07
	4:15		4:28		4:34		4:34		4:52		5:07
	5:15		5:28		5:34		5:34		5:52		6:07

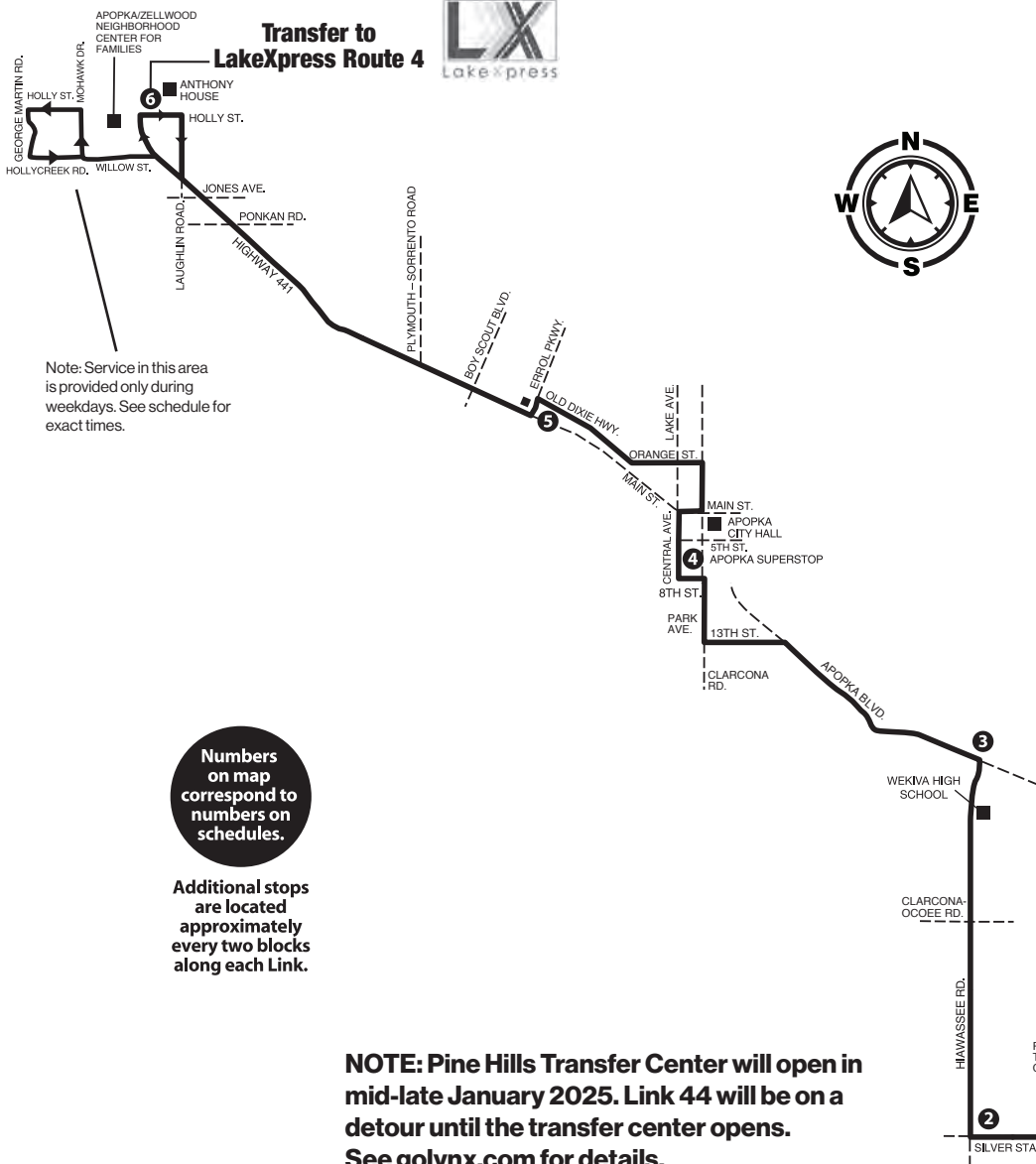
LINK 44

Hiwassee Road/Zellwood Apopka

Monday–Saturday service
No Sunday/Holiday service

- **SERVING:**
- N. Hiwassee Road
- Wekiva High School
- Apopka SuperStop
- Errol Plaza
- Anthony House

LakeXpress Route 4
Pine Hills Transfer Center
Apopka/Zellwood Neighborhood
Center for Families



Monday - Friday

PINE HILLS TRANSFER CENTER TO ZELLWOOD

1	2	3	4	4	5	6
PINE HILLS TRANSFER CENTER	HIWASSEE RD. & SILVER STAR RD.	HIWASSEE RD. & APOPKA BLVD.	ARRIVE APOPKA SUPERSTOP	DEPART APOPKA SUPERSTOP	ERROL PLAZA	U.S. HWY. 441 & HOLLY ST.
4:50	4:55	5:07	5:18	5:20	5:39	5:51
*5:45	5:51	6:03	6:14	6:15	6:34	6:46
*6:45	6:51	7:05	7:16	7:16	7:35	7:48
*7:45	7:51	8:04	8:15	8:15	8:34	8:47
*8:45	8:51	9:03	9:14	9:15	9:34	9:47
*9:45	9:51	10:03	10:14	10:15	10:34	10:48
*10:45	10:51	11:03	11:14	11:15	11:34	11:48
**11:45	11:51	12:03	12:14	12:15	12:34	12:48
12:45	12:51	1:05	1:16	1:16	1:35	1:49
*1:45	1:51	2:05	2:16	2:16	2:35	2:49
*2:45	2:51	3:05	3:16	3:16	3:35	3:50
*3:45	3:51	4:05	4:16	4:16	4:35	4:50
*4:45	4:51	5:05	5:16	5:16	5:34	5:49
5:45	5:51	6:05	6:16	6:16	6:33	6:47
6:45	6:51	7:03	7:14	7:15	7:32	7:45

P.M. Times are shown in bold

*These trips connect with LakeXpress Route 4 at Anthony House.

** These trips serve Willow St., Mohawk Dr., Holly St., George Martin Dr., and Holly Creek Rd. after leaving U.S. Hwy 441/Holly St.

ZELLWOOD TO PINE HILLS TRANSFER CENTER

6	5	4	4	3	2	1
U.S. HWY. 441 & HOLLY ST.	ERROL PLAZA	ARRIVE APOPKA SUPERSTOP	DEPART APOPKA SUPERSTOP	HIWASSEE RD. & APOPKA BLVD.	HIWASSEE RD. & SILVER STAR RD.	PINE HILLS TRANSFER CENTER
**5:00	5:22	5:33	5:33	5:44	6:00	6:07
6:00	6:16	6:27	6:27	6:38	6:55	7:03
*6:55	7:18	7:30	7:30	7:41	7:58	8:06
8:00	8:15	8:27	8:27	8:38	8:55	9:03
*8:55	9:17	9:28	9:28	9:39	9:56	10:04
10:00	10:15	10:26	10:26	10:37	10:54	11:02
**10:55	11:17	11:28	11:28	11:39	11:56	12:04
12:00	12:15	12:26	12:26	12:37	12:54	1:02
*12:55	1:17	1:28	1:28	1:39	1:56	2:04
2:00	2:16	2:27	2:27	2:38	2:55	3:03
*2:55	3:18	3:29	3:29	3:40	3:56	4:04
4:00	4:17	4:28	4:28	4:39	4:56	5:04
*4:55	5:18	5:29	5:29	5:40	5:56	6:04
6:00	6:13	6:24	6:24	6:35	6:50	6:58
6:55	7:07	7:18	7:18	7:29	7:44	7:52
7:50	8:02	8:11	8:11	8:21	8:36	8:44

Saturday

PINE HILLS TRANSFER CENTER TO ZELLWOOD

1	2	3	4	4	5	6
PINE HILLS TRANSFER CENTER	HIWASSEE RD. & SILVER STAR RD.	HIWASSEE RD. & APOPKA BLVD.	ARRIVE APOPKA SUPERSTOP	DEPART APOPKA SUPERSTOP	ERROL PLAZA	U.S. HWY. 441 & HOLLY ST.
5:15	5:20	5:31	5:41	5:45	6:04	6:16
6:15	6:21	6:32	6:42	6:45	7:04	7:16
7:15	7:21	7:32	7:42	7:45	8:04	8:17
8:15	8:21	8:32	8:42	8:45	9:04	9:17
9:15	9:21	9:33	9:43	9:45	10:04	10:17
10:15	10:21	10:33	10:43	10:45	11:04	11:18
11:15	11:21	11:33	11:43	11:45	12:04	12:18
12:15	12:21	12:34	12:44	12:45	1:04	1:18
1:15	1:21	1:34	1:44	1:45	2:04	2:18
2:15	2:21	2:34	2:44	2:45	3:04	3:18
3:15	3:21	3:33	3:43	3:45	4:04	4:19
4:15	4:21	4:33	4:43	4:45	5:04	5:19
5:15	5:21	5:33	5:43	5:45	6:04	6:19
6:15	6:21	6:33	6:43	6:45	7:02	7:16
7:15	7:21	7:32	7:42	7:45	8:02	8:15

P.M. Times are shown in bold

ZELLWOOD TO PINE HILLS TRANSFER CENTER

6	5	4	4	3	2	1
U.S. HWY. 441 & HOLLY ST.	ERROL PLAZA	ARRIVE APOPKA SUPERSTOP	DEPART APOPKA SUPERSTOP	HIWASSEE RD. & APOPKA BLVD.	HIWASSEE RD. & SILVER STAR RD.	PINE HILLS TRANSFER CENTER
5:25	5:40	5:49	5:50	6:00	6:11	6:18
6:25	6:41	6:51	6:51	7:02	7:14	7:22
7:25	7:41	7:51	7:51	8:02	8:14	8:22
8:25	8:40	8:50	8:50	9:01	9:13	9:22
9:25	9:40	9:50	9:50	10:01	10:15	10:24
10:25	10:40	10:50	10:50	11:01	11:15	11:24
11:25	11:40	11:50	11:50	12:01	12:15	12:24
12:25	12:40	12:50	12:50	1:01	1:15	1:24
1:25	1:40	1:50	1:50	2:01	2:15	2:24
2:25	2:41	2:51	2:51	3:02	3:16	3:25
3:25	3:41	3:51	3:51	4:02	4:16	4:25
4:25	4:42	4:52	4:52	5:02	5:15	5:24
5:25	5:42	5:52	5:52	6:02	6:15	6:24
6:25	6:38	6:48	6:48	6:58	7:10	7:19
7:25	7:37	7:46	7:46	7:55	8:06	8:15
8:25	8:37	8:46	8:46	8:55	9:06	9:15

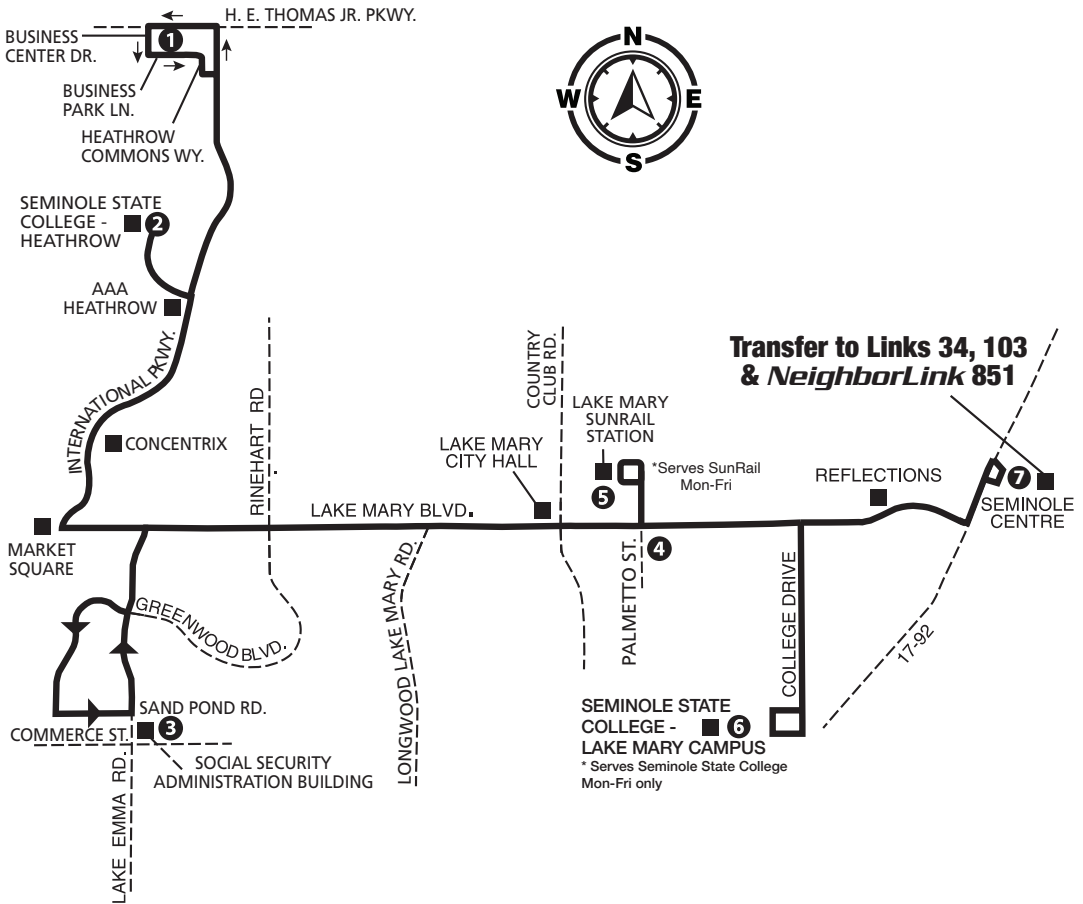
LINK 45

Lake Mary

Monday–Saturday service
No Sunday/Holiday service

- **SERVING:**
- Colonial Town Park
- Lake Emma Road
- Lake Mary Boulevard
- Lake Mary City Hall
- Reflections
- Seminole Centre

Seminole State College - Heathrow
& Lake Mary/Sanford
AAA Heathrow
Concentrix
Lake Mary SunRail Station
NeighborLink 851



**Transfer to Links 34, 103
& NeighborLink 851**

**Numbers
on map
correspond to
numbers on
schedules.**

**Additional stops
are located
approximately
every two blocks
along each Link.**

LINK 45

Monday - Friday

LAKE MARY TO SEMINOLE CENTRE

1	H.E. THOMAS PKWY. & INTERNATIONAL PKWY.				
2	SEMINOLE STATE COLLEGE - HEATHROW				
3	SAND POND RD. & LAKE EMMA RD.	5:25	5:33		
5	LAKE MARY SUNRAIL	6:07	6:15	6:23	
6	SEMINOLE STATE COLLEGE - LAKE MARY / SANFORD CAMPUS	6:15	6:23	6:31	
7	SEMINOLE CENTRE	6:23	6:31	6:39	6:47
		6:45	6:53	7:01	7:09
		7:15	7:23	7:31	7:39
		7:45	7:53	8:01	8:09
		8:15	8:23	8:31	8:39
		8:45	8:53	9:01	9:09
		9:35	9:43	9:51	9:59
		10:20	10:28	10:36	10:44
		11:35	11:43	11:51	11:59
		12:25	12:30	12:42	12:54
		1:35	1:40	1:52	2:04
		2:35	2:40	2:52	3:04
		3:45	3:50	4:03	4:17
		4:15	4:20	4:33	4:47
		4:45	4:50	5:03	5:17
		5:15	5:20	5:33	5:47
		5:45	5:50	6:03	6:17
		6:15	6:20	6:32	6:43
		6:45	6:50	7:02	7:13
		7:35	7:40	7:52	8:03
		8:35	8:40	8:52	9:03

P.M. Times are shown in bold

SEMINOLE CENTRE TO LAKE MARY

7	SEMINOLE CENTRE	5:00	5:08	5:16	5:24
6	SEMINOLE STATE COLLEGE - LAKE MARY / SANFORD CAMPUS	5:30	5:38	5:46	5:54
5	LAKE MARY SUNRAIL	5:50	5:58	6:06	6:14
3	SAND POND RD. & LAKE EMMA RD.	6:20	6:29	6:38	6:47
2	SEMINOLE STATE COLLEGE - HEATHROW	6:50	6:59	7:08	7:17
1	H.E. THOMAS PKWY. & INTERNATIONAL PKWY.	7:20	7:29	7:38	7:47
		7:50	7:59	8:08	8:17
		8:20	8:29	8:38	8:47
		9:20	9:29	9:38	9:47
		10:35	10:44	10:53	11:02
		11:20	11:29	11:38	11:47
		12:20	12:29	12:38	12:54
		1:20	1:29	1:38	1:54
		2:45	2:54	3:03	3:19
		3:45	3:54	4:03	4:20
		4:15	4:24	4:33	4:50
		4:45	4:54	5:03	5:20
		5:15	5:24	5:33	5:50
		5:45	5:54	6:03	6:20
		6:15	6:23	6:31	6:42
		6:45	6:53	7:01	7:12
		7:45	7:53	8:01	8:12

Saturday

LAKE MARY TO SEMINOLE CENTRE

1	H.E. THOMAS PKWY. & INTERNATIONAL PKWY.				
2	SEMINOLE STATE COLLEGE - HEATHROW				
3	SAND POND RD. & LAKE EMMA RD.	5:54	6:01	6:07	
4	LAKE MARY BLVD. & PALMETTO ST.	6:15	6:25	6:35	
7	SEMINOLE CENTRE	6:35	6:45	6:55	7:05
		7:15	7:25	7:35	7:45
		7:45	7:55	8:05	8:15
		8:15	8:25	8:35	8:45
		8:45	8:55	9:05	9:15
		9:40	9:50	10:00	10:10
		10:40	10:44	10:56	11:06
		11:40	11:44	11:56	12:06
		12:40	12:44	12:56	1:06
		1:40	1:44	1:56	2:06
		2:40	2:44	2:56	3:06
		3:40	3:44	3:56	4:06
		4:40	4:44	4:56	5:06
		5:40	5:44	5:56	6:06
		6:40	6:44	6:56	7:05
		7:40	7:44	7:56	8:05

P.M. Times are shown in bold

SEMINOLE CENTRE TO LAKE MARY

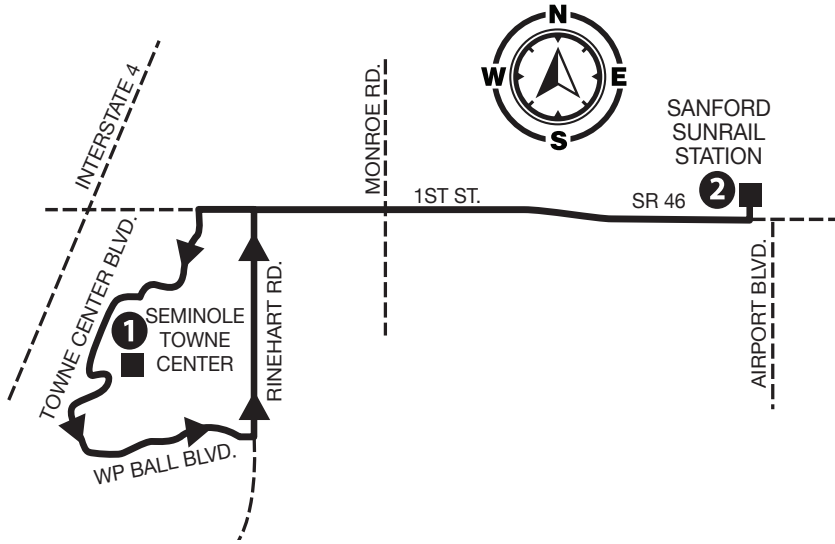
7	SEMINOLE CENTRE	6:00	6:06	6:17	6:25
4	LAKE MARY BLVD. & PALMETTO ST.	7:00	7:06	7:17	7:25
3	SAND POND RD. & LAKE EMMA RD.	8:00	8:06	8:17	8:25
2	SEMINOLE STATE COLLEGE - HEATHROW	9:00	9:08	9:21	9:29
1	H.E. THOMAS PKWY. & INTERNATIONAL PKWY.	10:00	10:08	10:21	10:29
		11:00	11:08	11:21	11:29
		12:00	12:08	12:21	12:29
		1:00	1:08	1:21	1:29
		2:00	2:08	2:21	2:29
		3:00	3:08	3:21	3:29
		4:00	4:08	4:21	4:29
		5:00	5:08	5:21	5:29
		6:00	6:08	6:18	6:26
		7:00	7:08	7:18	7:26

LINK 46 WEST

W. SR 46/Seminole Towne Center

Monday–Sunday & Holiday service

- SERVING:**
- Seminole Towne Center
 - Walmart Rinehart Road
 - Sanford SunRail Station
 - NeighborLink 851



Numbers on map correspond to numbers on schedules.

Additional stops are located approximately every two blocks along each Link.

Monday - Friday

Saturday

Sunday & Holiday

SEMINOLE TOWNE CENTER TO SANFORD SUNRAIL		SANFORD SUNRAIL TO SEMINOLE TOWNE CENTER		SEMINOLE TOWNE CENTER TO SANFORD SUNRAIL		SANFORD SUNRAIL TO SEMINOLE TOWNE CENTER		SEMINOLE TOWNE CENTER TO SANFORD SUNRAIL		SANFORD SUNRAIL TO SEMINOLE TOWNE CENTER	
1	2	2	1	1	2	2	1	1	2	2	1
5:20	5:31	6:05	6:17	6:00	6:12	6:45	6:56	6:40	6:52	6:25	6:36
5:50	6:01	6:35	6:47	7:00	7:12	7:45	7:56	7:40	7:52	7:25	7:36
6:20	6:34	7:05	7:17	8:00	8:12	8:45	8:56	8:40	8:52	8:25	8:36
6:50	7:04	7:35	7:47	9:00	9:14	9:45	9:57	9:40	9:54	9:25	9:37
7:20	7:34	8:05	8:17	10:00	10:14	10:45	10:57	10:40	10:54	10:25	10:37
7:50	8:04	8:35	8:47	11:00	11:14	11:45	11:57	11:40	11:54	11:25	11:37
8:20	8:34	9:05	9:17	12:00	12:14	12:45	12:57	12:40	12:54	12:25	12:37
9:20	9:34	10:15	10:27	1:00	1:14	1:45	1:57	1:40	1:54	1:25	1:37
10:27	10:41	11:05	11:17	2:00	2:14	2:45	2:57	2:40	2:54	2:25	2:37
11:20	11:34	12:15	12:27	3:00	3:14	3:45	3:57	3:40	3:54	3:25	3:37
12:27	12:41	1:05	1:17	4:00	4:14	4:45	4:57	4:40	4:54	4:25	4:37
1:20	1:34	2:05	2:17	5:00	5:14	5:45	5:57	5:40	5:54	5:25	5:37
2:20	2:34	3:05	3:18	6:00	6:12	6:45	6:55	6:40	6:52	6:25	6:35
3:20	3:34	4:05	4:18	7:00	7:12	7:45	7:55	7:40	7:52	7:25	7:35
4:20	4:34	5:05	5:18	8:00	8:12	8:45	8:55				
5:20	5:34	5:35	5:48	9:00	9:12						
5:50	6:04	6:05	6:15								
6:20	6:32	6:35	6:45								
6:50	7:02	7:05	7:15								
7:20	7:32	7:35	7:45								
8:20	8:32	8:05	8:15								
9:20	9:32	9:05	9:15								

P.M. Times are shown in bold

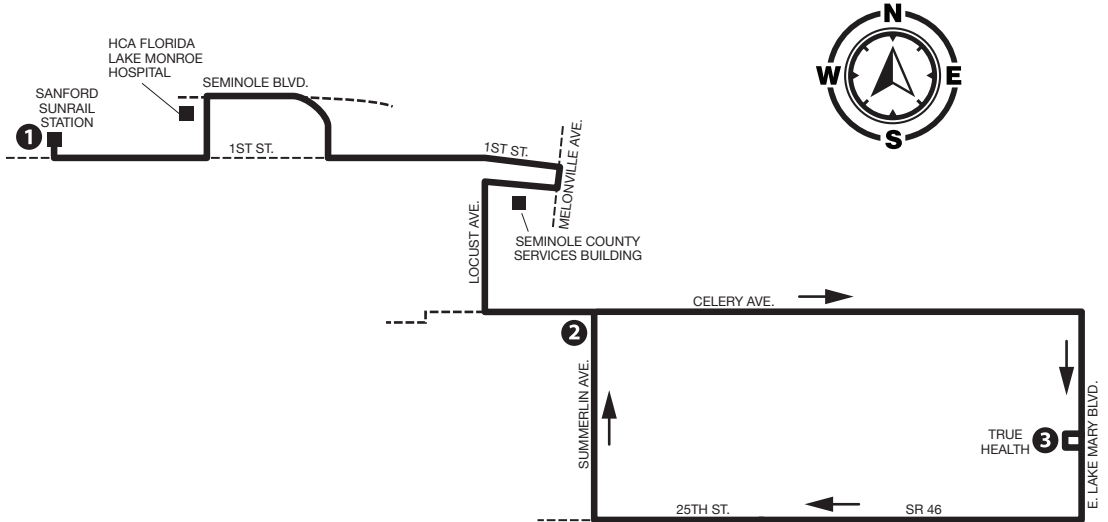
LINK 46 EAST

E. 1st St./Downtown Sanford

Monday–Saturday service
No Sunday/Holiday service

- **SERVING:**
- Downtown Sanford
- HCA Florida Lake Monroe
- Hospital
- Seminole County Services
- Building

True Health
Sanford SunRail Station
NeighborLink 851



Numbers on map correspond to numbers on schedules.

Additional stops are located approximately every two blocks along each Link.

LINK 46 EAST

Monday - Friday

SANFORD SUNRAIL TO TRUE HEALTH			TRUE HEALTH TO SANFORD SUNRAIL		
SANFORD SUNRAIL	CELERY AVE. & SUMMERLIN AVE.	TRUE HEALTH	TRUE HEALTH	CELERY AVE. & SUMMERLIN AVE.	SANFORD SUNRAIL
1	2	3	3	2	1
6:00	6:18	6:26	5:30	5:40	5:54
6:30	6:48	6:56	6:00	6:10	6:26
7:00	7:18	7:26	6:30	6:40	6:56
7:30	7:48	7:56	7:00	7:10	7:26
8:00	8:18	8:26	7:30	7:40	7:56
9:00	9:18	9:26	8:30	8:40	8:56
10:00	10:18	10:26	9:30	9:40	9:56
11:00	11:18	11:26	10:30	10:40	10:56
12:00	12:18	12:26	11:30	11:40	11:56
1:00	1:18	1:26	12:30	12:40	12:56
2:00	2:18	2:26	1:30	1:40	1:56
3:00	3:18	3:26	2:30	2:40	2:56
4:00	4:18	4:26	3:30	3:40	3:56
4:30	4:48	4:56	4:30	4:40	4:56
5:00	5:18	5:26	5:00	5:10	5:26
5:30	5:48	5:56	5:30	5:40	5:56
6:00	6:18	6:26	6:00	6:08	6:23
6:30	6:48	6:56	6:30	6:38	6:53
			7:00	7:08	7:23

P.M. Times are shown in bold

Saturday

SANFORD SUNRAIL TO TRUE HEALTH			TRUE HEALTH TO SANFORD SUNRAIL		
SANFORD SUNRAIL	CELERY AVE. & SUMMERLIN AVE.	TRUE HEALTH	TRUE HEALTH	CELERY AVE. & SUMMERLIN AVE.	SANFORD SUNRAIL
1	2	3	3	2	1
6:45	7:01	7:08	6:15	6:24	6:40
7:45	8:01	8:08	7:15	7:24	7:40
8:45	9:01	9:08	8:15	8:24	8:40
9:45	10:03	10:11	9:15	9:24	9:40
10:45	11:03	11:11	10:15	10:24	10:40
11:45	12:03	12:11	11:15	11:24	11:40
12:45	1:03	1:11	12:15	12:24	12:40
1:45	2:03	2:11	1:15	1:24	1:40
2:45	3:03	3:11	2:15	2:24	2:40
3:45	4:03	4:11	3:15	3:24	3:40
4:45	5:03	5:11	4:15	4:24	4:40
5:45	6:03	6:11	5:15	5:24	5:40
6:45	7:03	7:11	6:15	6:23	6:38

P.M. Times are shown in bold

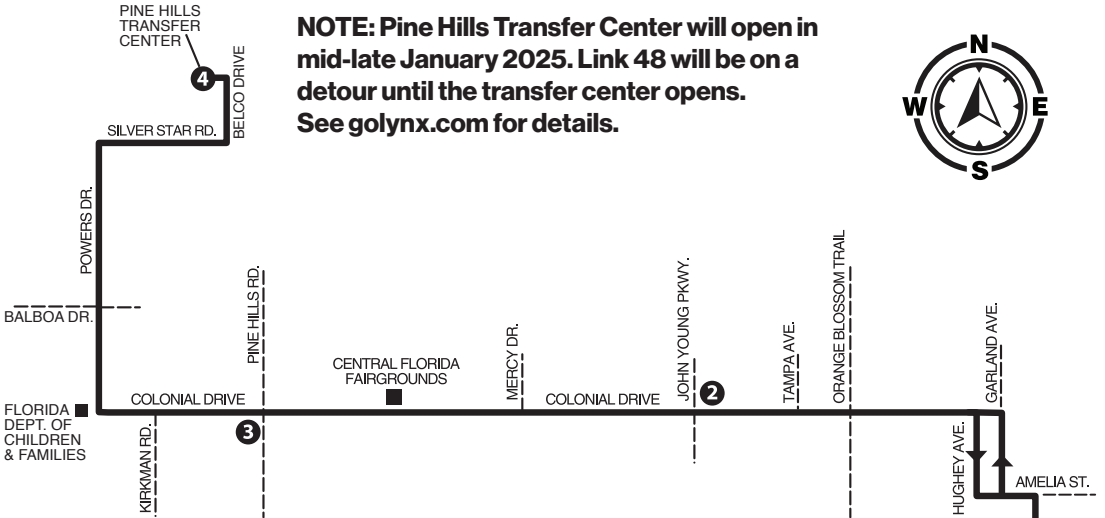
LINK 48

W. Colonial Drive/ Powers Dr.

Monday–Sunday
& Holiday service

- **SERVING:**
- LYNX Central Station
- Central Florida Fairgrounds
- Florida Dept. of Children & Families
- Pine Hills Transfer Center

NOTE: Pine Hills Transfer Center will open in mid-late January 2025. Link 48 will be on a detour until the transfer center opens. See golynx.com for details.



Saturday

LYNX CENTRAL STATION TO PINE HILLS TRANSFER CENTER

PINE HILLS TRANSFER CENTER TO LYNX CENTRAL STATION

Numbers on map correspond to numbers on schedules.

Additional stops are located approximately every two blocks along each Link.

1	2	3	4	4	3	2	1
LYNX CENTRAL STATION	COLONIAL DR. & JOHN YOUNG PKWY.	COLONIAL DR. & PINE HILLS RD.	PINE HILLS TRANSFER CENTER	PINE HILLS TRANSFER CENTER	COLONIAL DR. & PINE HILLS RD.	COLONIAL DR. & JOHN YOUNG PKWY.	LYNX CENTRAL STATION
4:50	5:00	5:05	5:19	4:55	5:12	5:18	5:30
5:45	5:55	6:01	6:15	5:55	6:15	6:21	6:33
6:45	6:56	7:02	7:17	6:50	7:10	7:16	7:29
7:45	7:57	8:03	8:18	7:50	8:10	8:16	8:29
8:45	8:57	9:04	9:19	8:50	9:10	9:17	9:30
9:45	9:57	10:04	10:20	9:50	10:10	10:17	10:30
10:45	10:57	11:04	11:20	10:50	11:10	11:17	11:30
11:45	11:57	12:04	12:21	11:50	12:10	12:17	12:30
12:45	12:57	1:04	1:21	12:50	1:10	1:17	1:30
1:45	1:57	2:04	2:21	1:50	2:10	2:17	2:30
2:45	2:57	3:04	3:22	2:50	3:10	3:17	3:30
3:45	3:57	4:04	4:22	3:50	4:10	4:17	4:30
4:45	4:57	5:04	5:22	4:50	5:10	5:17	5:30
5:45	5:57	6:04	6:22	5:50	6:09	6:15	6:28
6:45	6:57	7:04	7:22	6:50	7:09	7:15	7:28
7:45	7:57	8:04	8:21	7:55	8:13	8:18	8:30
8:45	8:56	9:03	9:20	8:55	9:13	9:18	9:30
9:45	9:55	10:00	10:13	9:55	10:13	10:18	10:30
10:45	10:55	11:00	11:13				

P.M. Times are shown in bold

Monday - Friday

LYNX CENTRAL STATION TO PINE HILLS TRANSFER CENTER

LYNX CENTRAL STATION	COLONIAL DR. & JOHN YOUNG PKWY.	COLONIAL DR. & PINE HILLS RD.	PINE HILLS TRANSFER CENTER
1	2	3	4
4:20	4:29	4:34	4:49
5:15	5:25	5:30	5:46
5:45	5:55	6:00	6:17
6:15	6:26	6:31	6:48
6:45	6:57	7:03	7:20
7:15	7:27	7:33	7:51
7:45	7:58	8:05	8:24
8:15	8:28	8:35	8:54
8:45	8:58	9:05	9:24
9:15	9:28	9:35	9:54
9:45	9:58	10:05	10:24
10:15	10:28	10:35	10:54
10:45	10:58	11:05	11:25
11:15	11:28	11:35	11:55
11:45	11:58	12:05	12:25
12:15	12:28	12:35	12:55
12:45	12:58	1:05	1:25
1:15	1:28	1:35	1:55
1:45	1:58	2:05	2:25
2:15	2:28	2:35	2:55
2:45	3:00	3:07	3:29
3:15	3:30	3:37	4:00
3:45	4:00	4:07	4:30
4:15	4:30	4:38	5:01
4:45	5:01	5:09	5:32
5:15	5:31	5:39	6:02
5:45	6:00	6:08	6:31
6:15	6:27	6:34	6:54
6:45	6:57	7:04	7:23
7:15	7:26	7:32	7:51
7:45	7:56	8:02	8:21
8:45	8:56	9:01	9:17
9:45	9:56	10:01	10:17
10:45	10:54	10:59	11:15
11:45	11:54	11:59	12:14

P.M. Times are shown in bold

PINE HILLS TRANSFER CENTER TO LYNX CENTRAL STATION

PINE HILLS TRANSFER CENTER	COLONIAL DR. & PINE HILLS RD.	COLONIAL DR. & JOHN YOUNG PKWY.	LYNX CENTRAL STATION
4	3	2	1
3:50	4:05	4:11	4:22
4:15	4:32	4:38	4:49
4:45	5:03	5:09	5:20
5:10	5:28	5:34	5:46
5:40	5:58	6:04	6:17
6:10	6:29	6:35	6:49
6:40	6:59	7:05	7:20
7:10	7:29	7:35	7:50
7:35	7:55	8:01	8:16
8:05	8:25	8:31	8:46
8:35	8:55	9:02	9:17
9:05	9:25	9:32	9:47
9:35	9:55	10:02	10:17
10:05	10:25	10:32	10:47
10:35	10:55	11:02	11:17
11:05	11:25	11:32	11:47
11:35	11:55	12:02	12:17
12:05	12:25	12:32	12:47
12:35	12:55	1:02	1:17
1:05	1:25	1:32	1:47
1:35	1:56	2:03	2:18
2:05	2:26	2:33	2:48
2:35	2:56	3:03	3:18
3:05	3:26	3:33	3:48
3:40	4:01	4:08	4:23
4:10	4:31	4:38	4:52
4:40	5:00	5:07	5:21
5:10	5:30	5:36	5:49
5:40	6:00	6:06	6:19
6:10	6:30	6:35	6:47
6:40	7:00	7:05	7:17
7:30	7:50	7:55	8:06
8:30	8:47	8:52	9:03
9:30	9:47	9:52	10:03
10:30	10:46	10:50	11:00
11:30	11:46	11:50	12:00

Sunday & Holiday

LYNX CENTRAL STATION TO PINE HILLS TRANSFER CENTER				PINE HILLS TRANSFER CENTER TO LYNX CENTRAL STATION			
1	2	3	4	4	3	2	1
LYNX CENTRAL STATION	COLONIAL DR. & JOHN YOUNG PKWY.	COLONIAL DR. & PINE HILLS RD.	PINE HILLS TRANSFER CENTER	PINE HILLS TRANSFER CENTER	COLONIAL DR. & PINE HILLS RD.	COLONIAL DR. & JOHN YOUNG PKWY.	LYNX CENTRAL STATION
4:50	4:59	5:05	5:20	5:00	5:17	5:23	5:33
5:45	5:54	6:00	6:15	5:50	6:07	6:13	6:24
6:45	6:55	7:01	7:16	6:50	7:07	7:14	7:26
7:45	7:55	8:02	8:20	7:50	8:08	8:15	8:27
8:45	8:56	9:03	9:21	8:50	9:09	9:16	9:28
9:45	9:56	10:03	10:22	9:50	10:10	10:17	10:30
10:45	10:56	11:04	11:23	10:50	11:10	11:17	11:30
11:45	11:57	12:05	12:25	11:50	12:10	12:17	12:30
12:45	12:57	1:05	1:26	12:50	1:10	1:17	1:30
1:45	1:57	2:05	2:26	1:50	2:10	2:17	2:30
2:45	2:57	3:05	3:26	2:50	3:10	3:17	3:30
3:45	3:57	4:05	4:26	3:50	4:10	4:17	4:30
4:45	4:57	5:05	5:26	4:50	5:10	5:17	5:30
5:45	5:57	6:05	6:25	5:50	6:08	6:14	6:26
6:45	6:57	7:04	7:24	6:50	7:08	7:14	7:26
7:45	7:56	8:03	8:22	7:50	8:08	8:14	8:26
8:45	8:56	9:03	9:22	8:50	9:08	9:14	9:26
9:45	9:56	10:01	10:18				

P.M. Times are shown in bold

LINK 49

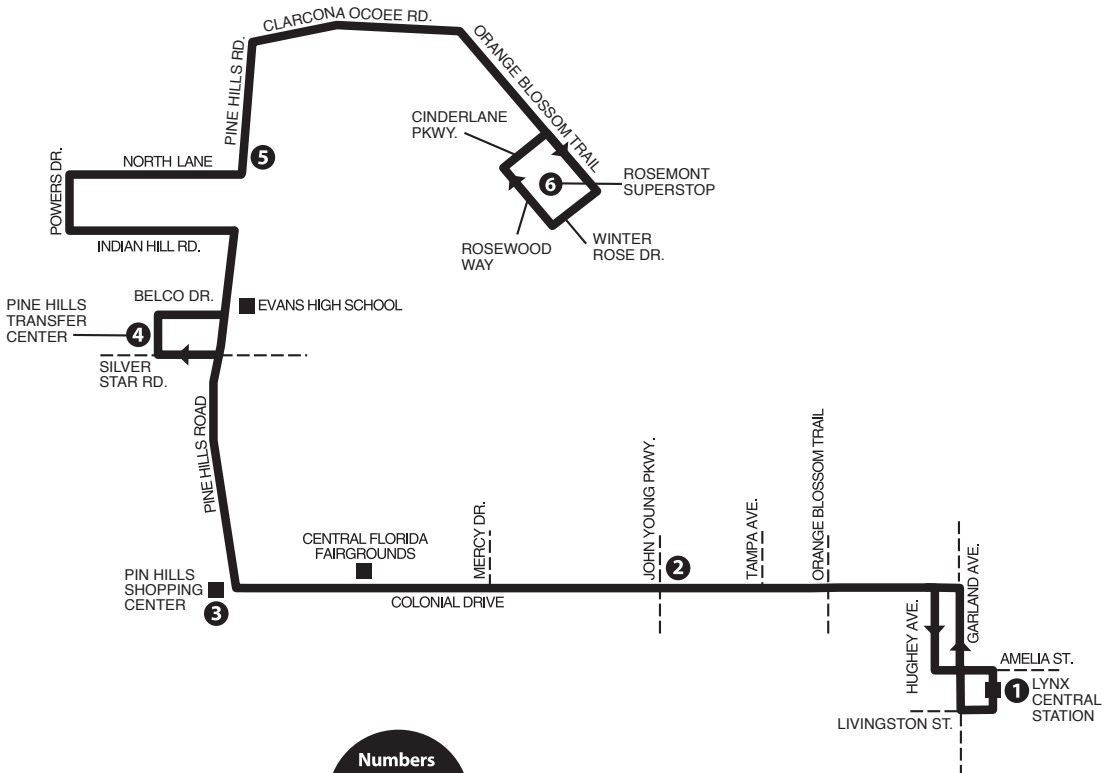
W. Colonial Drive/ Pine Hills Road

Monday–Sunday
& Holiday service

- **SERVING:**
- LYNX Central Station
- Central Florida Fairgrounds
- Pine Hills Transfer Center
- Evans High School
- Meadowbrook

Silver Hills Center
Rosemont SuperStop

NOTE: Pine Hills Transfer Center will open in mid-late January 2025. Link 49 will be on a detour until the transfer center opens. See golyx.com for details.



Numbers on map correspond to numbers on schedules.

Additional stops are located approximately every two blocks along each Link.

Monday - Friday

LYNX CENTRAL STATION TO ROSEMONT SUPERSTOP

1 LYNX CENTRAL STATION	2 COLONIAL DR. & JOHN YOUNG PKWY.	3 COLONIAL DR. & PINE HILLS RD.	4 PINE HILLS TRANSFER CENTER	5 NORTH LN. & PINE HILLS RD.	6 ROSEMONT SUPERSTOP
4:30	4:39	4:44	4:50	5:02	5:08
5:00	5:10	5:15	5:22	5:34	5:40
5:30	5:41	5:47	5:54	6:07	6:13
6:00	6:11	6:17	6:25	6:39	6:46
6:30	6:42	6:48	6:56	7:10	7:17
7:00	7:12	7:18	7:26	7:40	7:49
7:30	7:43	7:49	7:57	8:11	8:20
8:00	8:13	8:20	8:28	8:42	8:51
8:30	8:43	8:50	8:58	9:11	9:20
9:00	9:13	9:20	9:28	9:41	9:50
9:30	9:43	9:50	9:58	10:11	10:20
10:00	10:13	10:20	10:28	10:41	10:50
10:30	10:43	10:50	10:58	11:11	11:20
11:00	11:13	11:20	11:28	11:41	11:50
11:30	11:43	11:50	11:58	12:11	12:20
12:00	12:13	12:20	12:28	12:41	12:50
12:30	12:43	12:50	12:58	1:11	1:20
1:00	1:14	1:21	1:29	1:43	1:52
1:30	1:44	1:51	1:59	2:13	2:22
2:00	2:14	2:21	2:29	2:43	2:52
2:30	2:44	2:51	2:59	3:13	3:22
3:00	3:14	3:21	3:30	3:44	3:53
3:30	3:45	3:52	4:01	4:15	4:24
4:00	4:15	4:22	4:31	4:45	4:54
4:30	4:45	4:52	5:01	5:15	5:24
5:00	5:15	5:22	5:31	5:44	5:53
5:30	5:44	5:51	6:00	6:13	6:22
6:00	6:13	6:20	6:28	6:40	6:49
6:30	6:43	6:50	6:58	7:10	7:19
7:00	7:13	7:20	7:28	7:40	7:49
7:30	7:42	7:48	7:56	8:08	8:16
8:15	8:26	8:32	8:39	8:51	8:58
9:15	9:25	9:31	9:38	9:50	9:57
10:15	10:25	10:30	10:37	10:49	10:56
11:15	11:25	11:30	11:37	11:49	11:56
12:15	12:24	12:29	12:36	12:47	12:54

P.M. Times are shown in bold

ROSEMONT SUPERSTOP TO LYNX CENTRAL STATION

6 ROSEMONT SUPERSTOP	5 NORTH LN. & PINE HILLS RD.	4 PINE HILLS TRANSFER CENTER	3 COLONIAL DR. & PINE HILLS RD.	2 COLONIAL DR. & JOHN YOUNG PKWY.	1 LYNX CENTRAL STATION
4:15	4:21	4:34	4:44	4:50	5:01
4:45	4:51	5:04	5:14	5:20	5:32
5:15	5:21	5:34	5:44	5:50	6:02
5:45	5:52	6:04	6:15	6:21	6:33
6:15	6:22	6:34	6:45	6:51	7:03
6:40	6:49	7:01	7:14	7:20	7:34
7:10	7:19	7:31	7:44	7:50	8:04
7:40	7:49	8:01	8:15	8:21	8:36
8:05	8:14	8:26	8:40	8:46	9:01
8:35	8:44	8:56	9:10	9:17	9:32
9:05	9:14	9:26	9:40	9:47	10:02
9:35	9:44	9:56	10:09	10:16	10:31
10:05	10:14	10:26	10:39	10:46	11:01
10:35	10:44	10:57	11:10	11:17	11:32
11:05	11:14	11:27	11:40	11:47	12:02
11:35	11:44	11:57	12:10	12:17	12:32
12:05	12:14	12:27	12:40	12:47	1:02
12:35	12:44	12:57	1:10	1:17	1:32
1:05	1:14	1:27	1:40	1:47	2:02
1:35	1:44	1:57	2:10	2:17	2:32
2:05	2:14	2:27	2:40	2:47	3:02
2:35	2:44	2:57	3:11	3:18	3:33
3:05	3:14	3:27	3:41	3:48	4:03
3:35	3:44	3:57	4:11	4:18	4:32
4:05	4:14	4:27	4:41	4:48	5:02
4:35	4:44	4:57	5:11	5:18	5:32
5:05	5:14	5:27	5:41	5:48	6:02
5:40	5:49	6:02	6:14	6:20	6:33
6:10	6:19	6:32	6:44	6:50	7:03
6:40	6:49	7:02	7:14	7:19	7:32
7:40	7:49	8:00	8:12	8:17	8:28
8:45	8:54	9:04	9:15	9:20	9:31
9:45	9:54	10:04	10:15	10:20	10:31
10:45	10:54	11:04	11:14	11:18	11:28

Saturday

LYNX CENTRAL STATION TO ROSEMONT SUPERSTOP

1	LYNX CENTRAL STATION					
	2	COLONIAL DR. & JOHN YOUNG PKWY.				
		3	COLONIAL DR. & PINE HILLS RD.			
			4	PINE HILLS TRANSFERCENTER		
				5	NORTH LN. & PINE HILLS RD.	
					6	ROSEMONT SUPERSTOP
6:15	6:25	6:32	6:40	5:46	5:55	6:03
7:15	7:25	7:32	7:41	6:40	6:49	6:57
8:15	8:26	8:33	8:43	7:41	7:50	7:58
9:15	9:26	9:33	9:43	8:43	8:53	9:01
10:15	10:26	10:33	10:43	9:43	9:53	10:02
11:15	11:26	11:33	11:43	10:43	10:53	11:02
12:15	12:27	12:34	12:44	12:44	12:54	1:03
1:15	1:27	1:34	1:44	1:44	1:54	2:03
2:15	2:27	2:34	2:44	2:44	2:54	3:03
3:15	3:27	3:34	3:44	3:44	3:54	4:03
4:15	4:27	4:34	4:44	4:44	4:54	5:03
5:15	5:27	5:34	5:44	5:44	5:54	6:03
6:15	6:27	6:34	6:43	6:43	6:53	7:02
7:15	7:26	7:33	7:42	7:42	7:51	8:00
8:15	8:26	8:32	8:41	8:41	8:50	8:59
9:15	9:26	9:31	9:40	9:40	9:49	9:57
10:15	10:25	10:30	10:39	10:39	10:48	10:56
11:15	11:25	11:30	11:39	11:39	11:48	11:56

P.M. Times are shown in bold

ROSEMONT SUPERSTOP TO LYNX CENTRAL STATION

				6	ROSEMONT SUPERSTOP	
			5	NORTH LN. & PINE HILLS RD.		
				4	PINE HILLS TRANSFERCENTER	
				3	COLONIAL DR. & PINE HILLS RD.	
				2	COLONIAL DR. & JOHN YOUNG PKWY.	
				1	LYNX CENTRAL STATION	
4:15	4:24	4:34	4:45	4:51	5:03	
5:10	5:19	5:29	5:40	5:46	5:58	
6:10	6:19	6:29	6:40	6:46	6:58	
7:10	7:19	7:29	7:40	7:46	7:59	
8:10	8:19	8:29	8:40	8:46	8:59	
9:10	9:20	9:30	9:41	9:48	10:01	
10:10	10:20	10:30	10:41	10:48	11:01	
11:10	11:20	11:30	11:41	11:48	12:01	
12:10	12:20	12:30	12:41	12:48	1:01	
1:10	1:20	1:30	1:41	1:48	2:01	
2:10	2:20	2:30	2:41	2:48	3:01	
3:10	3:20	3:30	3:41	3:48	4:01	
4:10	4:20	4:30	4:41	4:48	5:01	
5:10	5:20	5:30	5:41	5:47	6:00	
6:10	6:19	6:30	6:41	6:47	7:00	
7:10	7:19	7:30	7:40	7:45	7:57	
8:10	8:19	8:30	8:40	8:45	8:57	
9:10	9:19	9:30	9:39	9:44	9:55	
10:10	10:19	10:30	10:39	10:44	10:55	

Sunday

LYNX CENTRAL STATION TO ROSEMONT SUPERSTOP

1	LYNX CENTRAL STATION					
	2	COLONIAL DR. & JOHN YOUNG PKWY.				
		3	COLONIAL DR. & PINE HILLS RD.			
			4	PINE HILLS TRANSFERCENTER		
				5	NORTH LN. & PINE HILLS RD.	
					6	ROSEMONT SUPERSTOP
6:15	6:25	6:31	6:39	5:46	5:55	6:02
7:15	7:26	7:33	7:41	6:39	6:48	6:55
8:15	8:26	8:33	8:41	7:41	7:50	7:57
9:15	9:26	9:33	9:41	8:41	8:50	8:57
10:15	10:26	10:33	10:41	9:41	9:50	9:57
11:15	11:26	11:33	11:41	10:41	10:50	10:57
12:15	12:27	12:34	12:42	11:41	11:50	11:58
1:15	1:27	1:34	1:42	1:42	1:51	1:59
2:15	2:27	2:34	2:42	2:42	2:51	2:59
3:15	3:27	3:34	3:42	3:42	3:51	3:59
4:15	4:27	4:34	4:42	4:42	4:51	4:59
5:15	5:26	5:32	5:40	5:40	5:49	5:56
6:15	6:26	6:32	6:40	6:40	6:49	6:56
7:15	7:26	7:32	7:40	7:40	7:49	7:56
8:15	8:25	8:30	8:38	8:38	8:46	8:53
9:15	9:25	9:30	9:38	9:38	9:46	9:52
10:15	10:25	10:30	10:38	10:38	10:46	10:52
11:15	11:25	11:30	11:38	11:38	11:46	11:52

P.M. Times are shown in bold

ROSEMONT SUPERSTOP TO LYNX CENTRAL STATION

				6	ROSEMONT SUPERSTOP	
			5	NORTH LN. & PINE HILLS RD.		
				4	PINE HILLS TRANSFERCENTER	
				3	COLONIAL DR. & PINE HILLS RD.	
				2	COLONIAL DR. & JOHN YOUNG PKWY.	
				1	LYNX CENTRAL STATION	
4:15	4:24	4:35	4:46	4:53	5:03	
5:10	5:19	5:30	5:41	5:48	5:58	
6:10	6:19	6:31	6:43	6:50	7:00	
7:10	7:19	7:31	7:43	7:50	8:02	
8:10	8:19	8:31	8:43	8:50	9:02	
9:10	9:19	9:31	9:43	9:50	10:02	
10:10	10:19	10:30	10:42	10:49	11:01	
11:10	11:19	11:30	11:42	11:49	12:02	
12:10	12:19	12:30	12:42	12:49	1:02	
1:10	1:19	1:30	1:42	1:49	2:02	
2:10	2:19	2:30	2:42	2:49	3:02	
3:10	3:19	3:30	3:42	3:49	4:02	
4:10	4:19	4:30	4:42	4:49	5:02	
5:10	5:19	5:30	5:42	5:48	6:01	
6:10	6:19	6:30	6:42	6:48	7:01	
7:10	7:19	7:30	7:41	7:47	8:00	
8:10	8:19	8:29	8:39	8:45	8:57	
9:10	9:19	9:29	9:39	9:45	9:57	

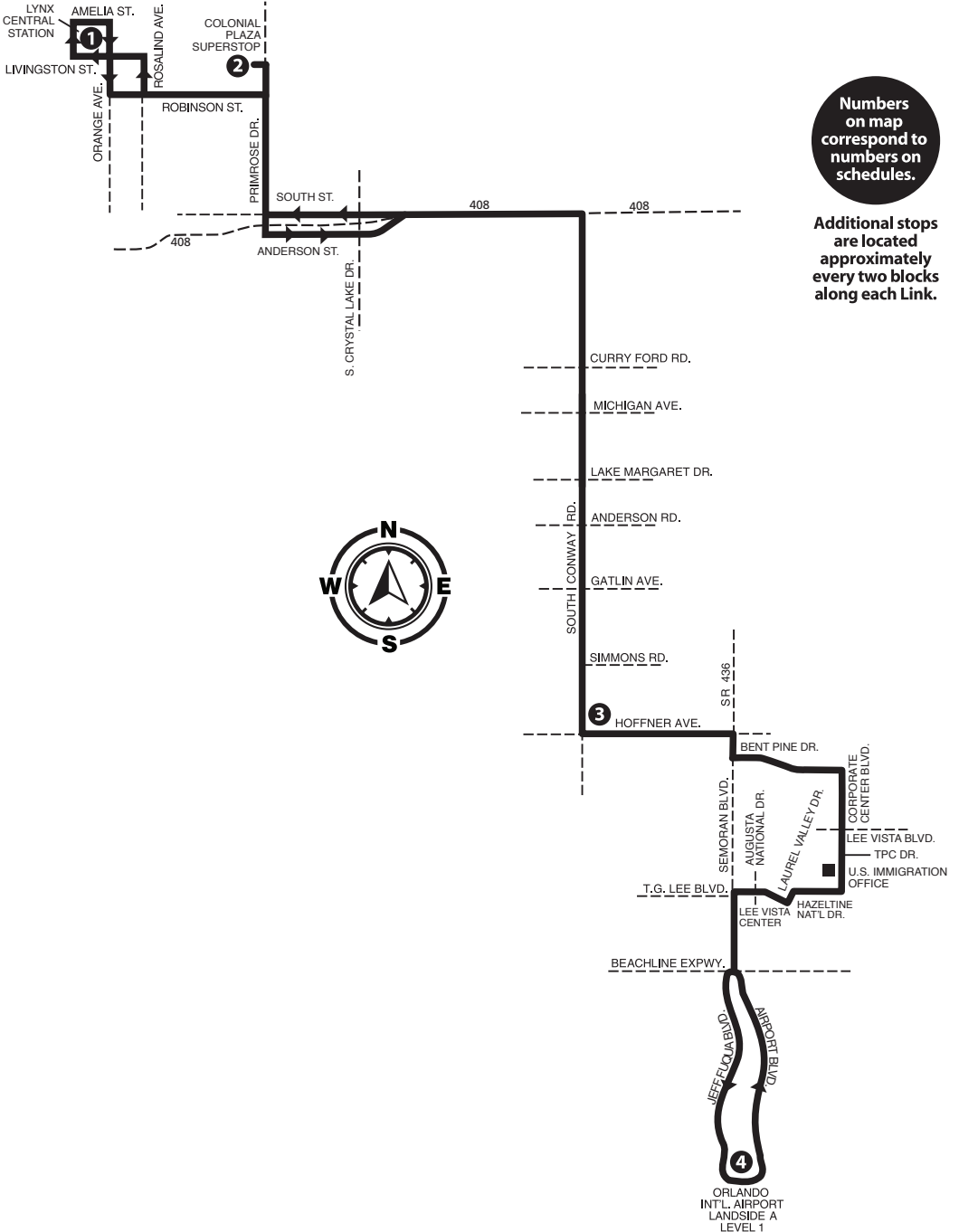
LINK 51

Conway Road

Monday–Sunday
& Holiday service

- **SERVING:**
- LYNX Central Station
- Lake Eola
- S. Conway Road
- U.S. Immigration Office

Orlando International Airport
Colonial Plaza SuperStop



Monday - Friday

LYNX CENTRAL STATION TO ORLANDO INT'L AIRPORT

LYNX CENTRAL STATION 1	COLONIAL PLAZA SUPERSTOP 2	CONWAY RD. & HOFFNER AVE. 3	ORLANDO INTERNATIONAL AIRPORT 4
5:15	5:25	5:43	6:03
6:15	6:26	6:45	7:09
7:15	7:26	7:45	8:09
8:15	8:26	8:45	9:09
9:15	9:26	9:45	10:07
10:15	10:26	10:45	11:07
11:15	11:26	11:45	12:07
12:15	12:26	12:45	1:07
1:15	1:26	1:45	2:07
2:15	2:26	2:45	3:07
3:15	3:26	3:46	4:10
4:15	4:26	4:46	5:10
5:15	5:26	5:46	6:10
6:15	6:26	6:43	7:04
7:15	7:26	7:43	8:04
8:15	8:26	8:43	9:04
9:15	9:26	9:43	10:04

P.M. Times are shown in bold

ORLANDO INT'L AIRPORT TO LYNX CENTRAL STATION

ORLANDO INTERNATIONAL AIRPORT 4	CONWAY RD. & HOFFNER AVE. 3	COLONIAL PLAZA SUPERSTOP 2	LYNX CENTRAL STATION 1
5:15	5:36	5:55	6:06
6:15	6:36	6:55	7:06
7:15	7:36	7:55	8:06
8:15	8:36	8:55	9:05
9:15	9:36	9:55	10:05
10:15	10:36	10:55	11:05
11:15	11:36	11:55	12:05
12:15	12:36	12:55	1:05
1:15	1:36	1:55	2:05
2:15	2:35	2:55	3:06
3:15	3:35	3:55	4:06
4:15	4:35	4:55	5:06
5:20	5:37	5:53	6:02
6:20	6:37	6:53	7:02
7:20	7:37	7:53	8:02
8:15	8:32	8:48	8:57
9:15	9:32	9:48	9:57
10:15	10:32	10:48	10:57

Saturday

LYNX CENTRAL STATION TO ORLANDO INT'L AIRPORT

LYNX CENTRAL STATION 1	COLONIAL PLAZA SUPERSTOP 2	CONWAY RD. & HOFFNER AVE. 3	ORLANDO INTERNATIONAL AIRPORT 4
5:15	5:23	5:38	5:56
6:15	6:24	6:41	7:00
7:15	7:24	7:41	8:00
8:15	8:24	8:41	9:00
9:15	9:25	9:42	10:04
10:15	10:25	10:42	11:04
11:15	11:25	11:42	12:04
12:15	12:25	12:42	1:04
1:15	1:25	1:42	2:04
2:15	2:25	2:42	3:04
3:15	3:25	3:43	4:07
4:15	4:25	4:43	5:07
5:15	5:25	5:43	6:07
6:15	6:25	6:42	7:03
7:15	7:25	7:42	8:03
8:15	8:25	8:42	9:03
9:15	9:25	9:42	10:03

P.M. Times are shown in bold

ORLANDO INT'L AIRPORT TO LYNX CENTRAL STATION

ORLANDO INTERNATIONAL AIRPORT 4	CONWAY RD. & HOFFNER AVE. 3	COLONIAL PLAZA SUPERSTOP 2	LYNX CENTRAL STATION 1
5:20	5:37	5:53	6:02
6:15	6:32	6:48	6:57
7:15	7:32	7:48	7:57
8:15	8:32	8:48	8:57
9:15	9:32	9:49	9:59
10:15	10:32	10:49	10:59
11:15	11:32	11:49	11:59
12:15	12:32	12:49	12:59
1:15	1:32	1:49	1:59
2:15	2:34	2:52	3:02
3:15	3:34	3:52	4:02
4:15	4:34	4:52	5:02
5:15	5:34	5:52	6:02
6:15	6:32	6:48	6:57
7:15	7:32	7:48	7:57
8:15	8:32	8:48	8:57
9:15	9:32	9:48	9:57
10:15	10:32	10:48	10:57

Sunday & Holiday

LYNX CENTRAL STATION TO ORLANDO INT'L AIRPORT

LYNX CENTRAL STATION 1	COLONIAL PLAZA SUPERSTOP 2	CONWAY RD. & HOFFNER AVE. 3	ORLANDO INTERNATIONAL AIRPORT 4
5:15	5:23	5:36	5:51
6:15	6:24	6:41	7:00
7:15	7:24	7:41	8:00
8:15	8:24	8:41	9:00
9:15	9:25	9:42	10:04
10:15	10:25	10:42	11:04
11:15	11:25	11:42	12:04
12:15	12:25	12:42	1:04
1:15	1:25	1:42	2:04
2:15	2:25	2:42	3:04
3:15	3:25	3:43	4:07
4:15	4:25	4:43	5:07
5:15	5:25	5:43	6:07
6:15	6:25	6:42	7:03
7:15	7:25	7:42	8:03

P.M. Times are shown in bold

ORLANDO INT'L AIRPORT TO LYNX CENTRAL STATION

ORLANDO INTERNATIONAL AIRPORT 4	CONWAY RD. & HOFFNER AVE. 3	COLONIAL PLAZA SUPERSTOP 2	LYNX CENTRAL STATION 1
5:20	5:37	5:53	6:02
6:15	6:32	6:48	6:57
7:15	7:32	7:48	7:57
8:15	8:32	8:48	8:57
9:15	9:32	9:49	9:59
10:15	10:32	10:49	10:59
11:15	11:32	11:49	11:59
12:15	12:32	12:49	12:59
1:15	1:32	1:49	1:59
2:15	2:34	2:52	3:02
3:15	3:34	3:52	4:02
4:15	4:34	4:52	5:02
5:15	5:34	5:52	6:02
6:15	6:32	6:48	6:57
7:15	7:32	7:48	7:57
8:15	8:32	8:48	8:57

LINK 54

Old Winter Garden Road

Monday–Saturday service
No Sunday/Holiday service

- **SERVING:**
- LYNX Central Station
- W. Washington Street
- Callahan
- Rock Lake
- Orlo Vista

- Oak Hill
- Health Central Hospital
- Super Walmart Ocoee
- West Oaks Mall
- NeighborLink 811
- NeighborLink 813

Monday - Friday

Saturday

LYNX CENTRAL STATION TO WEST OAKS MALL

LYNX CENTRAL STATION	OLD WINTER GARDEN RD. & IVEY LN.	OLD WINTER GARDEN RD. & GARDEN RD. & HIWASSEE RD.	WEST OAKS MALL
1	2	3	4
5:30	5:43	5:50	6:03
6:30	6:43	6:50	7:03
7:30	7:45	7:52	8:08
8:30	8:45	8:52	9:08
9:30	9:45	9:52	10:08
10:30	10:45	10:52	11:08
11:30	11:45	11:52	12:08
12:30	12:45	12:52	1:08
1:30	1:45	1:52	2:08
2:30	2:45	2:52	3:08
3:30	3:47	3:55	4:12
4:30	4:47	4:55	5:12
5:30	5:47	5:55	6:12
6:30	6:47	6:55	7:12
7:30	7:44	7:52	8:06

WEST OAKS MALL TO LYNX CENTRAL STATION

WEST OAKS MALL	OLD WINTER GARDEN RD. & HIWASSEE RD.	OLD WINTER GARDEN RD. & IVEY LN.	LYNX CENTRAL STATION
4	3	2	1
5:20	5:37	5:45	6:04
6:20	6:37	6:45	7:04
7:20	7:37	7:45	8:04
8:20	8:37	8:45	9:04
9:20	9:37	9:45	10:04
10:20	10:37	10:45	11:04
11:20	11:37	11:45	12:04
12:20	12:37	12:45	1:04
1:20	1:37	1:45	2:04
2:20	2:40	2:49	3:08
3:20	3:40	3:49	4:08
4:20	4:38	4:45	5:03
5:20	5:38	5:45	6:03
6:20	6:38	6:45	7:03
7:20	7:38	7:45	8:03

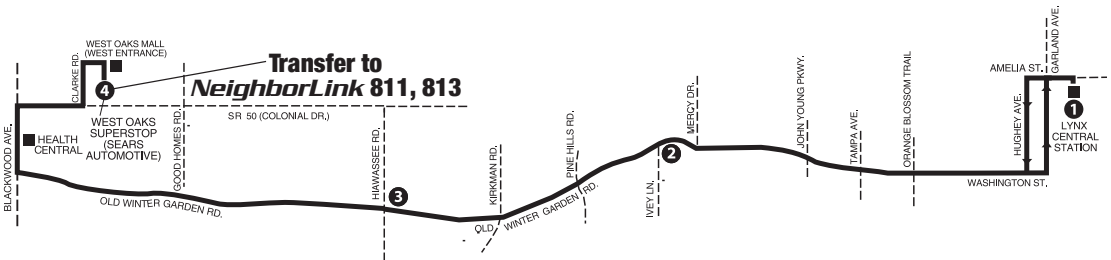
LYNX CENTRAL STATION TO WEST OAKS MALL

LYNX CENTRAL STATION	OLD WINTER GARDEN RD. & IVEY LN.	OLD WINTER GARDEN RD. & GARDEN RD. & HIWASSEE RD.	WEST OAKS MALL
1	2	3	4
6:30	6:43	6:49	7:04
7:30	7:43	7:49	8:04
8:30	8:43	8:49	9:04
9:30	9:43	9:49	10:04
10:30	10:43	10:49	11:04
11:30	11:43	11:49	12:04
12:30	12:43	12:49	1:04
1:30	1:43	1:49	2:04
2:30	2:43	2:49	3:04
3:30	3:45	3:51	4:09
4:30	4:45	4:51	5:09
5:30	5:45	5:51	6:09
6:30	6:44	6:51	7:02
7:30	7:44	7:51	8:02

WEST OAKS MALL TO LYNX CENTRAL STATION

WEST OAKS MALL	OLD WINTER GARDEN RD. & HIWASSEE RD.	OLD WINTER GARDEN RD. & IVEY LN.	LYNX CENTRAL STATION
4	3	2	1
5:25	5:41	5:48	6:05
6:25	6:41	6:48	7:05
7:25	7:41	7:48	8:05
8:25	8:41	8:48	9:05
9:25	9:41	9:48	10:05
10:25	10:41	10:48	11:05
11:25	11:41	11:48	12:05
12:25	12:41	12:48	1:05
1:25	1:41	1:48	2:05
2:25	2:41	2:48	3:05
3:25	3:41	3:48	4:05
4:25	4:41	4:48	5:05
5:25	5:41	5:48	6:05
6:25	6:41	6:48	7:05

P.M. Times are shown in bold



Numbers on map correspond to numbers on schedules.

Additional stops are located approximately every two blocks along each Link.

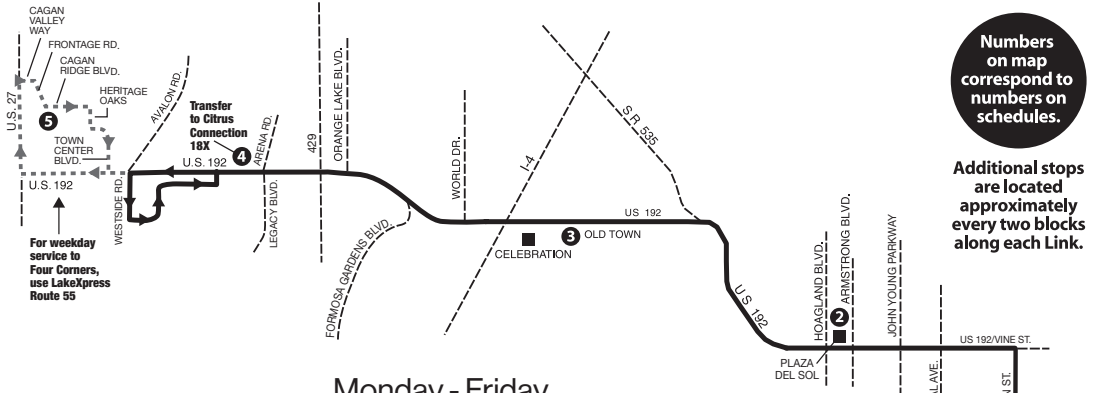
LINK 55

W. U.S. 192/Four Corners

Monday–Sunday
& Holiday service

- **SERVING:**
- LYNX Kissimmee Intermodal
- Station/SunRail
- Old Town
- Celebration

- Orange Lake
- Four Corners Walmart
- Plaza Del Sol
- Citrus Connection 18X
- LakeXpress 55



Monday - Friday

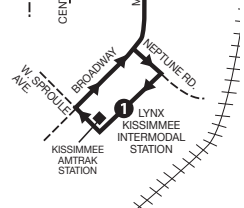
LYNX KISSIMMEE INTERMODAL STATION TO LEGACY BLVD./FOUR CORNERS

LEGACY BLVD./FOUR CORNERS TO LYNX KISSIMMEE INTERMODAL STATION

LYNX KISSIMMEE INTERMODAL STATION	U.S. 192 & ARMSTRONG BLVD.	U.S. 192 & OLD TOWN	U.S. 192 & LEGACY BLVD.
1	2	3	4
5:15	5:25	5:41	5:58
5:45	5:58	6:15	6:33
6:15	6:30	6:50	7:09
6:45	7:01	7:22	7:43
7:15	7:31	7:53	8:14
7:45	8:01	8:23	8:44
8:15	8:32	8:54	9:16
8:45	9:02	9:23	9:45
9:15	9:32	9:53	10:16
9:45	10:02	10:23	10:47
10:15	10:32	10:53	11:17
10:45	11:03	11:25	11:50
11:15	11:33	11:55	12:20
11:45	12:04	12:26	12:50
12:15	12:34	12:57	1:21
12:45	1:04	1:27	1:51
1:15	1:34	1:57	2:21
1:45	2:04	2:28	2:52
2:15	2:34	2:58	3:22
2:45	3:05	3:29	3:55
3:15	3:35	3:59	4:26
3:45	4:05	4:28	4:55
4:15	4:34	4:57	5:25
4:50	5:09	5:31	5:59
5:20	5:39	6:01	6:29
5:50	6:07	6:28	6:55
6:20	6:36	6:56	7:20
6:50	7:05	7:25	7:46
7:20	7:34	7:53	8:13
7:45	7:59	8:18	8:38
8:15	8:29	8:47	9:06
8:45	8:58	9:16	9:35

P.M. Times are shown in bold

U.S. 192 & LEGACY BLVD.	U.S. 192 & OLD TOWN	U.S. 192 & ARMSTRONG BLVD.	LYNX KISSIMMEE INTERMODAL STATION
4	3	2	1
5:10	5:29	5:48	6:00
5:40	5:59	6:18	6:30
6:10	6:29	6:48	7:00
6:40	7:01	7:20	7:32
7:10	7:32	7:52	8:05
7:35	7:59	8:19	8:32
8:05	8:29	8:48	9:01
8:35	8:59	9:18	9:31
9:05	9:29	9:48	10:01
9:35	9:59	10:18	10:31
10:05	10:29	10:48	11:01
10:35	10:58	11:18	11:32
11:05	11:28	11:50	12:04
11:35	11:58	12:20	12:34
12:05	12:28	12:50	1:04
12:35	12:58	1:21	1:35
1:05	1:28	1:52	2:06
1:35	1:59	2:23	2:37
2:00	2:24	2:49	3:03
2:30	2:56	3:23	3:37
3:00	3:26	3:55	4:09
3:30	3:56	4:25	4:39
4:05	4:31	5:00	5:14
4:35	5:01	5:30	5:44
5:05	5:31	6:00	6:13
5:35	6:00	6:26	6:38
6:10	6:33	6:55	7:06
6:40	7:03	7:21	7:32
7:10	7:32	7:50	8:00
7:35	7:55	8:12	8:22
8:00	8:20	8:37	8:47
8:30	8:50	9:07	9:17
9:00	9:20	9:37	9:47
9:30	9:49	10:05	10:14



Saturday

LYNX KISSIMMEE INTERMODAL STATION TO LEGACY BLVD./FOUR CORNERS

LYNX KISSIMMEE INTERMODAL STATION	U.S. 192 & ARMSTRONG BLVD.	U.S. 192 & OLD TOWN	U.S. 192 & LEGACY BLVD.	CAGAN RIDGE BLVD.
1	2	3	4	5
5:15	5:26	5:47	6:03	6:13
5:45	5:57	6:18	6:37	6:47
6:15	6:28	6:49	7:08	7:18
6:45	6:58	7:22	7:42	7:51
7:15	7:29	7:50	8:12	
7:45	7:59	8:20	8:42	
8:15	8:29	8:50	9:12	
8:45	9:00	9:21	9:43	
9:15	9:30	9:51	10:13	
9:45	10:01	10:22	10:43	
10:15	10:31	10:52	11:12	
10:45	11:01	11:23	11:43	
11:15	11:32	11:54	12:14	
11:45	12:03	12:25	12:45	
12:15	12:33	12:56	1:16	
12:45	1:03	1:26	1:46	
1:15	1:33	1:57	2:18	
1:45	2:03	2:27	2:48	
2:15	2:33	2:57	3:21	
2:45	3:03	3:27	3:51	
3:15	3:33	3:57	4:21	
3:45	4:03	4:26	4:50	4:59
4:15	4:33	4:56	5:20	5:29
4:45	5:03	5:26	5:49	5:58
5:15	5:32	5:55	6:18	6:27
5:45	6:02	6:25	6:48	6:57
6:15	6:32	6:54	7:17	7:26
6:45	7:01	7:22	7:44	7:53
7:15	7:31	7:51	8:10	8:19
7:45	8:01	8:21	8:40	8:49
8:15	8:30	8:50	9:09	9:18
8:45	8:58	9:18	9:37	9:46

P.M. Times are shown in bold

LEGACY BLVD./FOUR CORNERS TO LYNX KISSIMMEE INTERMODAL STATION

CAGAN RIDGE BLVD.	U.S. 192 & LEGACY BLVD.	U.S. 192 & OLD TOWN	U.S. 192 & ARMSTRONG BLVD.	LYNX KISSIMMEE INTERMODAL STATION
5	4	3	2	1
6:00	6:09	6:28	6:46	6:57
6:30	6:39	6:58	7:16	7:27
7:00	7:09	7:29	7:47	7:58
7:30	7:39	8:00	8:18	8:30
7:59	8:09	8:30	8:48	9:01
	8:40	9:02	9:20	9:33
	9:10	9:32	9:50	10:03
	9:38	10:00	10:19	10:32
	10:07	10:29	10:49	11:02
	10:37	11:00	11:20	11:34
	11:07	11:30	11:50	12:04
	11:37	12:00	12:20	12:34
	12:07	12:30	12:50	1:04
	12:37	1:00	1:20	1:34
	1:05	1:28	1:49	2:03
	1:35	1:59	2:20	2:34
	2:05	2:29	2:51	3:05
	2:34	3:00	3:25	3:39
	3:04	3:30	3:55	4:09
	3:30	3:56	4:21	4:35
	4:02	4:28	4:53	5:07
	4:32	4:58	5:23	5:37
5:05	5:13	5:38	6:02	6:15
5:35	5:43	6:08	6:30	6:42
6:00	6:08	6:33	6:55	7:06
6:30	6:38	7:01	7:23	7:33
7:00	7:08	7:31	7:51	8:01
7:30	7:38	8:01	8:21	8:31
8:00	8:08	8:31	8:49	8:59
8:30	8:38	8:59	9:17	9:27
9:00	9:08	9:29	9:47	9:57
9:30	9:38	9:57	10:15	10:25

Sunday & Holiday

LYNX KISSIMMEE INTERMODAL STATION TO LEGACY BLVD./FOUR CORNERS

LYNX KISSIMMEE INTERMODAL STATION	U.S. 192 & ARMSTRONG BLVD.	U.S. 192 & OLD TOWN	U.S. 192 & LEGACY BLVD.	CAGAN RIDGE BLVD.
1				
5:15	5:27	5:46	6:04	6:11
5:45	5:57	6:17	6:35	6:42
6:15	6:27	6:47	7:05	7:12
6:45	6:58	7:20	7:40	7:48
7:15	7:30	7:51	8:12	
7:45	8:00	8:21	8:43	
8:15	8:30	8:51	9:13	
8:45	9:00	9:21	9:43	
9:15	9:30	9:52	10:14	
9:45	10:00	10:22	10:44	
10:15	10:30	10:52	11:14	
10:45	11:00	11:22	11:44	
11:15	11:30	11:52	12:14	
11:45	12:00	12:23	12:45	
12:15	12:31	12:54	1:17	
12:45	1:01	1:24	1:47	
1:15	1:32	1:55	2:18	
1:45	2:02	2:25	2:48	
2:15	2:32	2:55	3:18	
2:45	3:02	3:25	3:48	
3:15	3:32	3:55	4:18	
3:45	4:02	4:25	4:48	4:57
4:15	4:32	4:54	5:17	5:26
4:45	5:02	5:24	5:47	5:56
5:15	5:32	5:54	6:17	6:26
5:45	6:02	6:24	6:47	6:56
6:15	6:31	6:53	7:14	7:23
6:45	7:01	7:21	7:40	7:49
7:15	7:31	7:51	8:10	8:19
7:45	8:00	8:19	8:38	8:47
8:15	8:30	8:49	9:08	9:17
8:45	8:57	9:15	9:34	9:43

P.M. Times are shown in bold

LEGACY BLVD./FOUR CORNERS TO LYNX KISSIMMEE INTERMODAL STATION

CAGAN RIDGE BLVD.	U.S. 192 & LEGACY BLVD.	U.S. 192 & OLD TOWN	U.S. 192 & ARMSTRONG BLVD.	LYNX KISSIMMEE INTERMODAL STATION
				1
6:00	6:08	6:26	6:42	6:51
6:30	6:38	6:57	7:13	7:22
7:00	7:08	7:27	7:43	7:52
7:30	7:38	8:00	8:16	8:26
8:00	8:08	8:30	8:46	8:56
	8:40	9:02	9:20	9:30
	9:08	9:30	9:48	9:58
	9:37	9:59	10:17	10:28
	10:07	10:29	10:48	10:59
	10:36	10:58	11:17	11:28
	11:06	11:28	11:47	11:59
	11:36	11:58	12:17	12:29
	12:06	12:29	12:48	1:00
	12:35	12:58	1:17	1:29
	1:04	1:27	1:47	2:00
	1:34	1:57	2:17	2:30
	2:03	2:26	2:46	2:59
	2:31	2:55	3:16	3:29
	3:01	3:25	3:46	3:59
	3:31	3:56	4:18	4:31
	4:00	4:25	4:48	5:01
	4:31	4:56	5:19	5:32
5:00	5:07	5:32	5:55	6:08
5:30	5:38	6:02	6:25	6:38
6:00	6:08	6:32	6:53	7:06
6:30	6:38	7:02	7:22	7:34
7:00	7:09	7:33	7:51	8:02
7:30	7:39	8:03	8:20	8:31
8:00	8:09	8:32	8:49	9:00
8:30	8:39	9:02	9:19	9:30
9:00	9:08	9:30	9:47	9:57
9:30	9:38	9:59	10:15	10:25

LINK 56

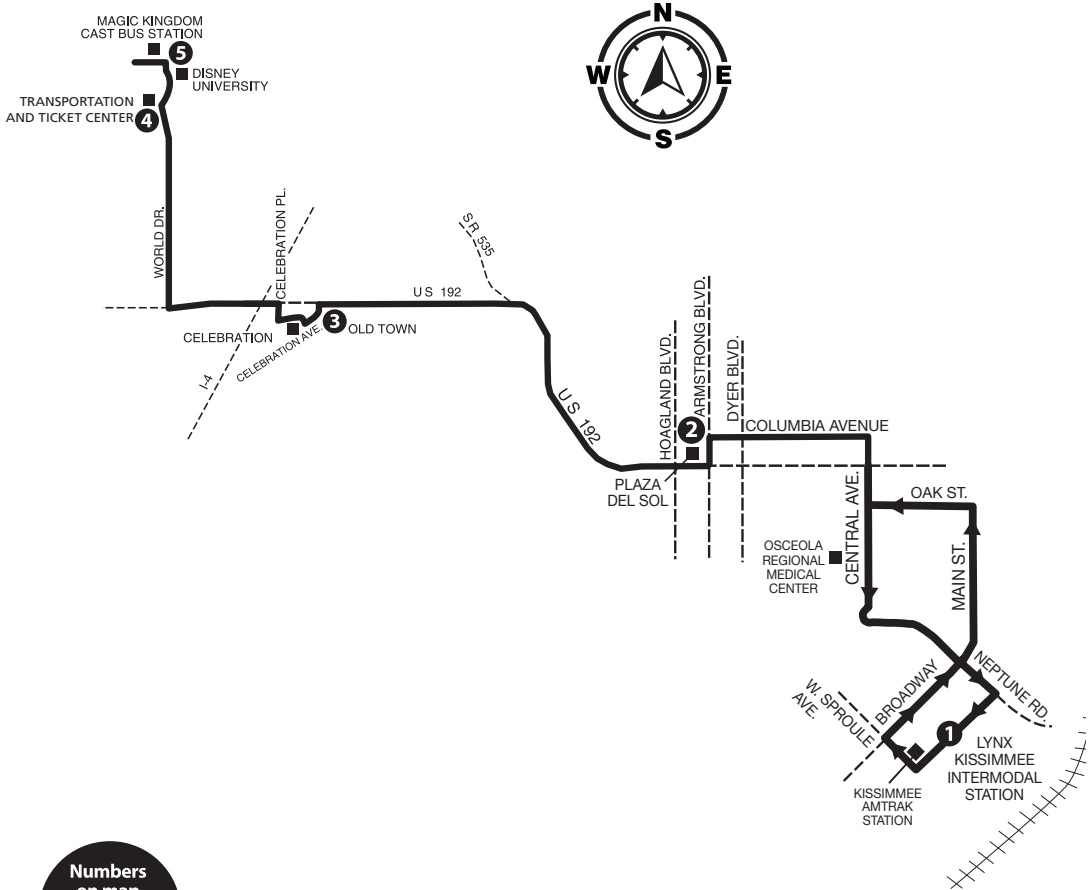
W. U.S.192/Magic Kingdom

Monday–Sunday
& Holiday service

SERVING:

- Plaza Del Sol
- Old Town
- Celebration
- Walt Disney World Resort
- Transportation and Ticket Center

- Magic Kingdom Cast Bus Station
- Disney University
- LYNX Kissimmee Intermodal Station/SunRail
- Osceola Regional Medical Center



Numbers on map correspond to numbers on schedules.

Additional stops are located approximately every two blocks along each Link.

Monday - Friday

LYNX KISSIMMEE INTERMODAL STATION TO DISNEY UNIVERSITY

LYNX KISSIMMEE INTERMODAL STATION 1	PLAZA DEL SOL 2	OLD TOWN 3	TRANSPORTATION AND TICKET CENTER 4	DISNEY UNIVERSITY 5
4:00	4:13	4:31	4:47	4:54
4:30	4:43	5:01	5:17	5:24
5:00	5:13	5:31	5:47	5:54
5:30	5:43	6:01	6:17	6:24
6:00	6:15	6:35	6:52	6:59
6:30	6:47	7:07	7:24	7:31
7:00	7:18	7:41	7:58	8:05
7:30	7:49	8:12	8:29	8:36
8:00	8:19	8:43	9:00	9:07
8:30	8:48	9:12	9:29	9:36
9:00	9:18	9:41	9:58	10:05
9:30	9:47	10:10	10:27	10:34
10:00	10:17	10:39	10:56	11:03
10:30	10:47	11:09	11:26	11:33
11:00	11:17	11:39	11:56	12:03
11:30	11:47	12:09	12:26	12:33
12:00	12:17	12:39	12:56	1:03
12:30	12:47	1:09	1:26	1:33
1:00	1:17	1:40	1:57	2:04
1:30	1:49	2:13	2:30	2:37
2:00	2:19	2:43	3:00	3:07
2:30	2:49	3:13	3:30	3:37
3:00	3:19	3:43	4:00	4:07
3:30	3:49	4:13	4:30	4:37
4:00	4:20	4:44	5:01	5:08
4:35	4:55	5:19	5:36	5:43
5:05	5:25	5:49	6:05	6:12
5:35	5:54	6:17	6:33	6:40
6:05	6:21	6:44	7:00	7:07
6:35	6:51	7:13	7:29	7:36
7:00	7:15	7:36	7:52	7:59
7:30	7:44	8:04	8:20	8:27
8:00	8:14	8:34	8:50	8:57
8:30	8:44	9:03	9:19	9:26
9:00	9:14	9:33	9:50	9:57
9:30	9:44	10:03	10:20	10:27
10:00	10:12	10:30	10:47	10:54
10:30	10:42	11:00	11:17	11:24
11:00	11:12	11:30	11:47	11:54

P.M. Times are shown in bold

DISNEY UNIVERSITY TO LYNX KISSIMMEE INTERMODAL STATION

DISNEY UNIVERSITY 5	TRANSPORTATION AND TICKET CENTER 4	OLD TOWN 3	PLAZA DEL SOL 2	LYNX KISSIMMEE INTERMODAL STATION 1
			4:14	4:25
			4:43	4:55
			5:13	5:25
			5:36	5:48
5:20	5:27	5:43	6:04	6:19
5:50	5:57	6:13	6:34	6:49
6:18	6:25	6:42	7:03	7:19
6:48	6:55	7:12	7:33	7:49
7:18	7:25	7:42	8:03	8:19
7:48	7:55	8:12	8:33	8:49
8:18	8:25	8:42	9:03	9:18
8:48	8:55	9:12	9:34	9:49
9:18	9:25	9:42	10:04	10:19
9:48	9:55	10:12	10:34	10:49
10:15	10:22	10:39	11:01	11:16
10:45	10:52	11:09	11:31	11:46
11:15	11:22	11:39	12:01	12:16
11:45	11:52	12:09	12:32	12:47
12:15	12:22	12:39	1:02	1:17
12:45	12:52	1:09	1:33	1:48
1:15	1:22	1:39	2:03	2:18
1:41	1:48	2:05	2:29	2:45
2:12	2:19	2:36	3:01	3:18
2:43	2:50	3:07	3:33	3:50
3:13	3:20	3:38	4:06	4:23
3:44	3:51	4:10	4:39	4:56
4:13	4:20	4:39	5:08	5:25
4:43	4:50	5:09	5:38	5:55
5:16	5:23	5:42	6:11	6:26
5:50	5:57	6:15	6:37	6:50
6:20	6:27	6:45	7:07	7:20
6:51	6:58	7:16	7:37	7:50
7:20	7:27	7:45	8:05	8:18
7:50	7:57	8:14	8:33	8:45
8:20	8:27	8:44	9:03	9:15
8:50	8:57	9:14	9:33	9:45
9:20	9:27	9:44	10:03	10:15
9:50	9:57	10:14	10:33	10:45
10:20	10:27	10:44	11:02	11:14
10:40	10:47	11:04	11:22	11:34
11:10	11:17	11:33	11:50	12:01

Saturday

LYNX KISSIMMEE INTERMODAL STATION TO DISNEY UNIVERSITY

LYNX KISSIMMEE INTERMODAL STATION	PLAZA DEL SOL	OLD TOWN	TRANSPORTATION AND TICKET CENTER	DISNEY UNIVERSITY
1	2	3	4	5
4:00	4:15	4:36	4:53	5:00
4:30	4:45	5:06	5:23	5:30
5:00	5:15	5:36	5:53	6:00
5:30	5:45	6:06	6:23	6:30
6:00	6:15	6:36	6:53	7:00
6:30	6:45	7:07	7:24	7:31
7:00	7:15	7:37	7:54	8:01
7:30	7:45	8:07	8:24	8:31
8:00	8:15	8:37	8:54	9:01
8:30	8:45	9:07	9:24	9:31
9:00	9:15	9:37	9:54	10:01
9:30	9:45	10:07	10:24	10:31
10:00	10:15	10:37	10:54	11:01
10:30	10:45	11:06	11:23	11:30
11:00	11:15	11:36	11:53	12:00
11:30	11:45	12:06	12:23	12:30
12:00	12:15	12:36	12:53	1:00
12:30	12:45	1:06	1:23	1:30
1:00	1:15	1:36	1:53	2:00
1:30	1:45	2:06	2:23	2:30
2:00	2:17	2:40	2:57	3:04
2:30	2:47	3:10	3:27	3:34
3:00	3:17	3:40	3:57	4:04
3:30	3:47	4:10	4:27	4:34
4:00	4:17	4:40	4:57	5:04
4:30	4:47	5:10	5:27	5:34
5:00	5:17	5:40	5:57	6:04
5:30	5:47	6:09	6:26	6:33
6:00	6:12	6:33	6:50	6:57
6:30	6:42	7:03	7:20	7:27
7:00	7:12	7:33	7:50	7:57
7:30	7:42	8:03	8:20	8:27
8:00	8:12	8:33	8:50	8:57
8:30	8:42	9:03	9:20	9:27
9:00	9:12	9:33	9:50	9:57
9:30	9:42	10:03	10:20	10:27
10:00	10:12	10:33	10:50	10:57
10:30	10:42	11:03	11:20	11:27
11:00	11:12	11:33	11:50	11:57

P.M. Times are shown in bold

DISNEY UNIVERSITY TO LYNX KISSIMMEE INTERMODAL STATION

DISNEY UNIVERSITY	TRANSPORTATION AND TICKET CENTER	OLD TOWN	PLAZA DEL SOL	LYNX KISSIMMEE INTERMODAL STATION
5	4	3	2	1
5:17	5:24	5:42	6:02	6:17
5:47	5:54	6:12	6:32	6:47
6:17	6:24	6:42	7:02	7:17
6:47	6:54	7:12	7:32	7:47
7:17	7:24	7:42	8:02	8:17
7:48	7:55	8:13	8:33	8:48
8:18	8:25	8:43	9:05	9:20
8:48	8:55	9:13	9:35	9:50
9:18	9:25	9:43	10:05	10:20
9:48	9:55	10:13	10:35	10:50
10:18	10:25	10:43	11:05	11:20
10:48	10:55	11:13	11:35	11:50
11:18	11:25	11:43	12:05	12:20
11:48	11:55	12:13	12:35	12:50
12:18	12:25	12:43	1:05	1:20
12:46	12:53	1:11	1:34	1:50
1:16	1:23	1:41	2:04	2:20
1:46	1:53	2:11	2:34	2:50
2:15	2:22	2:40	3:04	3:20
2:38	2:45	3:09	3:35	3:50
3:10	3:17	3:41	4:07	4:20
3:40	3:47	4:11	4:37	4:50
4:10	4:17	4:41	5:07	5:20
4:42	4:49	5:13	5:36	5:49
5:16	5:23	5:47	6:10	6:23
5:51	5:58	6:16	6:37	6:50
6:21	6:28	6:46	7:07	7:20
6:51	6:58	7:16	7:37	7:50
7:23	7:30	7:48	8:09	8:20
7:53	8:00	8:18	8:39	8:50
8:21	8:28	8:46	9:07	9:18
8:51	8:58	9:16	9:37	9:48
9:21	9:28	9:46	10:07	10:18
9:51	9:58	10:16	10:37	10:48
10:20	10:27	10:45	11:06	11:17
10:40	10:47	11:05	11:26	11:37
11:10	11:17	11:35	11:56	12:07

Sunday & Holiday

LYNX KISSIMMEE INTERMODAL STATION TO DISNEY UNIVERSITY

LYNX KISSIMMEE INTERMODAL STATION	PLAZA DEL SOL	OLD TOWN	TRANSPORTATION AND TICKET CENTER	DISNEY UNIVERSITY
1	2	3	4	5
4:00	4:13	4:33	4:50	4:57
4:30	4:43	5:03	5:20	5:27
5:00	5:13	5:33	5:50	5:57
5:30	5:43	6:03	6:20	6:27
6:00	6:13	6:33	6:51	6:58
6:30	6:44	7:04	7:22	7:29
7:00	7:14	7:34	7:53	8:00
7:30	7:44	8:05	8:24	8:31
8:00	8:15	8:37	8:56	9:03
8:30	8:45	9:07	9:26	9:33
9:00	9:15	9:37	9:56	10:03
9:30	9:45	10:08	10:27	10:34
10:00	10:15	10:38	10:57	11:04
10:30	10:45	11:08	11:27	11:34
11:00	11:15	11:38	11:57	12:04
11:30	11:45	12:08	12:27	12:34
12:00	12:15	12:38	12:57	1:04
12:30	12:45	1:08	1:27	1:34
1:00	1:15	1:38	1:57	2:04
1:30	1:46	2:09	2:28	2:35
2:00	2:16	2:39	2:58	3:05
2:30	2:46	3:10	3:29	3:36
3:00	3:16	3:40	3:59	4:06
3:30	3:46	4:10	4:29	4:36
4:00	4:16	4:40	4:59	5:06
4:30	4:46	5:10	5:29	5:36
5:00	5:16	5:40	5:59	6:06
5:30	5:45	6:08	6:27	6:34
6:00	6:15	6:38	6:57	7:04
6:30	6:44	7:06	7:24	7:31
7:00	7:14	7:35	7:53	8:00
7:30	7:44	8:05	8:23	8:30
8:00	8:13	8:34	8:52	8:59
8:30	8:43	9:04	9:22	9:29
9:00	9:13	9:34	9:52	9:59
9:30	9:43	10:04	10:22	10:29
10:00	10:13	10:34	10:52	10:59
10:30	10:42	11:03	11:20	11:27
11:00	11:12	11:33	11:50	11:57

P.M. Times are shown in bold

DISNEY UNIVERSITY TO LYNX KISSIMMEE INTERMODAL STATION

DISNEY UNIVERSITY	TRANSPORTATION AND TICKET CENTER	OLD TOWN	PLAZA DEL SOL	LYNX KISSIMMEE INTERMODAL STATION
5	4	3	2	1
5:18	5:25	5:42	6:02	6:16
5:48	5:55	6:12	6:32	6:46
6:18	6:25	6:42	7:02	7:16
6:48	6:55	7:12	7:32	7:46
7:18	7:25	7:42	8:02	8:17
7:48	7:55	8:13	8:33	8:48
8:19	8:26	8:44	9:05	9:20
8:49	8:56	9:14	9:35	9:50
9:18	9:25	9:43	10:05	10:20
9:48	9:55	10:13	10:35	10:50
10:18	10:25	10:43	11:05	11:20
10:48	10:55	11:13	11:35	11:50
11:18	11:25	11:43	12:05	12:20
11:48	11:55	12:13	12:35	12:50
12:17	12:24	12:42	1:05	1:20
12:46	12:53	1:11	1:34	1:49
1:16	1:23	1:41	2:04	2:20
1:45	1:52	2:10	2:34	2:50
2:12	2:19	2:38	3:04	3:20
2:42	2:49	3:08	3:34	3:50
3:12	3:19	3:38	4:04	4:20
3:42	3:49	4:08	4:34	4:50
4:13	4:20	4:39	5:05	5:21
4:44	4:51	5:10	5:36	5:51
5:17	5:24	5:43	6:09	6:24
5:48	5:55	6:14	6:38	6:53
6:18	6:25	6:44	7:05	7:20
6:49	6:56	7:15	7:36	7:49
7:19	7:26	7:45	8:06	8:19
7:50	7:57	8:15	8:36	8:49
8:20	8:27	8:45	9:05	9:18
8:50	8:57	9:15	9:35	9:48
9:20	9:27	9:45	10:05	10:17
9:50	9:57	10:15	10:35	10:47
10:24	10:31	10:49	11:09	11:20
10:43	10:50	11:08	11:28	11:39
11:13	11:20	11:38	11:57	12:08

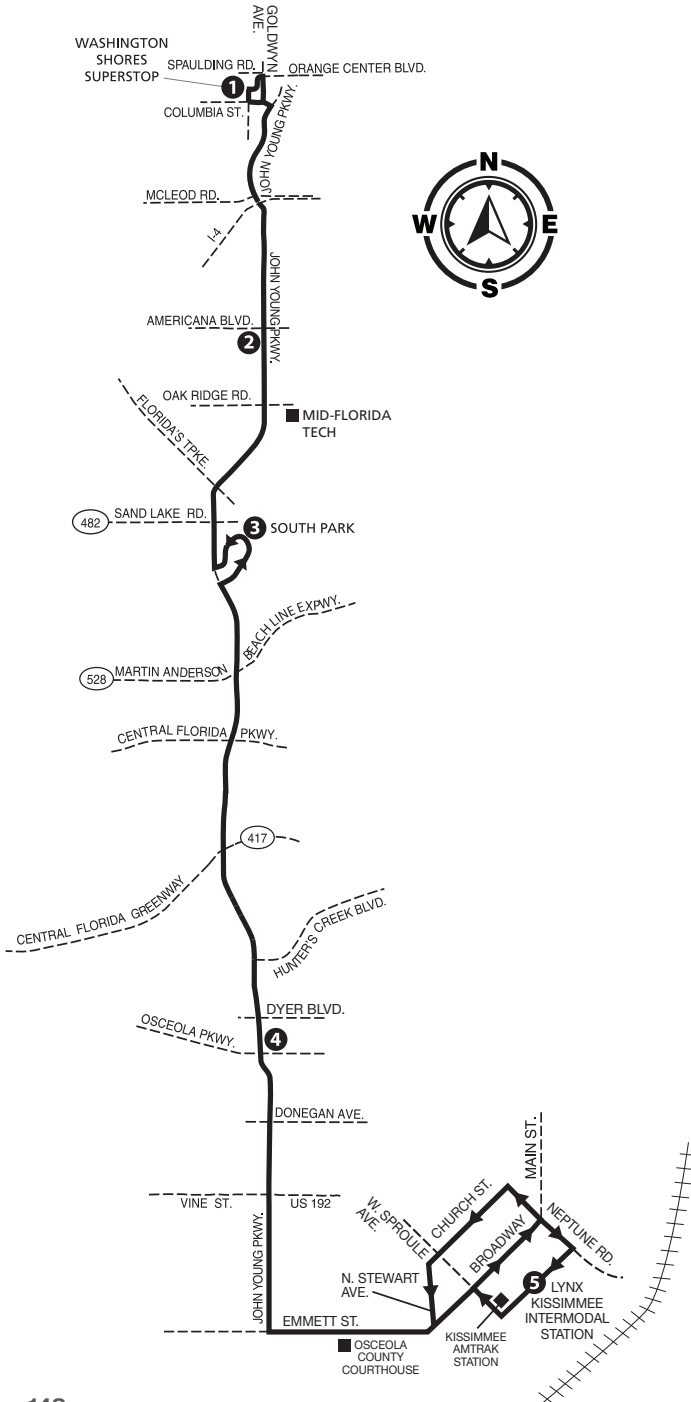
LINK 57

John Young Parkway

Monday–Saturday service
No Sunday/Holiday service

- SERVING:**
- Washington Shores SuperStop
 - Mid Florida Tech
 - South Park Walmart
 - Hunter's Creek
 - The Loop

LYNX Kissimmee Intermodal Station/SunRail
Osceola County Courthouse



Numbers on map correspond to numbers on schedules.

Additional stops are located approximately every two blocks along each Link.

Monday - Friday

WASHINGTON SHORES SUPERSTOP TO LYNX KISSIMMEE INTERMODAL STATION

1	2	3	4	5
WASHINGTON SHORES SUPERSTOP	JOHN YOUNG PKWY. & AMERICANA BLVD.	SOUTH PARK	JOHN YOUNG PKWY. & OSCEOLA PKWY.	LYNX KISSIMMEE INTERMODAL STATION
5:30	5:40	5:48	6:12	6:27
6:30	6:41	6:49	7:17	7:33
7:30	7:41	7:49	8:17	8:33
8:30	8:41	8:49	9:17	9:33
9:30	9:41	9:49	10:16	10:32
10:30	10:41	10:49	11:16	11:32
11:30	11:41	11:49	12:16	12:32
12:30	12:41	12:49	1:16	1:32
1:30	1:41	1:49	2:16	2:32
2:30	2:41	2:49	3:16	3:32
3:25	3:39	3:47	4:23	4:41
4:25	4:39	4:47	5:23	5:41
5:30	5:44	5:52	6:28	6:46
6:30	6:40	6:48	7:17	7:30
7:30	7:40	7:48	8:17	8:30
8:30	8:40	8:48	9:17	9:30

P.M. Times are shown in bold

LYNX KISSIMMEE INTERMODAL STATION TO WASHINGTON SHORES SUPERSTOP

5	4	3	2	1
LYNX KISSIMMEE INTERMODAL STATION	JOHN YOUNG PKWY. & OSCEOLA PKWY.	SOUTH PARK	JOHN YOUNG PKWY. & AMERICANA BLVD.	WASHINGTON SHORES SUPERSTOP
5:20	5:36	5:56	6:06	6:15
6:15	6:35	6:57	7:07	7:18
7:15	7:35	7:57	8:07	8:18
8:15	8:35	8:57	9:07	9:18
9:15	9:35	9:56	10:06	10:17
10:15	10:35	10:56	11:06	11:17
11:15	11:35	11:56	12:06	12:17
12:15	12:35	12:56	1:06	1:17
1:15	1:35	1:56	2:06	2:17
2:15	2:35	2:56	3:06	3:17
3:15	3:35	3:56	4:06	4:17
4:20	4:40	5:01	5:11	5:22
5:20	5:40	6:01	6:11	6:22
6:20	6:38	6:57	7:07	7:17
7:20	7:38	7:57	8:07	8:17

Saturday

WASHINGTON SHORES SUPERSTOP TO LYNX KISSIMMEE INTERMODAL STATION

1	2	3	4	5
WASHINGTON SHORES SUPERSTOP	JOHN YOUNG PKWY. & AMERICANA BLVD.	SOUTH PARK	JOHN YOUNG PKWY. & OSCEOLA PKWY.	LYNX KISSIMMEE INTERMODAL STATION
5:20	5:29	5:37	5:59	6:16
6:20	6:29	6:37	6:59	7:16
7:20	7:29	7:37	8:01	8:18
8:20	8:29	8:37	9:02	9:19
9:20	9:29	9:37	10:00	10:17
10:20	10:29	10:37	11:00	11:16
11:20	11:29	11:37	12:02	12:18
12:20	12:29	12:37	1:02	1:18
1:20	1:29	1:37	2:02	2:19
2:20	2:29	2:37	3:02	3:19
3:20	3:29	3:37	4:04	4:21
4:20	4:29	4:37	5:04	5:22
5:20	5:29	5:37	6:04	6:22
6:20	6:29	6:37	7:03	7:21
7:20	7:29	7:36	8:02	8:21
8:20	8:29	8:36	9:02	9:21

P.M. Times are shown in bold

LYNX KISSIMMEE INTERMODAL STATION TO WASHINGTON SHORES SUPERSTOP

5	4	3	2	1
LYNX KISSIMMEE INTERMODAL STATION	JOHN YOUNG PKWY. & OSCEOLA PKWY.	SOUTH PARK	JOHN YOUNG PKWY. & AMERICANA BLVD.	WASHINGTON SHORES SUPERSTOP
5:15	5:32	5:48	5:57	6:06
6:15	6:32	6:48	6:57	7:06
7:15	7:33	7:52	8:02	8:11
8:15	8:33	8:52	9:02	9:11
9:15	9:33	9:52	10:02	10:11
10:15	10:33	10:52	11:02	11:11
11:15	11:33	11:52	12:02	12:11
12:15	12:35	12:53	1:03	1:12
1:15	1:35	1:53	2:03	2:12
2:15	2:35	2:53	3:03	3:12
3:15	3:35	3:53	4:03	4:12
4:15	4:35	4:53	5:03	5:12
5:15	5:35	5:53	6:03	6:12
6:15	6:34	6:52	7:01	7:10
7:15	7:34	7:52	8:01	8:10

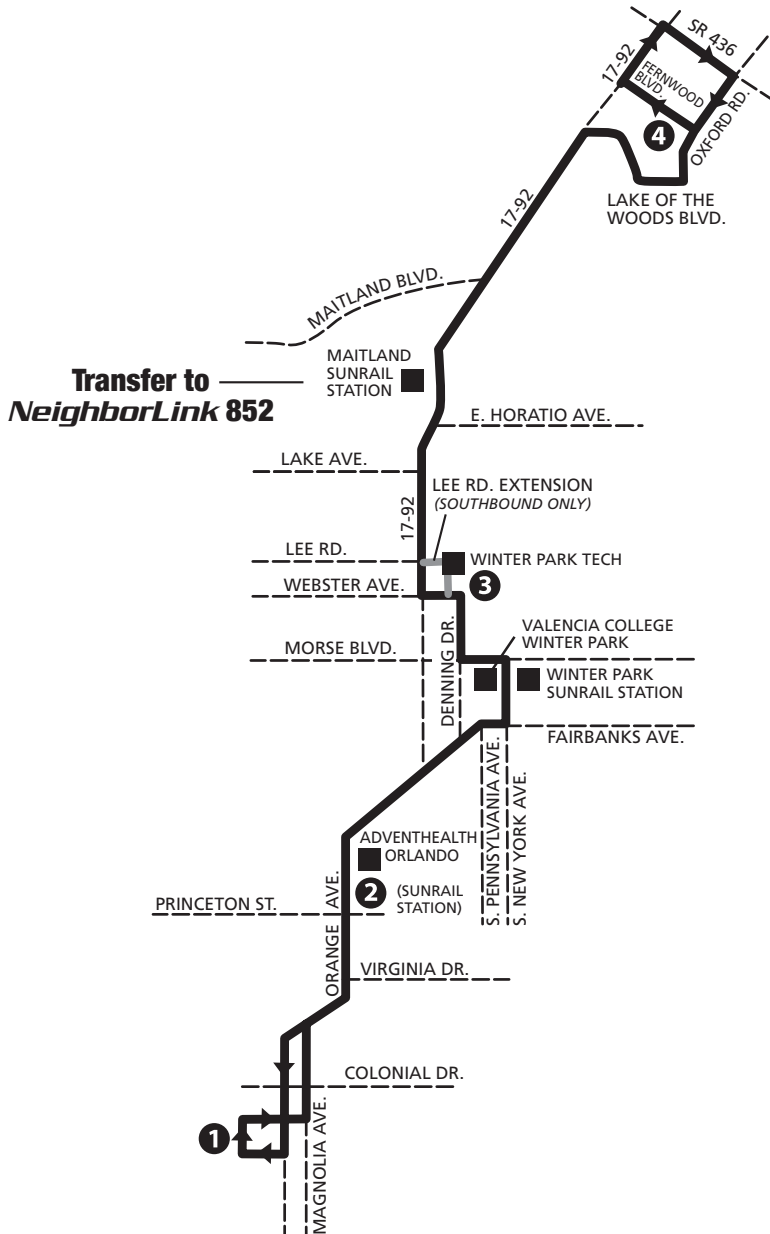
LINK 102

Orange Avenue/ South U.S. 17-92

Monday–Sunday
& Holiday service

- **SERVING:**
- LYNX Central Station
- AdventHealth Orlando
- Valencia College
- Winter Park
- Winter Park Tech

Maitland
Fern Park
NeighborLink 852



Numbers on map correspond to numbers on schedules.

Additional stops are located approximately every two blocks along each Link.

Monday - Friday

LYNX CENTRAL STATION TO SOUTH 17-92				SOUTH 17-92 TO LYNX CENTRAL STATION			
LYNX CENTRAL STATION	ORANGE AVE. & PRINCETON ST.	WEBSTER AVE. & DENNING DR.	FERNWOOD BLVD & OXFORD RD.	FERNWOOD BLVD & OXFORD RD.	WEBSTER AVE. & DENNING DR.	ORANGE AVE. & PRINCETON ST.	LYNX CENTRAL STATION
1	2	3	4	4	3	2	1
4:30	4:37	4:48	5:02	5:15	5:30	5:44	5:52
5:15	5:22	5:33	5:47	5:35	5:50	6:04	6:12
5:45	5:53	6:06	6:19	5:55	6:10	6:24	6:32
6:05	6:13	6:27	6:42	6:10	6:25	6:39	6:47
6:25	6:33	6:47	7:02	6:30	6:45	6:59	7:07
6:45	6:54	7:09	7:25	6:50	7:07	7:21	7:29
7:05	7:15	7:31	7:47	7:10	7:31	7:46	7:54
7:25	7:35	7:51	8:07	7:30	7:52	8:07	8:15
7:45	7:55	8:11	8:27	7:50	8:12	8:27	8:35
8:05	8:15	8:31	8:47	8:05	8:27	8:42	8:50
8:25	8:35	8:51	9:07	8:25	8:47	9:02	9:10
8:45	8:55	9:11	9:27	8:45	9:07	9:22	9:30
9:05	9:15	9:31	9:46	9:05	9:27	9:42	9:50
9:25	9:35	9:51	10:06	9:25	9:45	10:01	10:09
9:45	9:55	10:11	10:26	9:45	10:05	10:21	10:29
10:05	10:15	10:32	10:47	10:05	10:25	10:41	10:49
10:25	10:35	10:52	11:07	10:25	10:45	11:01	11:09
10:45	10:55	11:12	11:27	10:45	11:05	11:21	11:29
11:05	11:15	11:32	11:47	11:05	11:25	11:41	11:49
11:25	11:35	11:52	12:07	11:25	11:45	12:01	12:09
11:45	11:55	12:12	12:27	11:45	12:05	12:21	12:29
12:05	12:15	12:33	12:49	12:05	12:25	12:41	12:49
12:25	12:35	12:53	1:09	12:25	12:46	1:02	1:10
12:45	12:55	1:13	1:29	12:45	1:06	1:22	1:30
1:05	1:15	1:33	1:50	1:05	1:26	1:43	1:51
1:25	1:35	1:53	2:10	1:25	1:46	2:03	2:12
1:45	1:55	2:13	2:30	1:45	2:06	2:23	2:32
2:05	2:15	2:33	2:50	2:05	2:26	2:43	2:52
2:25	2:35	2:53	3:10	2:25	2:46	3:03	3:12
2:45	2:55	3:13	3:30	2:45	3:06	3:23	3:32
3:05	3:15	3:34	3:51	3:05	3:26	3:44	3:53
3:25	3:35	3:54	4:11	3:25	3:46	4:04	4:13
3:45	3:55	4:14	4:32	3:45	4:06	4:24	4:33
4:05	4:15	4:34	4:53	4:05	4:26	4:44	4:53
4:25	4:35	4:54	5:13	4:25	4:47	5:06	5:15
4:45	4:55	5:14	5:33	4:45	5:08	5:27	5:36
5:05	5:15	5:34	5:52	5:05	5:28	5:46	5:55
5:25	5:35	5:54	6:12	5:25	5:44	5:59	6:07
5:45	5:55	6:13	6:30	5:45	6:04	6:19	6:27
6:15	6:25	6:42	6:57	6:20	6:39	6:53	7:01
6:45	6:55	7:12	7:27	6:55	7:14	7:28	7:36
7:45	7:54	8:09	8:23	7:55	8:14	8:28	8:36
8:45	8:54	9:08	9:20	8:55	9:13	9:27	9:35
9:45	9:54	10:07	10:19	10:00	10:16	10:28	10:36
10:45	10:53	11:06	11:17	11:00	11:13	11:24	11:31
11:45	11:53	12:06	12:17				

P.M. Times are shown in bold

Saturday

LYNX CENTRAL STATION TO SOUTH 17-92				SOUTH 17-92 TO LYNX CENTRAL STATION			
LYNX CENTRAL STATION	ORANGE AVE. & PRINCETON ST.	WEBSTER AVE. & DENNING DR.	FERNWOOD BLVD & OXFORD RD.	FERNWOOD BLVD & OXFORD RD.	WEBSTER AVE. & DENNING DR.	ORANGE AVE. & PRINCETON ST.	LYNX CENTRAL STATION
1	2	3	4	4	3	2	1
4:45	4:51	5:02	5:12	5:15	5:30	5:42	5:50
5:15	5:21	5:32	5:42	5:45	6:00	6:12	6:20
5:45	5:51	6:03	6:14	6:15	6:30	6:42	6:50
6:15	6:21	6:33	6:44	6:45	7:01	7:13	7:21
6:45	6:53	7:05	7:18	7:10	7:28	7:40	7:48
7:15	7:23	7:37	7:50	7:40	7:58	8:11	8:19
7:45	7:53	8:08	8:22	8:10	8:28	8:41	8:49
8:15	8:23	8:38	8:52	8:40	8:58	9:13	9:21
8:45	8:53	9:08	9:22	9:05	9:24	9:40	9:48
9:15	9:23	9:39	9:53	9:35	9:54	10:10	10:18
9:45	9:53	10:09	10:23	10:05	10:25	10:41	10:49
10:15	10:24	10:41	10:55	10:35	10:57	11:13	11:21
10:45	10:54	11:11	11:26	11:05	11:27	11:43	11:51
11:15	11:24	11:41	11:56	11:35	11:57	12:13	12:21
11:45	11:54	12:11	12:26	12:05	12:27	12:43	12:51
12:15	12:24	12:41	12:56	12:35	12:57	1:13	1:21
12:45	12:54	1:11	1:26	1:05	1:27	1:43	1:51
1:15	1:24	1:41	1:56	1:35	1:57	2:13	2:21
1:45	1:54	2:11	2:26	2:05	2:27	2:43	2:51
2:15	2:25	2:42	2:57	2:35	2:57	3:13	3:21
2:45	2:55	3:12	3:27	3:05	3:27	3:43	3:51
3:15	3:25	3:42	3:57	3:35	3:57	4:13	4:21
3:45	3:55	4:12	4:27	4:05	4:26	4:42	4:50
4:15	4:25	4:42	4:57	4:35	4:55	5:11	5:19
4:45	4:55	5:10	5:25	5:05	5:25	5:41	5:49
5:15	5:24	5:39	5:54	5:35	5:55	6:08	6:16
5:45	5:54	6:09	6:24	6:05	6:25	6:38	6:46
6:15	6:24	6:39	6:54	6:55	7:15	7:28	7:36
6:45	6:54	7:09	7:23	7:55	8:14	8:27	8:35
7:45	7:53	8:06	8:19	8:55	9:13	9:25	9:33
8:45	8:53	9:06	9:19	9:55	10:12	10:24	10:32
9:45	9:53	10:06	10:18	10:55	11:09	11:21	11:28
10:45	10:53	11:06	11:18				

P.M. Times are shown in bold

Sunday & Holiday

LYNX CENTRAL STATION TO SOUTH 17-92				SOUTH 17-92 TO LYNX CENTRAL STATION			
LYNX CENTRAL STATION	ORANGE AVE. & PRINCETON ST.	WEBSTER AVE. & DENNING DR.	FERNWOOD BLVD & OXFORD RD.	FERNWOOD BLVD & OXFORD RD.	WEBSTER AVE. & DENNING DR.	ORANGE AVE. & PRINCETON ST.	LYNX CENTRAL STATION
1	2	3	4	4	3	2	1
5:15	5:23	5:36	5:48	5:25	5:40	5:53	6:01
5:45	5:53	6:06	6:18	6:25	6:41	6:55	7:03
6:15	6:23	6:36	6:48	6:55	7:11	7:25	7:33
6:45	6:53	7:06	7:18	7:25	7:41	7:55	8:03
7:15	7:23	7:36	7:48	7:55	8:12	8:26	8:34
7:45	7:53	8:06	8:18	8:25	8:42	8:56	9:04
8:15	8:23	8:37	8:49	8:55	9:13	9:27	9:35
8:45	8:53	9:07	9:19	9:25	9:43	9:57	10:05
9:15	9:24	9:39	9:52	9:55	10:13	10:27	10:35
9:45	9:54	10:09	10:22	10:25	10:43	10:57	11:05
10:15	10:24	10:39	10:52	10:55	11:14	11:28	11:36
10:45	10:54	11:09	11:22	11:25	11:44	11:58	12:06
11:15	11:24	11:39	11:53	11:50	12:10	12:25	12:33
11:45	11:54	12:09	12:23	12:20	12:40	12:55	1:03
12:15	12:24	12:39	12:53	12:50	1:10	1:25	1:33
12:45	12:54	1:09	1:23	1:20	1:40	1:55	2:03
1:15	1:24	1:40	1:54	1:50	2:10	2:25	2:33
1:45	1:54	2:10	2:24	2:20	2:40	2:55	3:03
2:15	2:24	2:40	2:54	2:50	3:09	3:24	3:32
2:45	2:54	3:10	3:24	3:20	3:39	3:54	4:02
3:15	3:24	3:40	3:54	3:50	4:09	4:24	4:32
3:45	3:54	4:10	4:24	4:20	4:39	4:54	5:02
4:15	4:24	4:39	4:53	4:50	5:09	5:24	5:32
4:45	4:54	5:09	5:23	5:20	5:39	5:54	6:02
5:15	5:24	5:38	5:52	5:50	6:09	6:24	6:32
5:45	5:54	6:08	6:22	6:20	6:39	6:54	7:02
6:15	6:24	6:38	6:51	6:55	7:12	7:26	7:34
6:45	6:54	7:08	7:21	7:25	7:42	7:56	8:04
7:15	7:24	7:38	7:51	7:55	8:12	8:25	8:33
7:45	7:54	8:08	8:21	8:25	8:42	8:55	9:03
8:15	8:23	8:35	8:47	8:55	9:11	9:24	9:32
8:45	8:53	9:05	9:17	9:25	9:41	9:54	10:02
9:15	9:23	9:35	9:47	9:55	10:11	10:23	10:31

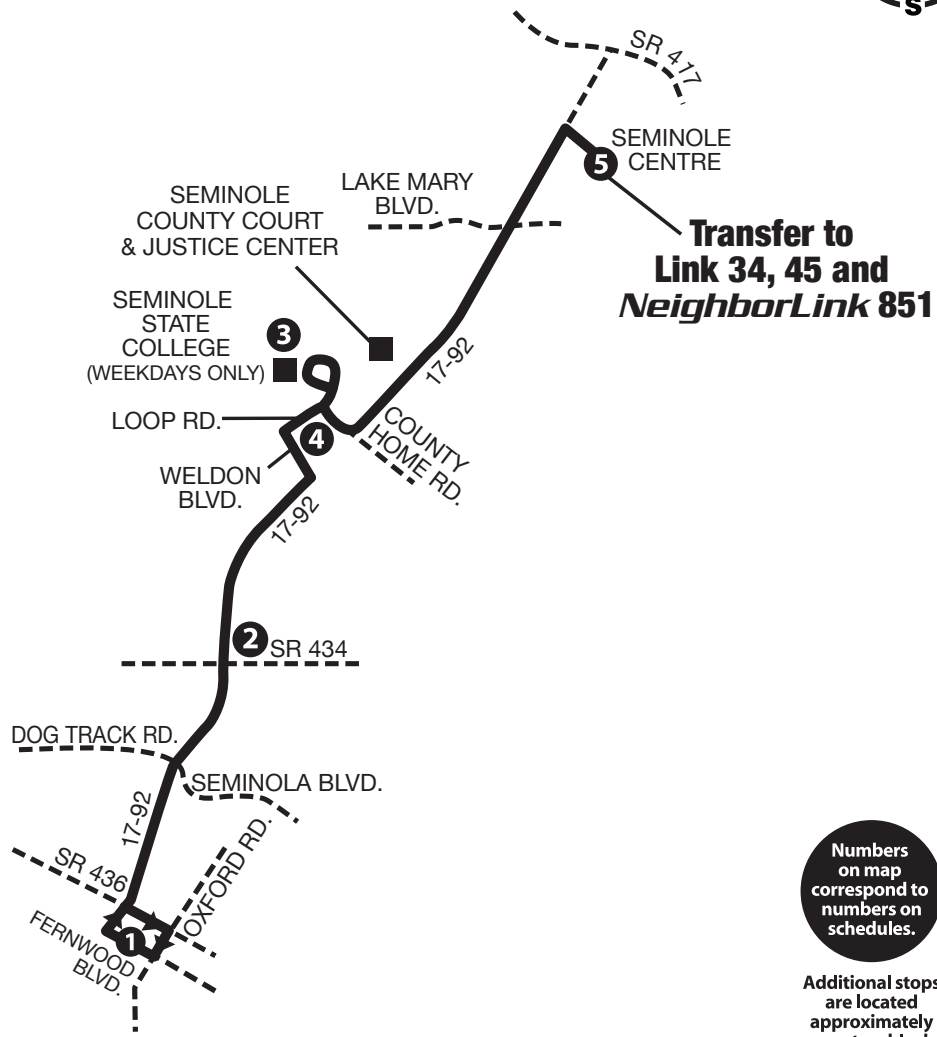
P.M. Times are shown in bold

LINK 103

North U.S. 17-92/ Seminole Centre

Monday–Sunday
& Holiday service

- **SERVING:**
- Seminole Centre
- Seminole State College
- Seminole County Court & Justice Center
-
-
-



**Transfer to
Link 34, 45 and
NeighborLink 851**

Numbers on map correspond to numbers on schedules.

Additional stops are located approximately every two blocks along each Link.

Monday - Friday

FERNWOOD BLVD. & OXFORD RD. TO SEMINOLE CENTRE

FERNWOOD BLVD. & OXFORD RD.	17-92 & SR 434	SEMINOLE STATE COLLEGE	SEMINOLE CENTRE
1			
5:10	5:20	5:29	5:36
5:40	5:50	5:59	6:06
6:00	6:10	6:19	6:26
6:20	6:31	6:40	6:47
6:40	6:51	7:00	7:07
7:00	7:11	7:20	7:29
7:20	7:31	7:40	7:49
7:40	7:51	8:00	8:09
8:00	8:11	8:20	8:29
8:20	8:31	8:40	8:49
8:40	8:51	9:00	9:09
9:00	9:11	9:20	9:29
9:20	9:31	9:40	9:49
9:40	9:51	10:00	10:09
10:00	10:11	10:20	10:29
10:20	10:31	10:40	10:49
10:40	10:51	11:00	11:09
11:00	11:11	11:20	11:29
11:20	11:31	11:40	11:49
11:40	11:51	12:00	12:09
12:00	12:11	12:20	12:29
12:20	12:31	12:40	12:49
12:40	12:52	1:01	1:09
1:00	1:12	1:21	1:29
1:20	1:32	1:41	1:49
1:40	1:52	2:01	2:09
2:00	2:12	2:21	2:29
2:20	2:32	2:41	2:49
2:40	2:52	3:01	3:09
3:00	3:12	3:21	3:29
3:20	3:33	3:42	3:51
3:40	3:53	4:02	4:11
4:00	4:13	4:22	4:31
4:20	4:33	4:42	4:51
4:40	4:53	5:02	5:11
5:00	5:13	5:22	5:31
5:20	5:33	5:42	5:51
5:40	5:53	6:02	6:11
6:00	6:13	6:22	6:31
6:20	6:33	6:42	6:51
6:40	6:52	7:01	7:09
7:35	7:46	7:54	8:02
8:35	8:46	8:54	9:02
9:35	9:45	9:52	9:59

P.M. Times are shown in bold

SEMINOLE CENTRE TO FERNWOOD BLVD. & OXFORD RD.

SEMINOLE CENTRE	SEMINOLE STATE COLLEGE	17-92 & SR 434	FERNWOOD BLVD. & OXFORD RD.
5	3	2	1
5:05	5:14	5:24	5:35
5:35	5:44	5:54	6:05
6:00	6:09	6:19	6:30
6:20	6:29	6:39	6:50
6:40	6:49	6:59	7:10
7:00	7:09	7:19	7:30
7:20	7:30	7:40	7:51
7:40	7:50	8:00	8:11
8:00	8:10	8:20	8:31
8:20	8:30	8:40	8:51
8:40	8:50	9:00	9:11
9:00	9:10	9:20	9:31
9:20	9:30	9:40	9:51
9:40	9:50	10:00	10:11
10:00	10:10	10:20	10:31
10:20	10:30	10:40	10:51
10:40	10:50	11:00	11:11
11:00	11:10	11:20	11:31
11:20	11:30	11:40	11:51
11:40	11:50	12:00	12:11
12:00	12:10	12:20	12:31
12:20	12:30	12:40	12:51
12:40	12:50	1:00	1:11
1:00	1:10	1:20	1:31
1:20	1:30	1:40	1:51
1:40	1:50	2:00	2:11
2:00	2:10	2:21	2:35
2:20	2:30	2:41	2:55
2:40	2:50	3:01	3:15
3:00	3:10	3:21	3:35
3:20	3:30	3:41	3:55
3:40	3:50	4:01	4:15
4:00	4:10	4:21	4:35
4:20	4:30	4:41	4:55
4:40	4:50	5:01	5:15
5:00	5:09	5:19	5:32
5:20	5:29	5:39	5:52
5:40	5:49	5:59	6:12
6:00	6:09	6:19	6:32
6:30	6:39	6:49	7:02
7:20	7:29	7:39	7:49
8:20	8:29	8:38	8:46
9:20	9:29	9:38	9:46
10:20	10:29	10:38	10:46

FERNWOOD BLVD. & OXFORD RD. TO SEMINOLE CENTRE

1 FERNWOOD BLVD. & OXFORD RD.	2 17-92 & SR 434	4 COUNTY HOME RD. & LOOP RD.	5 SEMINOLE CENTRE
5:35	5:44	5:51	5:57
6:05	6:14	6:21	6:27
6:35	6:44	6:51	6:57
7:05	7:17	7:26	7:34
7:35	7:47	7:56	8:04
8:05	8:17	8:26	8:34
8:35	8:47	8:56	9:04
9:05	9:17	9:26	9:34
9:35	9:47	9:56	10:04
10:05	10:17	10:26	10:34
10:35	10:47	10:56	11:04
11:05	11:17	11:26	11:34
11:35	11:47	11:56	12:04
12:05	12:17	12:26	12:34
12:35	12:47	12:56	1:04
1:05	1:17	1:26	1:34
1:35	1:47	1:56	2:04
2:05	2:17	2:26	2:34
2:35	2:47	2:56	3:04
3:05	3:17	3:25	3:32
3:35	3:47	3:55	4:02
4:05	4:17	4:25	4:32
4:35	4:46	4:54	5:01
5:05	5:16	5:24	5:31
5:35	5:46	5:54	6:01
6:05	6:16	6:24	6:31
6:35	6:46	6:54	7:01
7:05	7:16	7:24	7:31
7:35	7:45	7:52	7:58
8:35	8:45	8:52	8:58
9:35	9:45	9:52	9:58

P.M. Times are shown in bold

SEMINOLE CENTRE TO FERNWOOD BLVD. & OXFORD RD.

5 SEMINOLE CENTRE	4 COUNTY HOME RD. & LOOP RD.	2 17-92 & SR 434	1 FERNWOOD BLVD. & OXFORD RD.
5:15	5:22	5:29	5:38
5:45	5:52	5:59	6:08
6:15	6:22	6:29	6:38
6:45	6:52	6:59	7:08
7:15	7:24	7:32	7:42
7:45	7:54	8:02	8:12
8:15	8:24	8:32	8:42
8:45	8:54	9:02	9:12
9:15	9:24	9:32	9:42
9:45	9:54	10:02	10:12
10:15	10:24	10:32	10:42
10:45	10:54	11:02	11:12
11:15	11:24	11:32	11:42
11:45	11:54	12:02	12:12
12:15	12:25	12:34	12:44
12:45	12:55	1:04	1:14
1:15	1:25	1:34	1:44
1:45	1:55	2:04	2:14
2:15	2:25	2:34	2:44
2:45	2:55	3:04	3:14
3:15	3:25	3:34	3:44
3:45	3:55	4:04	4:14
4:15	4:25	4:34	4:44
4:45	4:55	5:04	5:14
5:15	5:25	5:34	5:44
5:45	5:55	6:04	6:14
6:15	6:24	6:32	6:42
6:45	6:52	7:00	7:10
7:15	7:22	7:30	7:40
7:45	7:52	8:00	8:10
8:15	8:21	8:29	8:38
9:15	9:21	9:29	9:38
10:15	10:21	10:29	10:38

Sunday & Holiday

FERNWOOD BLVD. & OXFORD RD. TO SEMINOLE CENTRE

1 FERNWOOD BLVD. & OXFORD RD.	2 17-92 & SR 434	4 COUNTY HOME RD. & LOOP RD.	5 SEMINOLE CENTRE
6:15	6:24	6:31	6:38
7:15	7:24	7:31	7:38
8:15	8:24	8:31	8:38
9:15	9:25	9:32	9:39
10:15	10:25	10:32	10:39
11:15	11:25	11:32	11:39
12:15	12:25	12:32	12:39
1:15	1:25	1:32	1:39
2:15	2:25	2:32	2:39
3:15	3:25	3:32	3:39
4:15	4:25	4:32	4:39
5:15	5:25	5:32	5:39
6:15	6:25	6:32	6:39
7:15	7:25	7:32	7:39

P.M. Times are shown in bold

SEMINOLE CENTRE TO FERNWOOD BLVD. & OXFORD RD.

5 SEMINOLE CENTRE	4 COUNTY HOME RD. & LOOP RD.	2 17-92 & SR 434	1 FERNWOOD BLVD. & OXFORD RD.
5:35	5:42	5:49	5:56
6:35	6:42	6:49	6:57
7:30	7:37	7:44	7:52
8:30	8:37	8:44	8:52
9:30	9:37	9:44	9:52
10:30	10:37	10:44	10:52
11:30	11:37	11:44	11:52
12:30	12:37	12:44	12:52
1:30	1:37	1:44	1:52
2:30	2:37	2:44	2:52
3:30	3:37	3:44	3:53
4:30	4:37	4:44	4:53
5:30	5:37	5:44	5:53
6:30	6:37	6:44	6:52
7:30	7:37	7:44	7:52

LINK 104

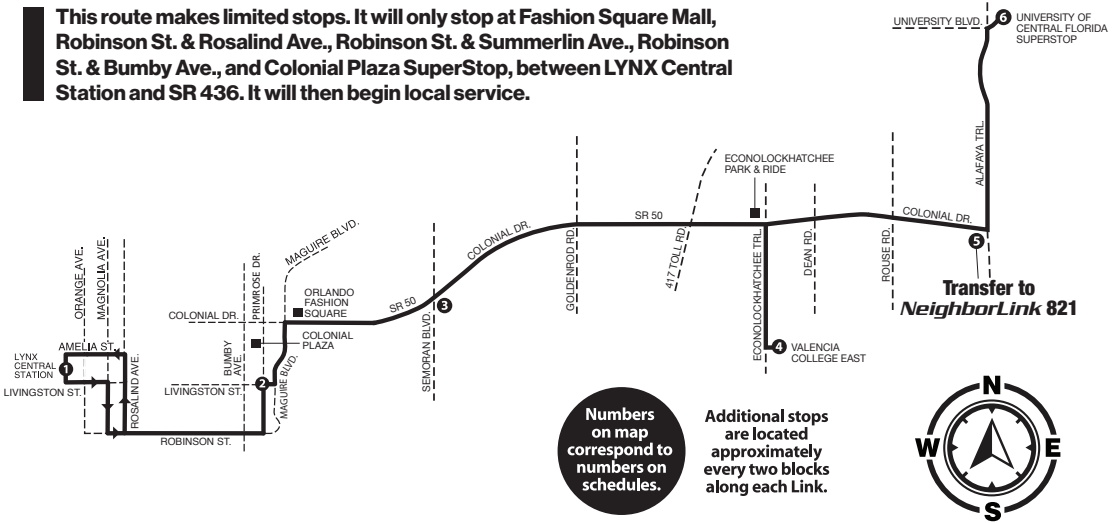
East Colonial Drive

Monday–Sunday
& Holiday service

- **SERVING:**
- LYNX Central Station
- Lake Eola
- Orlando Fashion Square
- Valencia College East Campus

- University of Central Florida SuperStop
- NeighborLink 821- Bithlo
- Colonial Plaza SuperStop

This route makes limited stops. It will only stop at Fashion Square Mall, Robinson St. & Rosalind Ave., Robinson St. & Summerlin Ave., Robinson St. & Bumby Ave., and Colonial Plaza SuperStop, between LYNX Central Station and SR 436. It will then begin local service.



Numbers on map correspond to numbers on schedules.

Additional stops are located approximately every two blocks along each Link.



Sunday & Holiday

LYNX CENTRAL STATION TO UCF SUPERSTOP

LYNX CENTRAL STATION	COLONIAL PLAZA SUPERSTOP	SEMORAN BLVD. & COLONIAL DR.	VALENCIA COLLEGE EAST CAMPUS	ALAFAYA TRAIL & COLONIAL DR.	UNIVERSITY OF CENTRAL FLORIDA SUPERSTOP
1	2	3	4	5	6
5:45	5:54	6:04	6:17	6:27	6:35
6:45	6:54	7:04	7:17	7:29	7:37
7:45	7:54	8:04	8:17	8:29	8:37
8:45	8:55	9:05	9:18	9:30	9:38
9:50	10:00	10:10	10:23	10:36	10:44
10:50	11:00	11:10	11:23	11:36	11:44
11:50	12:00	12:10	12:23	12:36	12:44
12:50	1:00	1:10	1:23	1:36	1:44
1:50	2:00	2:10	2:23	2:36	2:44
2:50	3:00	3:10	3:23	3:36	3:44
3:50	4:00	4:10	4:23	4:36	4:44
4:50	4:59	5:09	5:22	5:34	5:42
5:50	5:59	6:09	6:22	6:34	6:42
6:50	6:59	7:09	7:22	7:32	7:39
7:50	7:59	8:09	8:22	8:32	8:39
8:45	8:54	9:04	9:17	9:27	9:34

P.M. Times are shown in bold

UCF SUPERSTOP TO LYNX CENTRAL STATION

UNIVERSITY OF CENTRAL FLORIDA SUPERSTOP	ALAFAYA TRAIL & COLONIAL DR.	VALENCIA COLLEGE EAST CAMPUS	SEMORAN BLVD. & COLONIAL DR.	COLONIAL PLAZA SUPERSTOP	LYNX CENTRAL STATION
6	5	4	3	2	1
5:10	5:19	5:31	5:45	5:54	6:03
6:10	6:18	6:30	6:46	6:55	7:05
7:00	7:10	7:24	7:41	7:50	8:00
8:00	8:11	8:25	8:42	8:52	9:02
9:00	9:11	9:25	9:42	9:52	10:02
10:00	10:11	10:25	10:42	10:52	11:02
11:00	11:11	11:25	11:42	11:52	12:02
12:00	12:11	12:25	12:42	12:52	1:02
1:00	1:11	1:25	1:42	1:52	2:02
2:00	2:11	2:25	2:42	2:52	3:02
3:00	3:11	3:25	3:42	3:52	4:02
4:00	4:11	4:25	4:42	4:52	5:02
4:58	5:09	5:23	5:40	5:50	6:00
6:00	6:11	6:25	6:40	6:50	7:00
7:00	7:10	7:24	7:39	7:49	7:59
8:00	8:10	8:24	8:39	8:49	8:59

Monday - Friday

LYNX CENTRAL STATION TO UCF SUPERSTOP

1	2	3	4	5	6
LYNX CENTRAL STATION	COLONIAL PLAZA SUPERSTOP	SEMORAN BLVD. & COLONIAL DR.	VALENCIA COLLEGE EAST CAMPUS	ALAFAYA TRAIL. & COLONIAL DR.	UNIVERSITY OF CENTRAL FLORIDA SUPERSTOP
5:20	5:30	5:38	5:51	6:01	6:07
5:45	5:55	6:04	6:17	6:27	6:34
6:15	6:25	6:35	6:48	6:58	7:06
6:45	6:55	7:06	7:20	7:32	7:41
7:15	7:25	7:36	7:51	8:03	8:12
7:45	7:55	8:06	8:21	8:33	8:42
8:15	8:25	8:36	8:51	9:03	9:12
8:45	8:55	9:06	9:21	9:33	9:42
9:15	9:25	9:36	9:51	10:04	10:13
9:45	9:55	10:06	10:21	10:34	10:43
10:15	10:25	10:36	10:51	11:04	11:13
10:45	10:55	11:06	11:21	11:34	11:43
11:15	11:25	11:36	11:51	12:04	12:13
11:45	11:55	12:06	12:21	12:34	12:43
12:15	12:25	12:36	12:51	1:04	1:13
12:45	12:55	1:06	1:21	1:34	1:43
1:15	1:25	1:36	1:51	2:04	2:13
1:45	1:55	2:06	2:21	2:34	2:43
2:15	2:26	2:37	2:52	3:06	3:15
2:45	2:56	3:07	3:22	3:36	3:45
3:15	3:26	3:37	3:53	4:07	4:16
3:45	3:56	4:07	4:23	4:37	4:46
4:15	4:26	4:37	4:53	5:07	5:16
4:45	4:57	5:08	5:26	5:40	5:49
5:15	5:27	5:38	5:56	6:10	6:18
5:45	5:57	6:08	6:24	6:37	6:45
6:15	6:26	6:37	6:52	7:05	7:13
6:45	6:55	7:05	7:20	7:33	7:41
7:15	7:25	7:35	7:49	8:02	8:10
8:15	8:25	8:35	8:49	9:01	9:09
9:15	9:24	9:33	9:47	9:58	10:05
10:15	10:24	10:33	10:46	10:55	11:02

P.M. Times are shown in bold

UCF SUPERSTOP TO LYNX CENTRAL STATION

6	5	4	3	2	1
UNIVERSITY OF CENTRAL FLORIDA SUPERSTOP	ALAFAYA TRAIL. & COLONIAL DR.	VALENCIA COLLEGE EAST CAMPUS	SEMORAN BLVD. & COLONIAL DR.	COLONIAL PLAZA SUPERSTOP	LYNX CENTRAL STATION
4:35	4:46	4:59	5:14	5:22	5:32
5:00	5:12	5:26	5:45	5:55	6:06
5:30	5:42	5:56	6:15	6:25	6:36
5:55	6:07	6:22	6:41	6:51	7:02
6:25	6:37	6:52	7:11	7:21	7:32
6:55	7:07	7:22	7:41	7:51	8:02
7:25	7:37	7:52	8:11	8:21	8:32
7:55	8:07	8:22	8:41	8:51	9:02
8:25	8:37	8:53	9:11	9:21	9:32
8:55	9:07	9:23	9:41	9:51	10:02
9:25	9:37	9:53	10:11	10:21	10:32
9:55	10:07	10:23	10:41	10:51	11:02
10:25	10:37	10:53	11:12	11:22	11:33
10:55	11:08	11:24	11:43	11:53	12:04
11:25	11:38	11:54	12:13	12:23	12:34
11:55	12:08	12:24	12:43	12:53	1:04
12:25	12:38	12:54	1:13	1:23	1:34
12:55	1:08	1:24	1:43	1:53	2:04
1:25	1:38	1:54	2:13	2:23	2:34
1:55	2:08	2:24	2:43	2:53	3:04
2:25	2:38	2:54	3:14	3:24	3:35
2:55	3:08	3:24	3:44	3:54	4:05
3:25	3:39	3:54	4:14	4:24	4:35
3:55	4:09	4:24	4:42	4:52	5:03
4:23	4:37	4:52	5:10	5:20	5:31
4:55	5:09	5:23	5:41	5:50	6:01
5:29	5:41	5:55	6:12	6:21	6:32
6:00	6:12	6:26	6:42	6:51	7:01
6:30	6:42	6:56	7:12	7:21	7:31
7:00	7:12	7:26	7:42	7:51	8:01
8:05	8:17	8:31	8:47	8:55	9:05
9:15	9:27	9:41	9:57	10:04	10:13
10:15	10:26	10:38	10:52	10:59	11:08

Saturday

LYNX CENTRAL STATION TO UCF SUPERSTOP

1 LYNX CENTRAL STATION	2 COLONIAL PLAZA SUPERSTOP	3 SEMORAN BLVD. & COLONIAL DR.	4 VALENCIA COLLEGE EAST CAMPUS	5 ALAFAYA TRAIL & COLONIAL DR.	6 UNIVERSITY OF CENTRAL FLORIDA SUPERSTOP
5:15	5:24	5:33	5:45	5:54	6:02
5:45	5:54	6:03	6:15	6:24	6:33
6:15	6:24	6:33	6:45	6:55	7:04
6:45	6:54	7:03	7:15	7:25	7:34
7:15	7:24	7:33	7:45	7:56	8:04
7:45	7:54	8:04	8:17	8:29	8:37
8:15	8:24	8:34	8:47	8:59	9:07
8:45	8:55	9:05	9:19	9:32	9:40
9:15	9:25	9:35	9:49	10:02	10:10
9:45	9:55	10:05	10:19	10:32	10:40
10:15	10:25	10:35	10:49	11:02	11:10
10:45	10:55	11:05	11:19	11:32	11:40
11:15	11:25	11:35	11:50	12:03	12:11
11:45	11:55	12:05	12:20	12:33	12:41
12:15	12:25	12:35	12:50	1:04	1:12
12:45	12:55	1:05	1:20	1:34	1:42
1:15	1:25	1:35	1:50	2:04	2:12
1:45	1:55	2:05	2:20	2:34	2:42
2:15	2:25	2:35	2:50	3:04	3:12
2:45	2:55	3:05	3:20	3:34	3:42
3:15	3:25	3:35	3:50	4:04	4:12
3:45	3:55	4:05	4:20	4:34	4:42
4:15	4:25	4:35	4:50	5:04	5:12
4:45	4:55	5:05	5:20	5:34	5:42
5:15	5:25	5:35	5:50	6:03	6:11
5:45	5:55	6:05	6:20	6:33	6:41
6:15	6:25	6:35	6:49	7:02	7:10
6:45	6:55	7:05	7:18	7:30	7:38
7:15	7:24	7:34	7:47	7:58	8:06
8:15	8:24	8:34	8:47	8:58	9:06
9:15	9:24	9:34	9:47	9:58	10:05
10:15	10:24	10:34	10:46	10:55	11:02

P.M. Times are shown in bold

UCF SUPERSTOP TO LYNX CENTRAL STATION

6 UNIVERSITY OF CENTRAL FLORIDA SUPERSTOP	5 ALAFAYA TRAIL & COLONIAL DR.	4 VALENCIA COLLEGE EAST CAMPUS	3 SEMORAN BLVD. & COLONIAL DR.	2 COLONIAL PLAZA SUPERSTOP	1 LYNX CENTRAL STATION
5:10	5:20	5:32	5:47	5:56	6:05
5:40	5:51	6:03	6:18	6:27	6:36
6:10	6:21	6:34	6:49	6:58	7:07
6:40	6:51	7:04	7:20	7:29	7:39
7:05	7:16	7:30	7:47	7:56	8:06
7:30	7:41	7:55	8:12	8:21	8:31
8:00	8:11	8:25	8:42	8:51	9:01
8:30	8:41	8:56	9:13	9:22	9:32
9:00	9:11	9:26	9:43	9:53	10:03
9:30	9:41	9:56	10:13	10:23	10:33
10:00	10:11	10:26	10:43	10:53	11:03
10:30	10:42	10:57	11:14	11:24	11:34
11:00	11:12	11:27	11:44	11:54	12:04
11:30	11:42	11:57	12:14	12:24	12:34
12:00	12:12	12:27	12:44	12:54	1:04
12:30	12:42	12:57	1:14	1:24	1:35
1:00	1:12	1:27	1:44	1:54	2:05
1:30	1:42	1:57	2:14	2:24	2:35
2:00	2:12	2:27	2:44	2:54	3:05
2:30	2:42	2:57	3:14	3:24	3:35
3:00	3:12	3:27	3:43	3:53	4:03
3:30	3:42	3:57	4:13	4:23	4:33
4:00	4:12	4:27	4:43	4:52	5:02
4:30	4:42	4:57	5:13	5:22	5:31
5:00	5:12	5:27	5:43	5:52	6:01
5:30	5:42	5:57	6:13	6:22	6:31
6:10	6:22	6:37	6:51	6:59	7:08
7:10	7:22	7:37	7:51	7:59	8:08
8:10	8:21	8:34	8:47	8:55	9:04
9:10	9:20	9:33	9:46	9:54	10:03
10:10	10:20	10:33	10:46	10:54	11:03

LINK 105

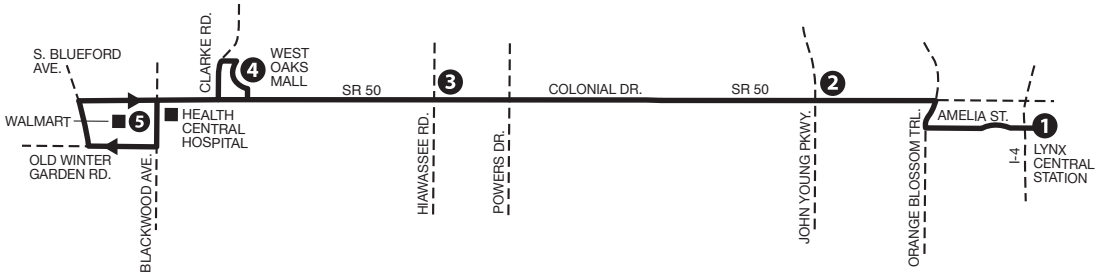
West Colonial Drive

Monday–Sunday
& Holiday service

- **SERVING:**
- LYNX Central Station
- Pine Hills
- West Oaks Mall
- Health Central Hospital
- NeighborLink 811
- NeighborLink 813

Numbers on map correspond to numbers on schedules.

Additional stops are located approximately every two blocks along each Link.



Sunday & Holiday*

LYNX CENTRAL STATION TO BLACKWOOD AVE.

LYNX CENTRAL STATION	COLONIAL DR. & JOHN YOUNG PKWY.	COLONIAL DR. & HIWASSEE RD.	BLACKWOOD AVE. & OLD WINTER GARDEN RD.	WEST OAKS MALL*
1	2	3	5	4
6:15	6:24	6:35	6:44	6:54
7:15	7:24	7:36	7:45	7:55
8:15	8:26	8:39	8:50	9:00
9:15	9:26	9:39	9:50	10:00
10:15	10:26	10:40	10:51	11:01
11:15	11:26	11:40	11:51	12:01
12:15	12:26	12:40	12:51	1:01
1:15	1:26	1:40	1:51	2:01
2:15	2:26	2:40	2:51	3:01
3:15	3:26	3:40	3:51	4:01
4:15	4:26	4:40	4:51	5:01
5:15	5:26	5:40	5:51	6:01
6:15	6:26	6:40	6:51	7:01
7:15	7:25	7:37	7:48	7:58
8:15	8:24	8:36	8:47	8:57
9:15	9:24	9:36	9:47	9:57

BLACKWOOD AVE. TO LYNX CENTRAL STATION

WEST OAKS MALL	COLONIAL DR. & HIWASSEE RD.	COLONIAL DR. & JOHN YOUNG PKWY.	LYNX CENTRAL STATION
4	3	2	1
5:00	5:11	5:22	5:34
6:00	6:11	6:22	6:34
7:00	7:11	7:22	7:34
8:00	8:11	8:22	8:34
9:05	9:16	9:27	9:39
10:05	10:16	10:27	10:39
11:05	11:16	11:27	11:39
12:05	12:16	12:27	12:39
1:05	1:16	1:27	1:39
2:05	2:16	2:27	2:39
3:05	3:16	3:27	3:39
4:05	4:16	4:27	4:39
5:05	5:16	5:27	5:39
6:05	6:16	6:27	6:39
7:05	7:16	7:27	7:39
8:00	8:11	8:22	8:34

P.M. Times are shown in bold

*On Sundays only, West Oaks Mall is served on the inbound trips after leaving Blackwood Ave./Old Winter Garden Rd.

LINK 105

Monday - Friday

LYNX CENTRAL STATION TO BLACKWOOD AVE.					BLACKWOOD AVE. TO LYNX CENTRAL STATION				
LYNX CENTRAL STATION	COLONIAL DR. & JOHN YOUNG PKWY.	COLONIAL DR. & HIWASSEE RD.	WEST OAKS MALL	BLACKWOOD AVE. & OLD WINTER GARDEN RD.	BLACKWOOD AVE. & OLD WINTER GARDEN RD.	WEST OAKS MALL	COLONIAL DR. & HIWASSEE RD.	COLONIAL DR. & JOHN YOUNG PKWY.	LYNX CENTRAL STATION
1	2	3	4	5	5	4	3	2	1
5:20	5:32	5:46	5:55	6:01		4:56	5:09	5:22	5:35
5:45	5:57	6:11	6:20	6:26		5:24	5:37	5:50	6:03
6:15	6:27	6:42	6:53	6:59		5:53	6:07	6:21	6:34
6:45	6:57	7:12	7:23	7:29	6:15	6:24	6:38	6:52	7:05
7:15	7:28	7:43	7:55	8:01	6:45	6:54	7:08	7:22	7:35
7:45	7:58	8:13	8:25	8:31	7:15	7:24	7:38	7:52	8:05
8:15	8:28	8:44	8:56	9:02	7:45	7:54	8:08	8:22	8:35
8:45	8:58	9:14	9:26	9:32	8:15	8:24	8:38	8:53	9:06
9:15	9:28	9:44	9:56	10:02	8:45	8:54	9:08	9:23	9:36
9:45	9:58	10:14	10:26	10:32	9:15	9:24	9:38	9:53	10:06
10:15	10:28	10:44	10:56	11:02	9:45	9:54	10:08	10:23	10:36
10:45	10:58	11:14	11:26	11:32	10:15	10:24	10:38	10:53	11:06
11:15	11:28	11:44	11:56	12:02	10:45	10:54	11:08	11:23	11:36
11:45	11:58	12:14	12:26	12:32	11:10	11:19	11:34	11:49	12:02
12:15	12:28	12:44	12:56	1:02	11:40	11:49	12:04	12:19	12:32
12:45	12:58	1:14	1:26	1:32	12:10	12:19	12:34	12:49	1:03
1:15	1:28	1:44	1:56	2:02	12:40	12:49	1:04	1:19	1:33
1:45	1:58	2:14	2:26	2:32	1:10	1:19	1:34	1:49	2:03
2:15	2:28	2:44	2:56	3:02	1:40	1:49	2:04	2:19	2:33
2:45	2:58	3:14	3:26	3:32	2:10	2:19	2:34	2:49	3:03
3:15	3:29	3:45	3:57	4:03	2:40	2:49	3:04	3:19	3:33
3:45	3:59	4:15	4:27	4:33	3:10	3:19	3:34	3:49	4:03
4:15	4:29	4:45	4:57	5:03	3:40	3:49	4:04	4:19	4:33
4:45	4:59	5:15	5:27	5:33	4:10	4:20	4:35	4:50	5:04
5:15	5:29	5:44	5:56	6:02	4:40	4:50	5:05	5:20	5:34
5:45	5:59	6:14	6:26	6:32	5:10	5:20	5:35	5:49	6:02
6:15	6:29	6:42	6:53	6:59	5:40	5:50	6:05	6:19	6:32
6:45	6:59	7:12	7:23	7:29	6:15	6:25	6:39	6:52	7:05
7:15	7:27	7:40	7:51	7:57	6:45	6:55	7:09	7:22	7:35
8:15	8:27	8:40	8:50	8:56	7:15	7:24	7:37	7:49	8:01
9:15	9:27	9:39	9:49	9:55	8:15	8:24	8:37	8:49	8:59
10:15	10:27	10:38	10:48		9:15	9:24	9:37	9:49	9:59
11:15	11:27	11:38	11:48		10:05	10:14	10:27	10:39	10:49

P.M. Times are shown in bold

LINK 105

Saturday

LYNX CENTRAL STATION TO WINTER GARDEN

LYNX CENTRAL STATION	COLONIAL DR. & JOHN YOUNG PKWY.	COLONIAL DR. & HIWASSEE RD.	WEST OAKS MALL	BLACKWOOD AVE. & OLD WINTER GARDEN RD.
1				
5:20	5:30	5:41	5:50	5:55
5:45	5:56	6:07	6:16	6:21
6:15	6:26	6:37	6:46	6:51
6:45	6:56	7:07	7:16	7:21
7:15	7:26	7:37	7:46	7:51
7:45	7:57	8:10	8:19	8:24
8:15	8:27	8:40	8:49	8:54
8:45	8:57	9:11	9:20	9:25
9:15	9:27	9:41	9:50	9:55
9:45	9:57	10:13	10:23	10:28
10:15	10:27	10:43	10:53	10:58
10:45	10:57	11:13	11:23	11:28
11:15	11:27	11:43	11:53	11:58
11:45	11:57	12:13	12:23	12:28
12:15	12:27	12:43	12:53	12:58
12:45	12:57	1:13	1:23	1:28
1:15	1:27	1:43	1:53	1:58
1:45	1:57	2:13	2:23	2:28
2:15	2:27	2:43	2:53	2:58
2:45	2:57	3:13	3:23	3:28
3:15	3:27	3:43	3:53	3:58
3:45	3:57	4:13	4:23	4:28
4:15	4:27	4:43	4:53	4:58
4:45	4:57	5:13	5:23	5:28
5:15	5:27	5:43	5:53	5:58
5:45	5:57	6:13	6:23	6:28
6:15	6:27	6:43	6:53	6:58
6:45	6:57	7:13	7:23	7:28
7:15	7:27	7:43	7:53	7:58
8:15	8:27	8:43	8:53	8:58
9:15	9:26	9:37	9:46	9:51
10:15	10:26	10:37	10:46	
11:15	11:26	11:37	11:46	

P.M. Times are shown in bold

WINTER GARDEN TO LYNX CENTRAL STATION

BLACKWOOD AVE. & OLD WINTER GARDEN RD.	WEST OAKS MALL	COLONIAL DR. & HIWASSEE RD.	COLONIAL DR. & JOHN YOUNG PKWY.	LYNX CENTRAL STATION
				1
				5:31
				6:01
				6:31
6:25	6:32	6:43	6:53	7:03
6:45	6:52	7:03	7:13	7:23
7:15	7:22	7:34	7:45	7:55
7:45	7:52	8:04	8:15	8:25
8:15	8:22	8:34	8:46	8:57
8:45	8:52	9:04	9:16	9:27
9:15	9:22	9:35	9:48	9:59
9:45	9:52	10:05	10:18	10:29
10:15	10:22	10:35	10:48	10:59
10:45	10:52	11:05	11:18	11:29
11:15	11:22	11:35	11:48	11:59
11:45	11:52	12:05	12:18	12:29
12:15	12:22	12:35	12:48	1:00
12:45	12:52	1:05	1:18	1:30
1:15	1:22	1:35	1:48	2:00
1:45	1:52	2:05	2:18	2:30
2:15	2:22	2:35	2:48	3:00
2:45	2:52	3:05	3:18	3:30
3:15	3:22	3:34	3:47	3:59
3:45	3:52	4:04	4:17	4:29
4:15	4:22	4:34	4:47	4:59
4:45	4:52	5:04	5:17	5:29
5:15	5:22	5:34	5:47	5:59
5:45	5:52	6:04	6:17	6:29
6:15	6:22	6:33	6:44	6:55
6:45	6:52	7:03	7:14	7:25
7:15	7:22	7:33	7:44	7:55
8:15	8:22	8:33	8:44	8:55
9:05	9:12	9:21	9:31	9:42
10:00	10:07	10:16	10:26	10:37

This route makes limited stops. It will only stop at Westmoreland Dr./Amelia St., Orange Blossom Trl./Amelia St., John Young Pkwy., Mercy Dr., Pine Hills Rd. and Kirkman Rd. between LYNX Central Station and Powers Dr. It will then begin local service.

LINK 106

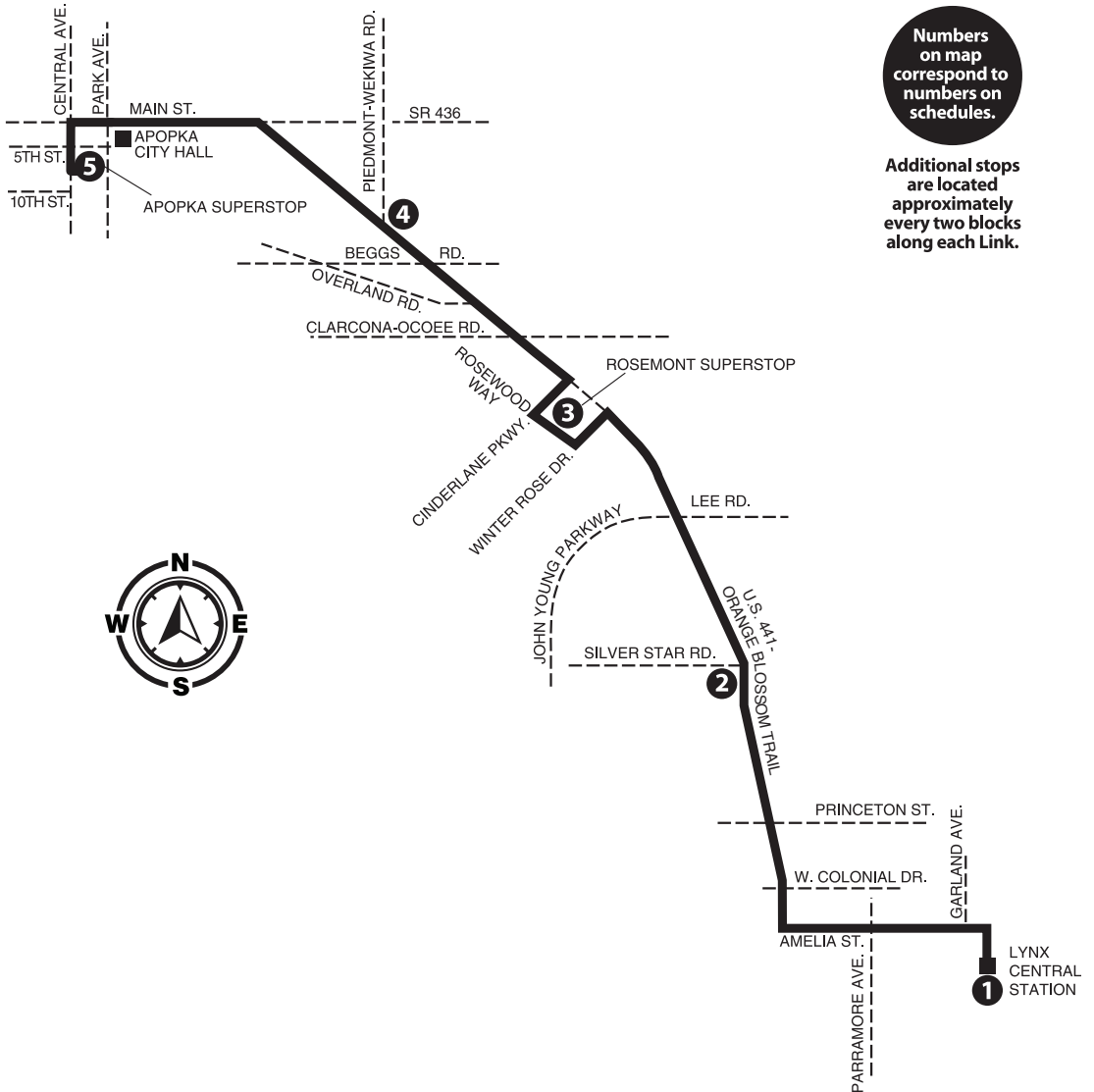
N. U.S. 441 (Orange Blossom Trail) / Apopka

Monday–Sunday
& Holiday service

• SERVING:

- LYNX Central Station
- OCPS Educational Leadership Center
- Rosemont SuperStop

Lockhart
Apopka SuperStop



Numbers on map correspond to numbers on schedules.

Additional stops are located approximately every two blocks along each Link.

LINK 106

Monday - Friday

LYNX CENTRAL STATION TO AOPKA SUPERSTOP

LYNX CENTRAL STATION	O.B.T. & SILVER STAR RD.	ROSEMONT SUPERSTOP (ARRIVE)	ROSEMONT SUPERSTOP (DEPART)	O.B.T. & PIEDMONT-WEKIWA RD.	AOPKA SUPERSTOP
1	2	3	3	4	5
4:45	4:56	5:03	5:05	5:18	5:26
5:15	5:26	5:34	5:36	5:49	5:57
5:45	5:59	6:07	6:09	6:22	6:30
6:15	6:29	6:38	6:40	6:54	7:03
6:45	6:59	7:08	7:10	7:24	7:34
7:15	7:31	7:40	7:42	7:55	8:05
7:45	8:01	8:10	8:12	8:25	8:35
8:15	8:31	8:40	8:42	8:55	9:05
8:45	9:01	9:10	9:12	9:25	9:35
9:15	9:29	9:38	9:40	9:53	10:03
9:45	9:59	10:08	10:10	10:23	10:33
10:15	10:29	10:38	10:40	10:53	11:03
10:45	10:59	11:08	11:10	11:23	11:33
11:15	11:29	11:38	11:40	11:53	12:03
11:45	11:59	12:08	12:10	12:23	12:33
12:15	12:29	12:38	12:40	12:53	1:03
12:45	12:59	1:08	1:10	1:24	1:34
1:15	1:29	1:38	1:40	1:54	2:04
1:45	1:59	2:08	2:10	2:24	2:34
2:15	2:30	2:39	2:41	2:55	3:05
2:45	3:01	3:11	3:13	3:27	3:37
3:15	3:31	3:41	3:43	3:58	4:08
3:45	4:01	4:11	4:13	4:28	4:39
4:15	4:32	4:44	4:46	5:01	5:12
4:45	5:02	5:14	5:16	5:31	5:42
5:15	5:33	5:45	5:47	6:02	6:12
5:45	6:02	6:14	6:16	6:31	6:41
6:15	6:29	6:38	6:40	6:52	7:01
6:45	6:57	7:06	7:08	7:20	7:28
7:15	7:27	7:36	7:38	7:50	7:58
7:45	7:57	8:06	8:08	8:20	8:28
8:45	8:56	9:04	9:06	9:18	9:26
9:45	9:56	10:03	10:05	10:17	10:25
10:45	10:56	11:03	11:05	11:16	11:23
11:45	11:56	12:03	12:05	12:16	12:23

P.M. Times are shown in bold

AOPKA SUPERSTOP TO LYNX CENTRAL STATION

AOPKA SUPERSTOP	O.B.T. & PIEDMONT-WEKIWA RD.	ROSEMONT SUPERSTOP (ARRIVE)	ROSEMONT SUPERSTOP (DEPART)	O.B.T. & SILVER STAR RD.	LYNX CENTRAL STATION
5	4	3	3	2	1
4:25	4:34	4:45	4:47	4:54	5:05
4:55	5:05	5:16	5:18	5:26	5:38
5:20	5:29	5:40	5:42	5:50	6:01
5:50	6:01	6:13	6:15	6:24	6:37
6:20	6:31	6:43	6:45	6:53	7:06
6:45	6:56	7:08	7:10	7:18	7:31
7:15	7:26	7:38	7:40	7:48	8:01
7:45	7:56	8:08	8:10	8:18	8:31
8:15	8:26	8:38	8:40	8:48	9:01
8:45	8:56	9:08	9:10	9:18	9:31
9:15	9:26	9:38	9:41	9:49	10:02
9:45	9:56	10:08	10:11	10:19	10:32
10:15	10:26	10:38	10:41	10:49	11:02
10:45	10:56	11:08	11:11	11:19	11:32
11:15	11:27	11:39	11:42	11:50	12:03
11:45	11:57	12:09	12:12	12:20	12:34
12:15	12:27	12:39	12:42	12:50	1:04
12:45	12:57	1:09	1:12	1:20	1:34
1:15	1:27	1:39	1:42	1:50	2:04
2:15	2:27	2:39	2:42	2:50	3:04
2:45	2:57	3:09	3:12	3:20	3:34
3:15	3:27	3:39	3:42	3:50	4:05
3:45	3:57	4:09	4:12	4:20	4:35
4:15	4:27	4:39	4:42	4:50	5:05
4:45	4:57	5:09	5:12	5:20	5:34
5:20	5:31	5:42	5:45	5:53	6:06
5:50	6:01	6:12	6:15	6:23	6:34
6:20	6:31	6:42	6:45	6:52	7:03
6:50	7:00	7:10	7:13	7:20	7:31
7:20	7:30	7:40	7:43	7:50	8:01
7:55	8:05	8:15	8:18	8:25	8:36
8:55	9:05	9:15	9:18	9:25	9:36
9:55	10:04	10:13	10:16	10:23	10:34
11:00	11:09	11:18	11:21	11:28	11:38

LINK 106

Saturday

LYNX CENTRAL STATION TO APOPKA SUPERSTOP

LYNX CENTRAL STATION	O.B.T. & SILVER STAR RD.	ROSEMONT SUPERSTOP (ARRIVE)	ROSEMONT SUPERSTOP (DEPART)	O.B.T. & PIEDMONT-WEKIWA RD.	APOPKA SUPERSTOP
1	2	3	3	4	5
4:45	4:56	5:02	5:05	5:17	5:25
5:15	5:26	5:32	5:35	5:47	5:55
5:45	5:56	6:02	6:05	6:17	6:25
6:15	6:26	6:32	6:35	6:47	6:55
6:45	6:56	7:03	7:05	7:17	7:26
7:15	7:26	7:34	7:40	7:53	8:02
7:45	7:56	8:04	8:10	8:23	8:32
8:15	8:26	8:35	8:40	8:53	9:02
8:45	8:56	9:05	9:10	9:23	9:32
9:15	9:26	9:35	9:40	9:53	10:02
9:45	9:57	10:06	10:11	10:24	10:33
10:15	10:27	10:36	10:41	10:54	11:03
10:45	10:57	11:06	11:10	11:23	11:33
11:15	11:27	11:36	11:40	11:53	12:03
11:45	11:57	12:06	12:10	12:23	12:33
12:15	12:27	12:36	12:40	12:53	1:03
12:45	12:57	1:06	1:10	1:23	1:33
1:15	1:27	1:36	1:40	1:53	2:03
1:45	1:57	2:06	2:10	2:23	2:33
2:15	2:27	2:36	2:40	2:53	3:03
2:45	2:57	3:06	3:10	3:23	3:32
3:15	3:27	3:36	3:40	3:53	4:02
3:45	3:57	4:06	4:10	4:23	4:32
4:15	4:27	4:36	4:40	4:53	5:02
4:45	4:57	5:06	5:10	5:23	5:32
5:15	5:27	5:36	5:40	5:53	6:02
5:45	5:57	6:06	6:10	6:22	6:31
6:15	6:26	6:34	6:35	6:46	6:55
6:45	6:56	7:04	7:05	7:16	7:25
7:45	7:56	8:04	8:05	8:16	8:25
8:45	8:56	9:04	9:05	9:16	9:25
9:45	9:56	10:04	10:05	10:16	10:25
10:45	10:56	11:04	11:05	11:16	11:25

P.M. Times are shown in bold

APOPKA SUPERSTOP TO LYNX CENTRAL STATION

APOPKA SUPERSTOP	O.B.T. & PIEDMONT-WEKIWA RD.	ROSEMONT SUPERSTOP (ARRIVE)	ROSEMONT SUPERSTOP (DEPART)	O.B.T. & SILVER STAR RD.	LYNX CENTRAL STATION
5	4	3	3	2	1
4:55	5:04	5:13	5:15	5:22	5:33
5:25	5:34	5:43	5:45	5:52	6:03
5:55	6:04	6:13	6:15	6:22	6:33
6:20	6:29	6:39	6:45	6:52	7:03
6:50	6:59	7:09	7:15	7:22	7:34
7:20	7:30	7:41	7:45	7:52	8:04
7:50	8:00	8:11	8:15	8:22	8:34
8:20	8:30	8:41	8:45	8:52	9:04
8:50	9:00	9:11	9:15	9:22	9:34
9:20	9:30	9:41	9:45	9:52	10:04
9:50	10:01	10:12	10:15	10:22	10:34
10:20	10:31	10:43	10:45	10:52	11:04
10:50	11:01	11:12	11:15	11:22	11:34
11:20	11:31	11:42	11:45	11:52	12:04
11:50	12:01	12:12	12:15	12:22	12:34
12:20	12:31	12:42	12:45	12:52	1:04
12:50	1:01	1:12	1:15	1:22	1:34
1:20	1:31	1:42	1:45	1:52	2:04
1:50	2:01	2:12	2:15	2:22	2:34
2:20	2:31	2:42	2:45	2:52	3:04
2:50	3:01	3:12	3:15	3:22	3:34
3:20	3:31	3:42	3:45	3:52	4:04
3:50	4:01	4:12	4:15	4:22	4:34
4:20	4:31	4:42	4:45	4:52	5:04
4:50	5:01	5:12	5:15	5:22	5:34
5:20	5:31	5:42	5:45	5:52	6:04
5:50	6:01	6:12	6:15	6:22	6:34
6:20	6:31	6:42	6:45	6:51	7:03
6:50	7:01	7:12	7:15	7:21	7:33
7:20	7:30	7:41	7:45	7:51	8:01
7:50	8:00	8:11	8:15	8:21	8:31
8:50	9:00	9:10	9:15	9:21	9:31
9:50	9:59	10:07	10:10	10:16	10:26

Sunday & Holiday

LYNX CENTRAL STATION TO APOPKA SUPERSTOP

1	2	3	3	4	5
LYNX CENTRAL STATION	O.B.T. & SILVER STAR RD.	ROSEMONT SUPERSTOP (ARRIVE)	ROSEMONT SUPERSTOP (DEPART)	O.B.T. & PIEDMONT-WEKIWA RD.	APOPKA SUPERSTOP
4:45	4:56	5:05	5:10	5:22	5:32
5:45	5:56	6:05	6:10	6:22	6:32
6:45	6:56	7:05	7:10	7:22	7:32
7:45	7:56	8:05	8:10	8:22	8:32
8:45	8:56	9:05	9:10	9:24	9:34
9:45	9:56	10:05	10:10	10:24	10:34
10:45	10:57	11:06	11:10	11:25	11:35
11:45	11:57	12:06	12:10	12:25	12:35
12:45	12:57	1:06	1:10	1:25	1:35
1:45	1:57	2:06	2:10	2:25	2:35
2:45	2:57	3:06	3:10	3:23	3:33
3:45	3:57	4:06	4:10	4:23	4:33
4:45	4:57	5:06	5:10	5:23	5:33
5:45	5:57	6:06	6:10	6:23	6:33
6:45	6:57	7:06	7:10	7:23	7:33
7:45	7:57	8:06	8:10	8:23	8:33
8:45	8:57	9:06	9:10	9:23	9:33

P.M. Times are shown in bold

APOPKA SUPERSTOP TO LYNX CENTRAL STATION

5	4	3	3	2	1
APOPKA SUPERSTOP	O.B.T. & PIEDMONT-WEKIWA RD.	ROSEMONT SUPERSTOP (ARRIVE)	ROSEMONT SUPERSTOP (DEPART)	O.B.T. & SILVER STAR RD.	LYNX CENTRAL STATION
4:50	5:00	5:11	5:15	5:22	5:33
5:50	6:00	6:11	6:15	6:22	6:33
6:50	7:00	7:11	7:15	7:22	7:33
7:50	8:01	8:12	8:15	8:22	8:33
8:50	9:01	9:12	9:15	9:22	9:33
9:50	10:01	10:13	10:15	10:22	10:33
10:50	11:01	11:13	11:15	11:22	11:33
11:50	12:02	12:14	12:15	12:22	12:34
12:50	1:02	1:14	1:15	1:22	1:34
1:50	2:01	2:13	2:15	2:22	2:33
2:50	3:01	3:13	3:15	3:22	3:33
3:50	4:01	4:13	4:15	4:22	4:33
4:50	5:01	5:13	5:15	5:22	5:33
5:50	6:01	6:13	6:15	6:21	6:31
6:50	7:01	7:13	7:15	7:21	7:31
7:55	8:06	8:18	8:20	8:26	8:35

LINK 107

**U.S. 441 (Orange Blossom Trail)/
Florida Mall**

Monday–Sunday
& Holiday service

- **SERVING:**
- LYNX Central Station
- OCPS Educational
- Leadership Center
- Florida Mall SuperStop

Saturday

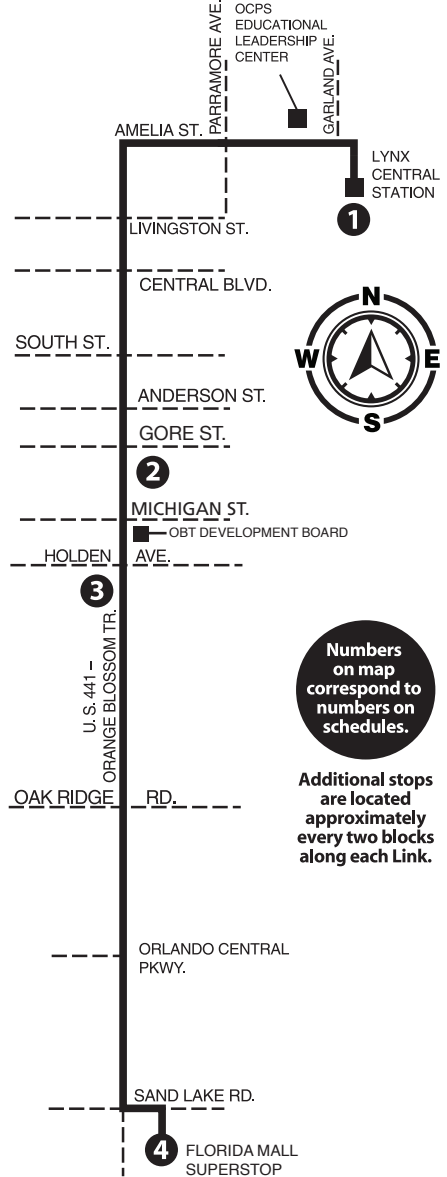
LYNX CENTRAL STATION TO FLORIDA MALL SUPERSTOP

1 LYNX CENTRAL STATION	2 O.B.T. & GORE ST.	3 O.B.T. & HOLDEN AVE.	4 FLORIDA MALL SUPERSTOP
4:45	4:56	5:03	5:20
5:15	5:26	5:33	5:50
5:45	5:56	6:03	6:20
6:15	6:26	6:33	6:50
6:45	6:56	7:03	7:20
7:15	7:26	7:33	7:50
7:45	7:56	8:03	8:20
8:15	8:26	8:33	8:50
8:45	8:58	9:05	9:30
9:15	9:28	9:35	10:00
9:45	9:58	10:05	10:30
10:15	10:28	10:35	11:00
10:45	10:58	11:05	11:30
11:15	11:28	11:35	12:00
11:45	11:58	12:05	12:30
12:15	12:28	12:35	1:00
12:45	12:58	1:05	1:30
1:15	1:28	1:35	2:00
1:45	1:58	2:05	2:30
2:15	2:28	2:35	3:00
2:45	2:58	3:05	3:30
3:15	3:28	3:35	4:00
3:45	3:58	4:05	4:30
4:15	4:28	4:35	5:00
4:45	4:58	5:05	5:30
5:15	5:28	5:35	6:00
5:45	5:58	6:05	6:30
6:15	6:28	6:35	7:00
6:45	6:58	7:05	7:30
7:15	7:28	7:35	8:00
7:45	7:56	8:03	8:21
8:15	8:26	8:33	8:51
8:45	8:56	9:03	9:21
9:15	9:26	9:33	9:51
9:45	9:56	10:03	10:21
10:15	10:26	10:33	10:51

P.M. Times are shown in bold

FLORIDA MALL SUPERSTOP TO LYNX CENTRAL STATION

4 FLORIDA MALL SUPERSTOP	3 O.B.T. & HOLDEN AVE.	2 O.B.T. & GORE ST.	1 LYNX CENTRAL STATION
5:00	5:15	5:23	5:33
5:30	5:45	5:53	6:03
6:00	6:15	6:23	6:33
6:30	6:45	6:53	7:03
7:00	7:15	7:23	7:33
7:30	7:45	7:53	8:03
8:00	8:18	8:26	8:37
8:30	8:48	8:56	9:07
9:00	9:18	9:26	9:37
9:30	9:48	9:56	10:07
9:55	10:13	10:21	10:32
10:25	10:43	10:51	11:02
10:55	11:17	11:26	11:38
11:25	11:47	11:56	12:08
11:55	12:17	12:26	12:38
12:25	12:47	12:56	1:08
12:55	1:17	1:26	1:38
1:25	1:47	1:56	2:08
1:55	2:17	2:26	2:38
2:25	2:47	2:56	3:08
2:55	3:17	3:26	3:38
3:25	3:47	3:56	4:08
3:55	4:17	4:26	4:38
4:25	4:47	4:56	5:08
4:55	5:17	5:26	5:38
5:25	5:47	5:56	6:08
5:55	6:17	6:26	6:38
6:25	6:47	6:56	7:08
6:55	7:13	7:21	7:32
7:25	7:43	7:51	8:02
8:00	8:18	8:26	8:37
8:30	8:48	8:56	9:07
9:00	9:18	9:26	9:37
9:30	9:44	9:51	10:00
10:00	10:14	10:21	10:30
10:30	10:44	10:51	11:00
11:00	11:14	11:21	11:30
12:00	12:14	12:21	12:30



Monday - Friday

LYNX CENTRAL STATION TO FLORIDA MALL SUPERSTOP

LYNX CENTRAL STATION	O.B.T & GORE ST.	O.B.T & HOLDEN AVE.	FLORIDA MALL SUPERSTOP
1	2	3	4
4:15	4:27	4:34	4:51
4:45	4:57	5:04	5:21
5:15	5:27	5:34	5:52
5:40	5:52	5:59	6:17
6:00	6:13	6:21	6:40
6:20	6:33	6:41	7:00
6:40	6:53	7:01	7:20
7:00	7:15	7:23	7:43
7:20	7:35	7:43	8:06
7:40	7:55	8:03	8:26
8:00	8:15	8:23	8:46
8:20	8:35	8:43	9:06
8:40	8:55	9:03	9:26
9:00	9:15	9:23	9:46
9:20	9:35	9:43	10:07
9:40	9:55	10:03	10:27
10:00	10:15	10:23	10:47
10:20	10:35	10:43	11:07
10:40	10:55	11:03	11:27
11:00	11:15	11:23	11:47
11:20	11:35	11:43	12:07
11:40	11:55	12:03	12:27
12:00	12:15	12:23	12:47
12:20	12:35	12:43	1:07
12:40	12:55	1:03	1:27
1:00	1:15	1:23	1:47
1:20	1:35	1:43	2:07
1:40	1:55	2:03	2:27
2:00	2:15	2:23	2:47
2:20	2:35	2:43	3:07
2:40	2:55	3:03	3:27
3:00	3:16	3:24	3:48
3:20	3:36	3:44	4:08
3:40	3:56	4:04	4:28
4:00	4:16	4:24	4:48
4:20	4:36	4:44	5:07
4:40	4:56	5:04	5:27
5:00	5:16	5:24	5:47
5:25	5:41	5:49	6:11
5:50	6:05	6:13	6:33
6:15	6:30	6:38	6:58
6:45	6:59	7:07	7:27
7:15	7:27	7:34	7:52
7:45	7:57	8:04	8:22
8:15	8:27	8:34	8:48
8:45	8:57	9:04	9:20
9:15	9:26	9:33	9:48
9:45	9:56	10:02	10:17
10:15	10:26	10:32	10:47
11:15	11:25	11:31	11:46
12:15	12:25	12:31	12:45

P.M. Times are shown in bold

FLORIDA MALL SUPERSTOP TO LYNX CENTRAL STATION

FLORIDA MALL SUPERSTOP	O.B.T. & HOLDEN AVE.	O.B.T & GORE ST.	LYNX CENTRAL STATION
4	3	2	1
4:30	4:46	4:55	5:07
4:55	5:11	5:20	5:32
5:15	5:31	5:40	5:52
5:35	5:51	6:00	6:12
6:05	6:21	6:30	6:42
6:30	6:47	6:56	7:08
6:50	7:08	7:17	7:30
7:10	7:28	7:37	7:50
7:30	7:49	7:59	8:12
7:45	8:04	8:14	8:27
8:05	8:24	8:34	8:47
8:25	8:45	8:55	9:08
8:45	9:05	9:15	9:28
9:05	9:25	9:35	9:48
9:25	9:45	9:55	10:08
9:45	10:05	10:15	10:28
10:05	10:25	10:35	10:48
10:25	10:45	10:55	11:08
10:45	11:05	11:15	11:28
11:05	11:25	11:35	11:48
11:25	11:47	11:57	12:10
11:45	12:07	12:17	12:30
12:05	12:27	12:37	12:50
12:25	12:47	12:57	1:10
12:45	1:07	1:17	1:30
1:05	1:27	1:37	1:50
1:25	1:48	1:58	2:11
1:45	2:08	2:18	2:31
2:05	2:28	2:38	2:51
2:25	2:48	2:58	3:11
2:45	3:08	3:18	3:31
3:05	3:28	3:38	3:51
3:25	3:48	3:58	4:11
3:45	4:08	4:18	4:31
4:05	4:28	4:38	4:51
4:25	4:48	4:58	5:11
4:45	5:08	5:18	5:31
5:05	5:26	5:36	5:49
5:25	5:46	5:56	6:09
5:45	6:06	6:16	6:29
6:05	6:26	6:35	6:48
6:25	6:44	6:53	7:05
6:45	7:04	7:13	7:25
7:10	7:28	7:36	7:48
7:35	7:52	8:00	8:12
8:05	8:20	8:27	8:37
8:35	8:50	8:57	9:07
9:05	9:20	9:26	9:36
9:35	9:50	9:56	10:06
10:05	10:20	10:26	10:36
10:35	10:50	10:56	11:06
11:35	11:49	11:55	12:04
12:35	12:48	12:54	1:03

LINK 107

Sunday - Holiday

LYNX CENTRAL STATION TO FLORIDA MALL SUPERSTOP

LYNX CENTRAL STATION	O.B.T & GORE ST.	O.B.T & HOLDEN AVE.	FLORIDA MALL SUPERSTOP
1			
4:45	4:56	5:03	5:25
5:15	5:26	5:33	5:55
5:45	5:56	6:03	6:25
6:15	6:26	6:33	6:55
6:45	6:56	7:03	7:30
7:15	7:26	7:33	8:00
7:45	7:56	8:03	8:30
8:15	8:26	8:33	9:00
8:45	8:56	9:03	9:30
9:15	9:26	9:33	10:00
9:45	9:56	10:03	10:30
10:15	10:26	10:33	11:00
10:45	10:56	11:03	11:30
11:15	11:26	11:33	12:00
11:45	11:58	12:05	12:38
12:15	12:28	12:35	1:08
12:45	12:58	1:05	1:38
1:15	1:28	1:35	2:08
1:45	1:58	2:05	2:38
2:15	2:28	2:35	3:08
2:45	2:58	3:05	3:38
3:15	3:28	3:35	4:08
3:45	3:58	4:05	4:38
4:15	4:28	4:35	5:08
4:45	4:57	5:03	5:31
5:15	5:27	5:33	6:01
5:45	5:57	6:03	6:31
6:15	6:27	6:33	7:01
6:45	6:57	7:03	7:31
7:15	7:27	7:33	8:01
7:45	7:56	8:02	8:27
8:15	8:26	8:32	8:57
8:45	8:56	9:02	9:27
9:15	9:26	9:32	9:57
10:15	10:26	10:32	10:57

P.M. Times are shown in bold

FLORIDA MALL SUPERSTOP TO LYNX CENTRAL STATION

FLORIDA MALL SUPERSTOP	O.B.T. & HOLDEN AVE.	O.B.T & GORE ST.	LYNX CENTRAL STATION
4			
5:30	5:44	5:52	6:02
6:00	6:14	6:22	6:32
6:30	6:44	6:52	7:02
7:00	7:14	7:22	7:32
7:30	7:44	7:52	8:02
8:00	8:18	8:26	8:37
8:30	8:48	8:56	9:07
9:00	9:18	9:26	9:37
9:30	9:48	9:56	10:07
10:00	10:18	10:26	10:37
10:30	10:48	10:56	11:07
10:55	11:13	11:21	11:32
11:25	11:43	11:51	12:02
11:55	12:13	12:21	12:32
12:25	12:43	12:51	1:02
12:55	1:13	1:21	1:32
1:25	1:43	1:51	2:02
1:55	2:14	2:22	2:34
2:25	2:44	2:52	3:04
2:55	3:14	3:22	3:34
3:25	3:44	3:52	4:04
3:55	4:14	4:22	4:34
4:25	4:44	4:52	5:04
4:55	5:14	5:22	5:34
5:25	5:44	5:52	6:04
5:55	6:14	6:22	6:34
6:25	6:44	6:52	7:04
7:00	7:17	7:24	7:35
7:30	7:47	7:54	8:05
8:00	8:17	8:24	8:35
8:30	8:47	8:54	9:05
9:00	9:15	9:21	9:31
9:30	9:45	9:51	10:01
10:00	10:15	10:21	10:31
11:00	11:15	11:21	11:31

LINK 108

South U.S. 441 (Orange Blossom Trail) /Kissimmee

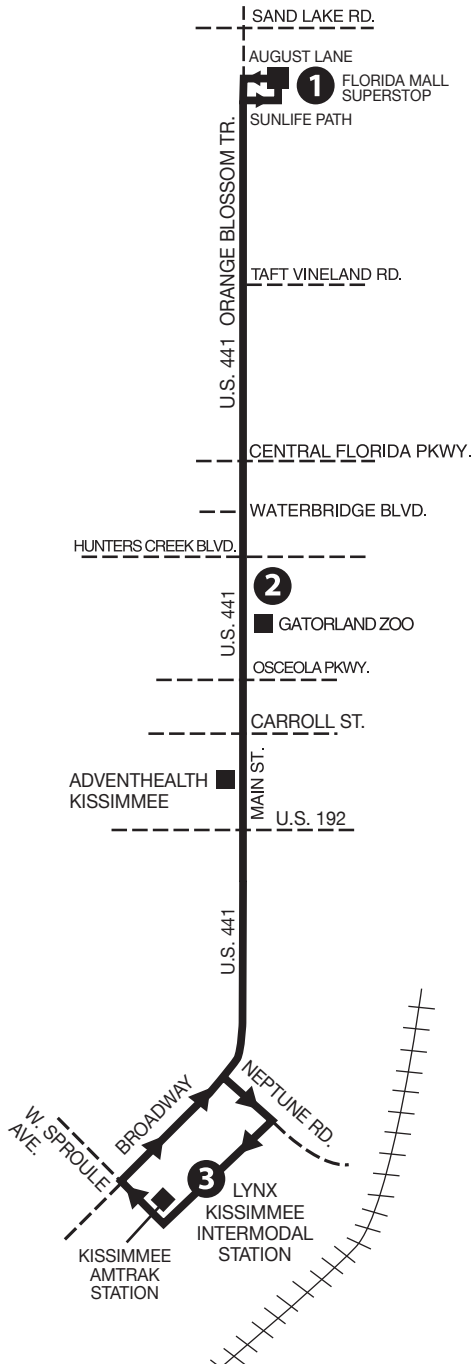
Monday–Sunday
& Holiday service

- **SERVING:**
- Florida Mall SuperStop
- Gatorland Zoo
- AdventHealth – Kissimmee
- LYNX Kissimmee Intermodal Station/SunRail

Weekday Late Night Service
Florida Mall to Hunters Creek only

Numbers on map correspond to numbers on schedules.

Additional stops are located approximately every two blocks along each Link.



LINK 108

Monday - Friday

FLORIDA MALL SUPERSTOP TO LYNX KISSIMMEE INTERMODAL STATION

FLORIDA MALL SUPERSTOP	O.B.T. & HUNTERS CREEK BLVD.	LYNX KISSIMMEE INTERMODAL STATION
1	2	3
5:15	5:36	5:50
5:45	6:07	6:21
6:15	6:37	6:52
6:45	7:08	7:23
7:10	7:33	7:49
7:40	8:04	8:20
8:10	8:34	8:50
8:40	9:04	9:20
9:10	9:34	9:50
9:40	10:04	10:20
10:10	10:34	10:50
10:40	11:04	11:20
11:05	11:30	11:47
11:35	12:01	12:18
12:05	12:31	12:48
12:35	1:03	1:20
1:05	1:33	1:50
1:35	2:03	2:20
2:05	2:33	2:51
2:35	3:04	3:23
3:05	3:35	3:55
3:35	4:06	4:26
4:05	4:36	4:56
4:35	5:08	5:28
5:10	5:43	6:03
5:40	6:13	6:31
6:05	6:34	6:50
6:35	7:04	7:20
7:05	7:34	7:50
7:40	8:05	8:19
8:15	8:40	8:53
8:45	9:09	9:21
9:15	9:39	9:51
9:45	10:06	10:18
10:20	10:39	10:51
*10:50	11:07	
*11:50	12:07	

P.M. Times are shown in bold

*These trips will not service

LYNX Kissimmee Intermodal Station

LYNX KISSIMMEE INTERMODAL STATION TO FLORIDA MALL SUPERSTOP

LYNX KISSIMMEE INTERMODAL STATION	O.B.T. & HUNTERS CREEK BLVD.	FLORIDA MALL SUPERSTOP
3	2	1
4:35	4:48	5:04
5:05	5:18	5:36
5:35	5:48	6:07
6:10	6:26	6:46
6:40	6:56	7:16
7:10	7:26	7:48
7:40	7:57	8:20
8:10	8:27	8:50
8:40	8:57	9:20
9:10	9:26	9:49
9:40	9:56	10:19
10:10	10:26	10:49
10:40	10:56	11:20
11:10	11:26	11:51
11:40	11:56	12:24
12:10	12:26	12:54
12:40	12:56	1:24
1:10	1:27	1:54
1:40	1:57	2:24
2:10	2:27	2:54
2:40	2:58	3:26
3:10	3:29	3:59
3:40	3:59	4:29
4:10	4:29	5:00
4:40	4:59	5:30
5:10	5:29	5:56
5:40	5:58	6:24
6:10	6:27	6:51
6:40	6:56	7:17
7:05	7:21	7:41
7:35	7:50	8:10
8:00	8:14	8:33
8:30	8:44	9:03
9:00	9:14	9:32
9:30	9:43	10:01
10:00	10:13	10:31
	11:10	11:27
	12:10	12:27

Saturday

**FLORIDA MALL SUPERSTOP TO
LYNX KISSIMMEE INTERMODAL STATION**

1	2	3
5:15	5:33	5:47
5:40	5:58	6:12
6:10	6:29	6:44
6:40	7:00	7:15
7:10	7:31	7:46
7:40	8:01	8:16
8:10	8:32	8:47
8:40	9:03	9:18
9:10	9:35	9:50
9:40	10:06	10:21
10:10	10:36	10:51
10:40	11:06	11:21
11:10	11:36	11:51
11:40	12:06	12:21
12:10	12:37	12:52
12:40	1:07	1:22
1:10	1:37	1:52
1:40	2:07	2:22
2:10	2:37	2:52
2:40	3:07	3:22
3:10	3:37	3:52
3:40	4:07	4:22
4:10	4:38	4:53
4:40	5:08	5:23
5:10	5:38	5:53
5:40	6:08	6:23
6:10	6:38	6:53
6:40	7:06	7:21
7:10	7:36	7:51
7:40	8:03	8:18
8:10	8:32	8:47
8:40	9:02	9:17
9:10	9:32	9:47
9:40	10:01	10:15
10:10	10:30	10:44

P.M. Times are shown in bold

**LYNX KISSIMMEE INTERMODAL STATION
TO FLORIDA MALL SUPERSTOP**

3	2	1
4:40	4:52	5:11
5:10	5:23	5:42
5:40	5:54	6:14
6:10	6:25	6:45
6:40	6:55	7:16
7:10	7:25	7:46
7:40	7:55	8:17
8:10	8:25	8:47
8:40	8:55	9:19
9:10	9:25	9:50
9:40	9:55	10:20
10:10	10:25	10:50
10:40	10:55	11:20
11:10	11:26	11:51
11:40	11:56	12:22
12:10	12:26	12:52
12:40	12:56	1:22
1:10	1:26	1:52
1:40	1:56	2:22
2:10	2:26	2:52
2:40	2:56	3:22
3:10	3:26	3:50
3:40	3:56	4:20
4:10	4:26	4:49
4:40	4:56	5:19
5:10	5:25	5:47
5:40	5:55	6:17
6:10	6:25	6:47
6:40	6:55	7:17
7:10	7:25	7:46
7:40	7:55	8:13
8:10	8:25	8:43
8:40	8:55	9:13
9:10	9:24	9:42
9:40	9:54	10:12
10:10	10:24	10:42

LINK 108

Sunday & Holiday

FLORIDA MALL SUPERSTOP TO LYNX KISSIMMEE INTERMODAL STATION

FLORIDA MALL SUPERSTOP	O.B.T. & HUNTERS CREEK BLVD.	LYNX KISSIMMEE INTERMODAL STATION
1	2	3
5:35	5:53	6:06
6:05	6:23	6:36
6:35	6:53	7:06
7:05	7:23	7:36
7:35	7:53	8:06
8:05	8:24	8:37
8:40	9:00	9:15
9:10	9:30	9:45
9:40	10:01	10:16
10:10	10:31	10:46
10:40	11:01	11:19
11:10	11:31	11:49
11:40	12:01	12:19
12:10	12:31	12:49
12:40	1:01	1:19
1:10	1:31	1:49
1:40	2:04	2:22
2:10	2:34	2:52
2:40	3:04	3:22
3:10	3:34	3:52
3:40	4:04	4:22
4:10	4:34	4:52
4:40	5:04	5:22
5:10	5:34	5:52
5:40	6:02	6:18
6:10	6:32	6:48
6:40	7:02	7:15
7:10	7:32	7:45
7:40	8:02	8:15
8:10	8:32	8:45
8:40	8:59	9:11
9:10	9:29	9:41
10:00	10:19	10:29

P.M. Times are shown in bold

LYNX KISSIMMEE INTERMODAL STATION TO FLORIDA MALL SUPERSTOP

LYNX KISSIMMEE INTERMODAL STATION	O.B.T. & HUNTERS CREEK BLVD.	FLORIDA MALL SUPERSTOP
3	2	1
4:45	4:58	5:15
5:15	5:29	5:47
5:45	5:59	6:17
6:15	6:29	6:47
6:45	6:59	7:17
7:15	7:29	7:47
7:45	7:59	8:17
8:15	8:29	8:47
8:45	8:59	9:17
9:10	9:26	9:44
9:40	9:56	10:14
10:10	10:27	10:46
10:40	10:57	11:16
11:10	11:27	11:49
11:40	11:57	12:19
12:10	12:27	12:49
12:40	12:57	1:19
1:10	1:27	1:49
1:40	1:57	2:19
2:10	2:27	2:48
2:40	2:57	3:18
3:10	3:27	3:47
3:40	3:57	4:17
4:10	4:25	4:45
4:40	4:55	5:15
5:10	5:25	5:44
5:40	5:55	6:14
6:10	6:25	6:44
6:45	7:00	7:19
7:20	7:34	7:52
7:50	8:04	8:22
8:20	8:34	8:49
8:50	9:04	9:19
9:20	9:34	9:49

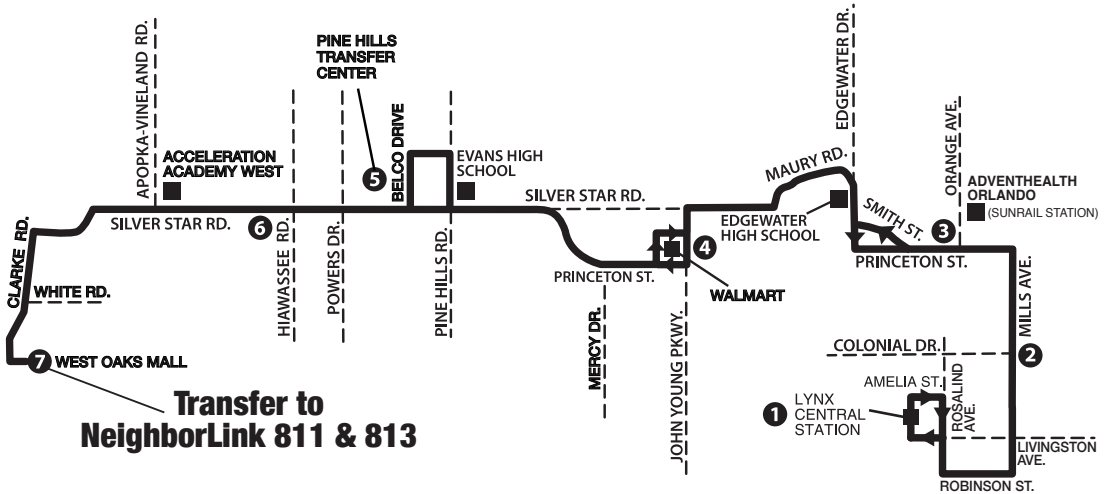
LINK 125 Silver Star Road

Monday–Sunday
& Holiday service

SERVING:

- LYNX Central Station
- Lake Eola
- AdventHealth Orlando
- Evans High School
- West Oaks Mall

- Edgewater High School
- NeighborLink 811
- NeighborLink 813
- Walmart
- Pine Hills Transfer Center



**Transfer to
NeighborLink 811 & 813**

Numbers on map correspond to numbers on schedules.

Additional stops are located approximately every two blocks along each Link.

NOTE: Pine Hills Transfer Center will open in mid-late January 2025. Link 125 will be on a detour until the transfer center opens. See golynx.com for details.

Sunday & Holiday

LYNX CENTRAL STATION TO WEST OAKS MALL

1	2	3	4	5	6	7
LYNX CENTRAL STATION	MILLS AVE. & COLONIAL DR.	ORANGE AVE. & PRINCETON ST.	PRINCETON ST. & JOHN YOUNG PKWY.	PINE HILLS TRANSFER CENTER	SILVER STAR RD. & HIWASSEE RD.	WEST OAKS MALL
4:55	5:02	5:07	5:17	5:26	5:34	5:43
5:50	5:57	6:02	6:12	6:21	6:29	6:38
6:50	6:58	7:04	7:17	7:27	7:37	7:48
7:50	7:58	8:04	8:17	8:27	8:37	8:48
8:50	8:58	9:04	9:17	9:27	9:37	9:48
9:50	9:58	10:04	10:17	10:27	10:37	10:48
10:50	10:58	11:04	11:17	11:27	11:37	11:48
11:50	11:58	12:04	12:17	12:27	12:37	12:48
12:50	12:58	1:04	1:17	1:27	1:37	1:48
1:50	1:58	2:05	2:17	2:27	2:38	2:49
2:50	2:58	3:05	3:17	3:27	3:38	3:49
3:50	3:58	4:05	4:17	4:27	4:38	4:49
4:50	4:58	5:05	5:17	5:27	5:38	5:49
5:50	5:58	6:05	6:17	6:27	6:38	6:49
6:50	6:58	7:05	7:17	7:27	7:38	7:49
7:50	7:57	8:04	8:15	8:24	8:32	8:43
8:50	8:57	9:04	9:15	9:24	9:32	9:43
9:50	9:57	10:04	10:15	10:24	10:32	10:43

P.M. Times are shown in bold

WEST OAKS MALL TO LYNX CENTRAL STATION

7	6	5	4	3	2	1
WEST OAKS MALL	SILVER STAR RD. & HIWASSEE RD.	PINE HILLS TRANSFER CENTER	PRINCETON ST. & JOHN YOUNG PKWY.	ORANGE AVE. & PRINCETON ST.	MILLS AVE. & COLONIAL DR.	LYNX CENTRAL STATION
5:05	5:16	5:25	5:35	5:48	5:53	6:00
6:00	6:12	6:22	6:32	6:45	6:51	7:00
7:00	7:12	7:22	7:32	7:45	7:51	8:00
8:00	8:13	8:23	8:35	8:50	8:56	9:04
9:00	9:13	9:23	9:35	9:50	9:56	10:04
10:00	10:12	10:22	10:32	10:46	10:53	11:01
11:00	11:12	11:22	11:32	11:46	11:53	12:01
12:00	12:12	12:22	12:32	12:46	12:53	1:01
1:00	1:12	1:22	1:32	1:46	1:53	2:01
2:00	2:12	2:22	2:32	2:46	2:53	3:01
3:00	3:12	3:22	3:31	3:44	3:50	3:58
4:00	4:12	4:22	4:31	4:44	4:50	4:58
5:00	5:12	5:22	5:31	5:44	5:50	5:58
6:00	6:12	6:22	6:31	6:44	6:50	6:58
7:00	7:11	7:20	7:29	7:42	7:47	7:53
8:00	8:11	8:20	8:29	8:42	8:47	8:53
8:50	9:01	9:10	9:19	9:32	9:37	9:43
9:50	10:01	10:10	10:19			

LINK 125

Monday - Friday

LYNX CENTRAL STATION TO WEST OAKS MALL

1	2	3	4	5	6	7
LYNX CENTRAL STATION	MILLS AVE. & COLONIAL DR.	ORANGE AVE. & PRINCETON ST.	PRINCETON ST. & JOHN YOUNG PKWY. WALMART	PINE HILLS TRANSFER CENTER	SILVER STAR RD. & HIAWASSEE RD.	WEST OAKS MALL
4:30	4:38	4:44	4:57	5:06	5:15	5:24
5:00	5:08	5:14	5:27	5:37	5:46	5:56
5:30	5:38	5:44	5:58	6:08	6:19	6:29
6:00	6:08	6:16	6:33	6:43	6:54	7:05
6:20	6:28	6:36	6:53	7:03	7:14	7:25
6:40	6:49	6:57	7:14	7:24	7:35	7:47
7:00	7:09	7:17	7:34	7:45	7:57	8:09
7:20	7:29	7:37	7:54	8:05	8:17	8:29
7:40	7:49	7:58	8:15	8:26	8:38	8:50
8:00	8:09	8:18	8:35	8:46	8:58	9:10
8:20	8:29	8:38	8:55	9:06	9:18	9:30
8:40	8:49	8:58	9:15	9:26	9:38	9:50
9:00	9:09	9:18	9:35	9:46	9:58	10:10
9:20	9:29	9:38	9:55	10:06	10:18	10:30
9:40	9:49	9:58	10:15	10:26	10:38	10:50
10:00	10:09	10:18	10:35	10:46	10:58	11:10
10:20	10:29	10:38	10:55	11:06	11:18	11:30
10:40	10:49	10:58	11:15	11:26	11:38	11:50
11:00	11:09	11:18	11:35	11:46	11:58	12:10
11:20	11:29	11:38	11:55	12:06	12:18	12:30
11:40	11:49	11:58	12:15	12:26	12:38	12:50
12:00	12:09	12:18	12:35	12:46	12:58	1:10
12:20	12:29	12:38	12:55	1:06	1:18	1:30
12:40	12:49	12:58	1:15	1:26	1:38	1:50
1:00	1:09	1:18	1:35	1:46	1:58	2:10
1:20	1:29	1:38	1:55	2:06	2:18	2:30
1:40	1:49	1:58	2:15	2:26	2:38	2:50
2:00	2:09	2:18	2:36	2:47	3:00	3:12
2:20	2:29	2:38	2:56	3:07	3:20	3:32
2:40	2:49	2:59	3:17	3:28	3:41	3:53
3:00	3:09	3:19	3:37	3:48	4:01	4:13
3:20	3:30	3:40	3:58	4:09	4:22	4:34
3:40	3:50	4:00	4:18	4:29	4:42	4:54
4:00	4:10	4:20	4:38	4:50	5:04	5:16
4:20	4:30	4:40	4:58	5:10	5:24	5:36
4:40	4:50	5:00	5:18	5:30	5:44	5:56
5:00	5:10	5:20	5:38	5:50	6:04	6:16
5:20	5:30	5:40	5:58	6:10	6:24	6:36
5:40	5:50	6:00	6:17	6:28	6:40	6:52
6:00	6:10	6:19	6:36	6:46	6:57	7:09
6:20	6:30	6:39	6:56	7:06	7:17	7:29
6:45	6:53	7:01	7:16	7:26	7:37	7:48
7:15	7:23	7:31	7:46	7:56	8:07	8:18
7:45	7:53	8:00	8:14	8:24	8:34	8:45
8:15	8:23	8:30	8:44	8:54	9:04	9:15
8:45	8:53	9:00	9:14	9:24	9:34	9:45
9:15	9:23	9:29	9:42	9:51	10:00	10:10
9:45	9:52	9:58	10:11	10:20	10:29	10:39
10:45	10:52	10:57	11:10	11:19	11:27	11:37
11:45	11:52	11:57	12:09	12:18	12:26	12:35
12:45	12:52	12:57	1:09	1:17	1:25	1:34

P.M. Times are shown in bold

WEST OAKS MALL TO LYNX CENTRAL STATION

7	6	5	4	3	2	1
WEST OAKS MALL	SILVER STAR RD. & HIAWASSEE RD.	PINE HILLS TRANSFER CENTER	PRINCETON ST. & JOHN YOUNG PKWY. WALMART	ORANGE AVE. & PRINCETON ST.	MILLS AVE. & COLONIAL DR.	LYNX CENTRAL STATION
4:10	4:24	4:32	4:44	5:01	5:09	5:16
4:40	4:54	5:03	5:15	5:32	5:40	5:47
5:00	5:14	5:23	5:36	5:53	6:01	6:08
5:20	5:34	5:43	5:56	6:13	6:21	6:28
5:40	5:54	6:04	6:17	6:34	6:42	6:49
6:00	6:14	6:24	6:37	6:55	7:03	7:10
6:20	6:34	6:44	6:57	7:15	7:23	7:30
6:40	6:54	7:04	7:17	7:34	7:42	7:49
7:00	7:13	7:23	7:36	7:54	8:02	8:09
7:20	7:33	7:43	7:56	8:14	8:22	8:29
7:40	7:53	8:03	8:16	8:34	8:42	8:49
8:00	8:14	8:24	8:37	8:55	9:03	9:10
8:20	8:33	8:43	8:56	9:14	9:22	9:29
8:40	8:53	9:03	9:16	9:34	9:42	9:49
9:00	9:13	9:23	9:36	9:54	10:02	10:09
9:20	9:33	9:43	9:56	10:14	10:22	10:29
9:40	9:53	10:03	10:16	10:34	10:42	10:49
10:00	10:13	10:23	10:36	10:54	11:02	11:09
10:20	10:33	10:43	10:56	11:14	11:22	11:29
10:40	10:53	11:03	11:16	11:34	11:42	11:49
11:00	11:13	11:23	11:36	11:54	12:02	12:09
11:20	11:33	11:43	11:56	12:14	12:22	12:29
11:40	11:53	12:03	12:16	12:34	12:42	12:49
12:00	12:13	12:23	12:36	12:54	1:02	1:09
12:20	12:33	12:43	12:56	1:14	1:22	1:29
12:40	12:53	1:03	1:16	1:34	1:42	1:49
1:00	1:13	1:23	1:36	1:54	2:02	2:09
1:20	1:33	1:43	1:56	2:14	2:22	2:29
1:40	1:53	2:03	2:16	2:34	2:42	2:49
2:00	2:14	2:24	2:37	2:55	3:04	3:11
2:20	2:34	2:44	2:57	3:15	3:24	3:31
2:40	2:53	3:03	3:16	3:34	3:43	3:50
3:00	3:13	3:23	3:36	3:54	4:03	4:10
3:20	3:33	3:43	3:56	4:14	4:23	4:30
3:40	3:53	4:03	4:16	4:34	4:43	4:50
4:00	4:14	4:24	4:37	4:54	5:01	5:08
4:20	4:34	4:44	4:57	5:14	5:21	5:28
4:45	4:59	5:09	5:20	5:37	5:44	5:50
5:05	5:19	5:29	5:40	5:55	6:02	6:08
5:30	5:44	5:54	6:05	6:20	6:26	6:32
6:00	6:14	6:24	6:35	6:50	6:56	7:02
6:35	6:48	6:57	7:08	7:22	7:28	7:34
7:05	7:17	7:26	7:37	7:51	7:57	8:03
7:35	7:47	7:55	8:06	8:20	8:26	8:32
8:05	8:17	8:25	8:36	8:50	8:56	9:02
8:35	8:47	8:55	9:06	9:20	9:26	9:32
9:40	9:52	9:59	10:09	10:23	10:28	10:34
10:40	10:50	10:57	11:07	11:20	11:25	11:31
11:45	11:55	12:02	12:11	12:24	12:29	12:35

LINK 125

Saturday

LYNX CENTRAL STATION TO WEST OAKS MALL

LYNX CENTRAL STATION	MILLS AVE. & COLONIAL DR.	ORANGE AVE. & PRINCETON ST.	PRINCETON ST. & JOHN YOUNG PKWY.	PINE HILLS TRANSFER CENTER	SILVER STAR RD. & HIWASSEERD.	WEST OAKS MALL
1	2	3	4	5	6	7
5:00	5:06	5:12	5:25	5:35	5:43	5:53
5:30	5:36	5:42	5:55	6:05	6:14	6:24
6:00	6:06	6:12	6:25	6:35	6:44	6:54
6:30	6:36	6:42	6:55	7:05	7:14	7:24
7:00	7:06	7:12	7:25	7:35	7:44	7:54
7:30	7:36	7:43	7:57	8:07	8:16	8:26
8:00	8:06	8:13	8:27	8:37	8:47	8:57
8:30	8:36	8:43	8:57	9:07	9:17	9:27
9:00	9:06	9:13	9:27	9:37	9:47	9:57
9:30	9:37	9:44	9:59	10:09	10:19	10:30
10:00	10:08	10:15	10:30	10:40	10:50	11:01
10:30	10:38	10:45	11:01	11:11	11:21	11:32
11:00	11:08	11:15	11:31	11:41	11:51	12:02
11:30	11:38	11:45	12:01	12:11	12:21	12:32
12:00	12:08	12:15	12:31	12:41	12:51	1:02
12:30	12:38	12:45	1:01	1:11	1:21	1:32
1:00	1:08	1:15	1:31	1:41	1:51	2:02
1:30	1:38	1:45	2:01	2:11	2:21	2:32
2:00	2:08	2:15	2:31	2:41	2:51	3:02
2:30	2:38	2:45	3:01	3:11	3:21	3:32
3:00	3:08	3:15	3:31	3:41	3:51	4:02
3:30	3:38	3:45	4:01	4:11	4:21	4:32
4:00	4:08	4:15	4:31	4:41	4:51	5:02
4:30	4:38	4:45	5:01	5:11	5:21	5:32
5:00	5:07	5:14	5:30	5:40	5:50	6:01
5:30	5:37	5:44	5:59	6:09	6:19	6:30
6:00	6:07	6:14	6:29	6:39	6:49	6:59
6:30	6:37	6:44	6:59	7:09	7:19	7:29
7:00	7:07	7:14	7:29	7:39	7:49	7:59
7:45	7:52	7:59	8:14	8:24	8:34	8:44
8:45	8:51	8:57	9:10	9:20	9:29	9:39
9:45	9:51	9:57	10:09	10:19	10:28	10:38
10:45	10:51	10:56	11:08	11:18	11:26	11:36
11:50	11:56	12:01	12:13	12:23	12:31	12:41
12:50	12:56	1:01	1:13	1:23	1:31	1:41

P.M. Times are shown in bold

WEST OAKS MALL TO LYNX CENTRAL STATION

WEST OAKS MALL	SILVER STAR RD. & HIWASSEERD.	PINE HILLS TRANSFER CENTER	PRINCETON ST. & JOHN YOUNG PKWY.	ORANGE AVE. & PRINCETON ST.	MILLS AVE. & COLONIAL DR.	LYNX CENTRAL STATION
7	6	5	4	3	2	1
4:15	4:25	4:32	4:42	4:54	4:59	5:05
4:40	4:52	4:59	5:10	5:24	5:30	5:37
5:05	5:17	5:25	5:36	5:50	5:57	6:04
5:30	5:42	5:51	6:02	6:17	6:24	6:31
6:00	6:12	6:21	6:32	6:47	6:54	7:01
6:30	6:43	6:52	7:03	7:18	7:25	7:32
7:00	7:13	7:22	7:33	7:48	7:55	8:02
7:30	7:43	7:52	8:03	8:19	8:26	8:33
7:56	8:09	8:18	8:29	8:45	8:52	8:59
8:26	8:39	8:48	8:59	9:15	9:22	9:29
8:55	9:08	9:17	9:29	9:45	9:52	9:59
9:25	9:38	9:47	9:59	10:15	10:22	10:29
9:55	10:08	10:17	10:29	10:45	10:52	10:59
10:25	10:38	10:48	11:00	11:16	11:23	11:30
10:55	11:08	11:18	11:30	11:46	11:53	12:00
11:25	11:38	11:48	12:00	12:16	12:23	12:30
11:55	12:08	12:18	12:30	12:46	12:53	1:00
12:25	12:38	12:48	1:00	1:16	1:23	1:30
12:55	1:08	1:18	1:30	1:46	1:53	2:00
1:25	1:38	1:48	2:00	2:16	2:23	2:30
1:55	2:08	2:18	2:30	2:46	2:53	3:00
2:25	2:38	2:48	3:00	3:16	3:23	3:30
2:55	3:08	3:18	3:30	3:46	3:53	4:00
3:25	3:38	3:48	4:00	4:16	4:23	4:30
3:55	4:08	4:18	4:30	4:46	4:53	5:00
4:25	4:38	4:48	4:59	5:14	5:21	5:28
4:55	5:08	5:18	5:29	5:44	5:51	5:58
5:25	5:37	5:46	5:57	6:12	6:19	6:26
5:55	6:07	6:16	6:27	6:42	6:49	6:56
6:25	6:37	6:46	6:57	7:12	7:19	7:26
7:25	7:37	7:46	7:56	8:10	8:17	8:23
8:30	8:42	8:51	9:01	9:15	9:22	9:28
9:45	9:57	10:06	10:16	10:30	10:37	10:43
10:45	10:56	11:04	11:14	11:28	11:33	11:39
11:45	11:56	12:04	12:14	12:27	12:32	12:38

LINKS 300-350

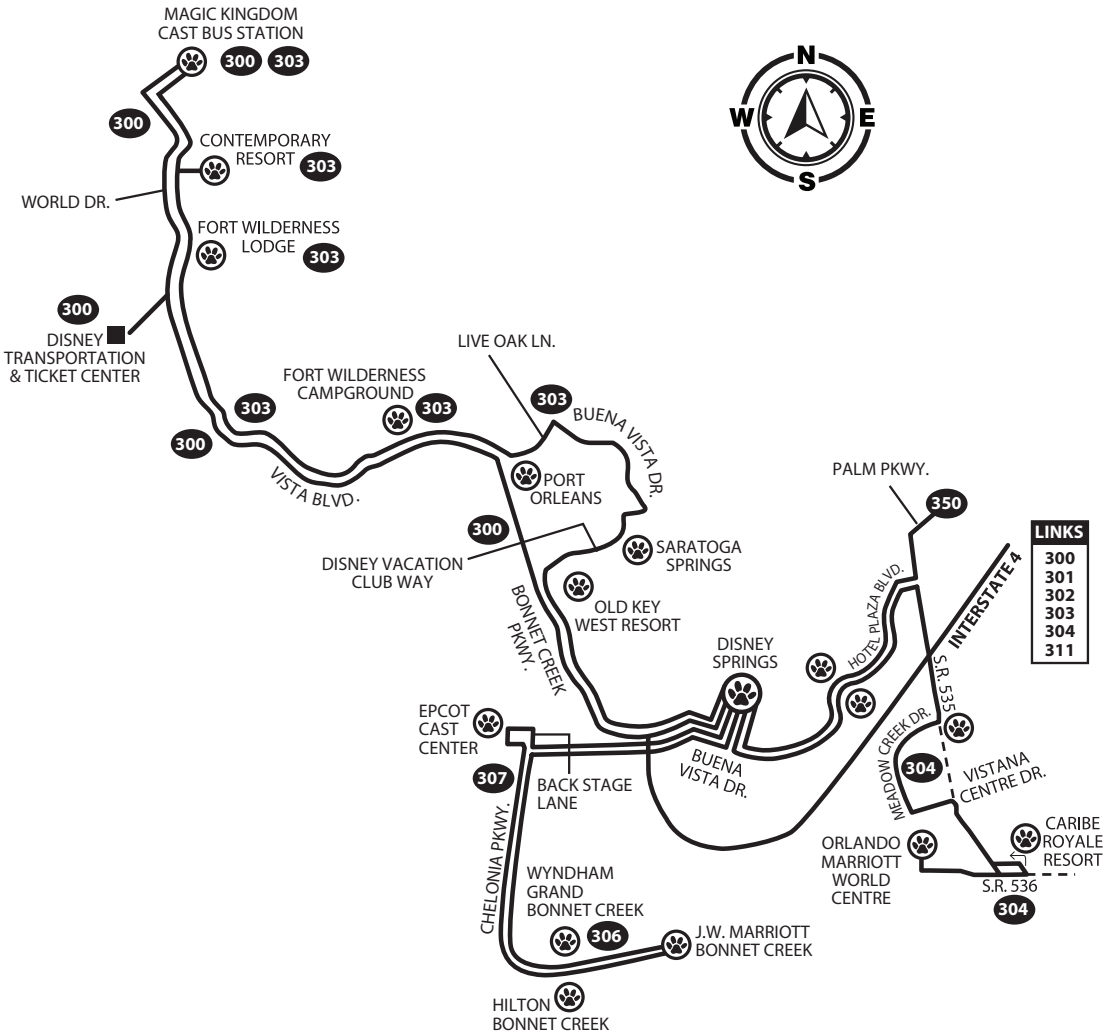
Disney Service

Monday–Sunday
& Holiday service

SERVING:

- **Link 300** Disney/Orlando Express
- **Link 301** Pine Hills/Hiawassee Rd.
- **Link 302** Pine Hills Rd.
- **Link 303** Washington Shores/Pine Hills

- **Link 304** Rio Grande Avenue/Vistana Resort
- **Link 306** Poinciana
- **Link 307** Disney Circulator
- **Link 311** Disney/Destination Pkwy./Orlando Int'l Airport Express
- **Link 350** Destination Pkwy./SeaWorld/Disney Express



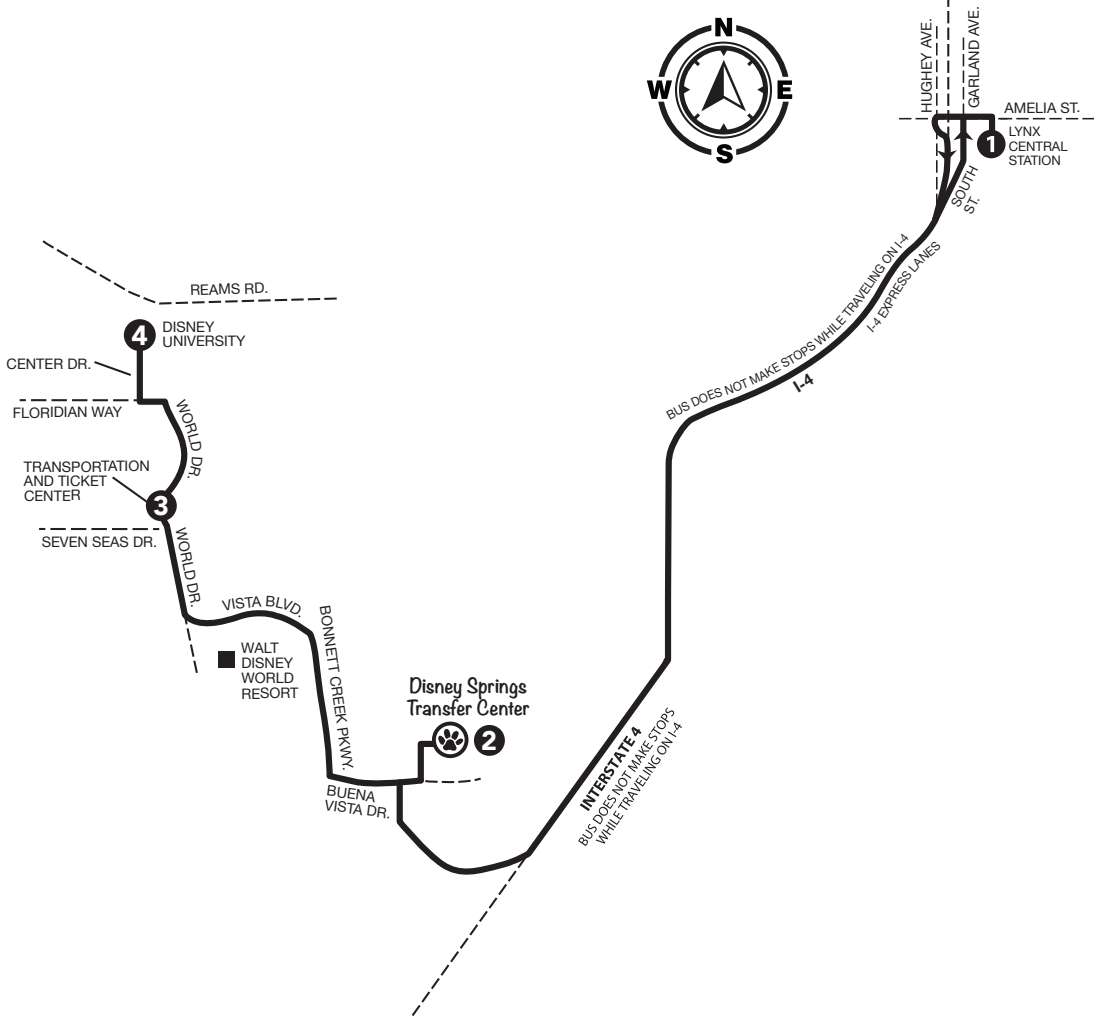
LINK 300

Disney/Orlando Express

Monday–Sunday
& Holiday service

- **SERVING:**
- LYNX Central Station
- (Downtown Orlando)
- Disney Springs Transfer Center
- Magic Kingdom/Transportation and Ticket Center
- Disney University

Stops only at timepoints indicated in schedule



LINK 300

Monday - Friday

TO DISNEY				TO DOWNTOWN LYNX CENTRAL STATION			
1	2	3	4	4	3	2	1
LYNX CENTRAL STATION	DISNEY SPRINGS TRANSFER CENTER	TRANSPORTATION & TICKET CENTER	DISNEY UNIVERSITY	DISNEY UNIVERSITY	TRANSPORTATION & TICKET CENTER	DISNEY SPRINGS TRANSFER CENTER	LYNX CENTRAL STATION
5:15	5:40	5:52	5:59		5:53	6:07	6:35
5:45	6:10	6:22	6:29		6:22	6:36	7:06
6:15	6:40	6:52	6:59	6:15	6:52	7:06	7:36
6:45	7:10	7:22	7:29	6:45	7:22	7:36	8:06
7:15	7:40	7:52	7:59	7:15	7:52	8:06	8:36
7:45	8:13	8:25	8:32	7:45	8:22	8:36	9:06
8:15	8:43	8:55	9:02	8:15	8:52	9:06	9:36
8:45	9:13	9:25	9:32	8:45	9:22	9:36	10:06
9:15	9:43	9:55	10:02	9:15	9:52	10:06	10:36
9:45	10:13	10:25	10:32	9:45	10:22	10:36	11:06
10:15	10:43	10:55	11:02	10:15	10:52	11:06	11:36
10:45	11:13	11:25	11:32	10:45	11:22	11:36	12:06
11:15	11:43	11:55	12:02	11:15	11:52	12:06	12:36
11:45	12:13	12:25	12:32	11:45	12:22	12:36	1:06
12:15	12:43	12:55	1:02	12:15	12:52	1:06	1:36
12:45	1:13	1:25	1:32	1:15	1:22	1:36	2:06
1:15	1:43	1:55	2:02	1:45	1:52	2:06	2:36
1:45	2:13	2:25	2:32	2:15	2:22	2:37	3:07
2:15	2:46	2:58	3:05	2:40	2:48	3:03	3:35
2:45	3:16	3:28	3:35	3:05	3:13	3:28	4:03
3:15	3:52	4:04	4:11	3:30	3:38	3:53	4:28
3:45	4:22	4:34	4:41	4:00	4:08	4:23	4:58
4:15	4:52	5:04	5:11	4:30	4:38	4:53	5:28
4:45	5:22	5:34	5:41	5:00	5:08	5:23	5:58
5:15	5:52	6:04	6:11	5:35	5:43	5:58	6:30
5:45	6:22	6:34	6:41	6:10	6:17	6:32	7:00
6:15	6:49	7:01	7:08	6:50	6:57	7:12	7:40
6:45	7:15	7:27	7:34	7:20	7:27	7:42	8:10
7:15	7:45	7:57	8:04	7:45	7:52	8:07	8:35
7:45	8:13	8:25	8:32	8:15	8:22	8:37	9:05
8:15	8:43	8:55	9:02	8:45	8:52	9:07	9:35
8:45	9:13	9:25	9:32	9:15	9:22	9:36	10:04
9:15	9:43	9:55	10:02	9:45	9:52	10:06	10:34
9:45	10:11	10:23	10:30	10:15	10:22	10:36	11:01
10:15	10:41	10:53	11:00	10:40	10:47	11:01	11:26
11:15	11:40	11:52	11:59	11:10	11:17	11:31	11:56
				12:10	12:17	12:31	12:56

P.M. Times are shown in bold

LINK 300

Saturday

TO DISNEY				TO DOWNTOWN LYNX CENTRAL STATION			
LYNX CENTRAL STATION	DISNEY SPRINGS TRANSFER CENTER	TRANSPORTATION & TICKET CENTER	DISNEY UNIVERSITY	DISNEY UNIVERSITY	TRANSPORTATION & TICKET CENTER	DISNEY SPRINGS TRANSFER CENTER	LYNX CENTRAL STATION
1	2	3	4	4	3	2	1
5:15	5:40	5:52	5:59		5:55	6:08	6:33
5:45	6:10	6:22	6:29	6:15	6:22	6:35	7:01
6:15	6:40	6:53	7:00	6:45	6:52	7:05	7:31
6:45	7:10	7:23	7:30	7:15	7:22	7:35	8:05
7:15	7:40	7:53	8:00	7:45	7:52	8:05	8:35
7:45	8:10	8:23	8:30	8:15	8:22	8:35	9:05
8:15	8:40	8:53	9:00	8:45	8:52	9:05	9:35
8:45	9:10	9:23	9:30	9:15	9:22	9:35	10:05
9:15	9:42	9:54	10:01	9:45	9:52	10:05	10:35
9:45	10:12	10:24	10:31	10:15	10:22	10:35	11:05
10:15	10:45	10:57	11:04	10:45	10:52	11:05	11:35
10:45	11:15	11:27	11:34	11:15	11:22	11:35	12:05
11:15	11:45	11:57	12:04	11:45	11:52	12:05	12:35
11:45	12:15	12:27	12:34	12:15	12:22	12:35	1:05
12:15	12:45	12:57	1:04	12:45	12:52	1:05	1:35
12:45	1:15	1:27	1:34	1:15	1:22	1:37	2:07
1:15	1:47	1:59	2:06	1:45	1:52	2:07	2:37
1:45	2:17	2:29	2:36	2:15	2:22	2:37	3:07
2:15	2:49	3:01	3:08	2:45	2:52	3:07	3:37
2:45	3:19	3:31	3:38	3:05	3:12	3:27	4:02
3:15	3:49	4:01	4:08	3:35	3:42	3:57	4:32
3:45	4:19	4:31	4:38	4:05	4:12	4:27	5:02
4:15	4:49	5:01	5:08	4:35	4:42	4:57	5:32
4:45	5:19	5:31	5:38	5:05	5:12	5:27	6:02
5:15	5:49	6:01	6:08	5:35	5:42	5:57	6:32
5:45	6:19	6:31	6:38	6:15	6:22	6:37	7:07
6:15	6:48	7:00	7:07	6:45	6:52	7:07	7:37
6:45	7:18	7:30	7:37	7:15	7:22	7:37	8:07
7:15	7:47	7:59	8:06	7:45	7:52	8:07	8:37
7:45	8:17	8:29	8:36	8:15	8:22	8:37	9:07
8:15	8:45	8:57	9:04	8:45	8:52	9:07	9:37
8:45	9:15	9:27	9:34	9:15	9:22	9:37	10:07
9:15	9:45	9:57	10:04	9:45	9:52	10:07	10:37
9:45	10:15	10:27	10:34	10:15	10:22	10:35	11:00
10:15	10:41	10:53	11:00	10:40	10:47	11:02	11:32
11:15	11:41	11:53	12:00	11:10	11:17	11:30	11:55
P.M. Times are shown in bold				12:10	12:17	12:30	12:55

LINK 300

Sunday & Holiday

TO DISNEY				TO DOWNTOWN LYNX CENTRAL STATION			
LYNX CENTRAL STATION	DISNEY SPRINGS TRANSFER CENTER	TRANSPORTATION & TICKET CENTER	DISNEY UNIVERSITY	DISNEY UNIVERSITY	TRANSPORTATION & TICKET CENTER	DISNEY SPRINGS TRANSFER CENTER	LYNX CENTRAL STATION
1	2	3	4	4	3	2	1
5:15	5:39	5:52	5:59		5:56	6:10	6:35
5:45	6:09	6:22	6:29	6:15	6:23	6:37	7:04
6:15	6:39	6:52	6:59	6:45	6:53	7:07	7:34
6:45	7:09	7:22	7:29	7:15	7:23	7:37	8:04
7:15	7:39	7:52	7:59	7:45	7:53	8:07	8:34
7:45	8:09	8:22	8:29	8:15	8:23	8:37	9:04
8:15	8:39	8:52	8:59	8:45	8:52	9:06	9:33
8:45	9:09	9:22	9:29	9:15	9:22	9:36	10:06
9:15	9:39	9:52	9:59	9:45	9:52	10:06	10:36
9:45	10:11	10:24	10:31	10:15	10:22	10:36	11:06
10:15	10:41	10:54	11:01	10:45	10:52	11:06	11:36
10:45	11:11	11:24	11:31	11:15	11:22	11:36	12:06
11:15	11:41	11:54	12:01	11:45	11:52	12:06	12:36
11:45	12:13	12:26	12:33	12:15	12:22	12:36	1:06
12:15	12:43	12:56	1:03	12:45	12:52	1:06	1:36
12:45	1:13	1:26	1:33	1:15	1:22	1:36	2:06
1:15	1:45	1:58	2:05	1:45	1:52	2:06	2:36
1:45	2:15	2:28	2:35	2:15	2:22	2:36	3:06
2:15	2:45	2:58	3:05	2:45	2:52	3:06	3:36
2:45	3:15	3:28	3:35	3:15	3:22	3:36	4:06
3:15	3:45	3:58	4:05	3:45	3:52	4:06	4:36
3:45	4:15	4:28	4:35	4:15	4:22	4:36	5:06
4:15	4:45	4:58	5:05	4:45	4:52	5:06	5:36
4:45	5:15	5:28	5:35	5:15	5:22	5:36	6:06
5:15	5:45	5:58	6:05	5:45	5:52	6:06	6:36
5:45	6:15	6:28	6:35	6:15	6:22	6:36	7:06
6:15	6:45	6:58	7:05	6:45	6:52	7:06	7:36
6:45	7:15	7:28	7:35	7:15	7:22	7:36	8:06
7:15	7:45	7:58	8:05	7:45	7:52	8:06	8:36
7:45	8:15	8:28	8:35	8:15	8:22	8:36	9:06
8:15	8:43	8:56	9:03	8:45	8:52	9:06	9:36
8:45	9:13	9:26	9:33	9:15	9:22	9:36	10:06
9:15	9:40	9:53	10:00	9:45	9:52	10:06	10:36
9:45	10:10	10:23	10:30	10:15	10:22	10:36	11:02
10:15	10:40	10:53	11:00	10:45	10:52	11:06	11:32
11:15	11:40	11:53	12:00	11:10	11:17	11:31	11:56
				12:10	12:17	12:31	12:56

P.M. Times are shown in bold

LINK 301

Disney Direct/Pine Hills/ Hiwassee Rd.

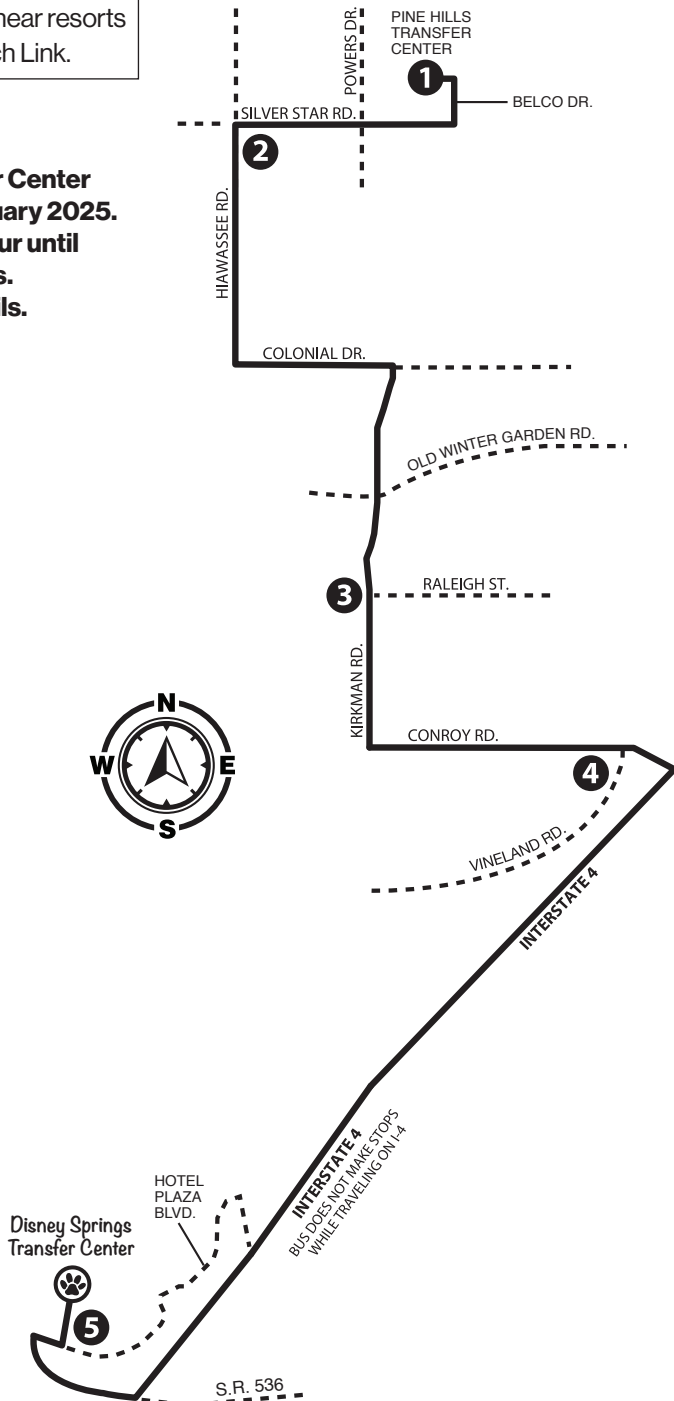
Monday–Sunday
& Holiday service

• SERVING:

- Pine Hills Transfer Center
- Disney Springs Transfer Center
- Orlovista

Additional stops are located near resorts
and work locations along each Link.

**NOTE: Pine Hills Transfer Center
will open in mid-late January 2025.
Link 301 will be on a detour until
the transfer center opens.
See golynx.com for details.**



LINK 301

Monday - Friday

TO DISNEY SPRINGS TRANSFER CENTER	
1	PINE HILLS TRANSFER CENTER
2	HIWASSEE RD. & SILVER STAR RD.
3	KIRKMAN RD. & RALEIGH ST.
4	CONROY RD. & VINELAND RD.
5	DISNEY SPRINGS TRANSFER CENTER
5:55	6:04
2:15	2:24
6:25	6:39
2:45	2:59
6:59	3:24

P.M. Times are shown in bold

TO PINE HILLS TRANSFER CENTER	
5	DISNEY SPRINGS TRANSFER CENTER
4	CONROY RD. & VINELAND RD.
3	KIRKMAN RD. & RALEIGH ST.
2	HIWASSEE RD. & SILVER STAR RD.
1	PINE HILLS TRANSFER CENTER
5:30	5:55
6:09	6:30
6:40	

Saturday, Sunday & Holiday

TO DISNEY SPRINGS TRANSFER CENTER	
1	PINE HILLS TRANSFER CENTER
2	HIWASSEE RD. & SILVER STAR RD.
3	KIRKMAN RD. & RALEIGH ST.
4	CONROY RD. & VINELAND RD.
5	DISNEY SPRINGS TRANSFER CENTER
5:56	6:04
2:20	2:27
6:25	6:38
2:47	2:59
7:00	3:21

P.M. Times are shown in bold

TO PINE HILLS TRANSFER CENTER	
5	DISNEY SPRINGS TRANSFER CENTER
4	CONROY RD. & VINELAND RD.
3	KIRKMAN RD. & RALEIGH ST.
2	HIWASSEE RD. & SILVER STAR RD.
1	PINE HILLS TRANSFER CENTER
5:30	5:53
6:07	6:24
6:32	

LINK 302

Disney Direct/Pine Hills Rd.

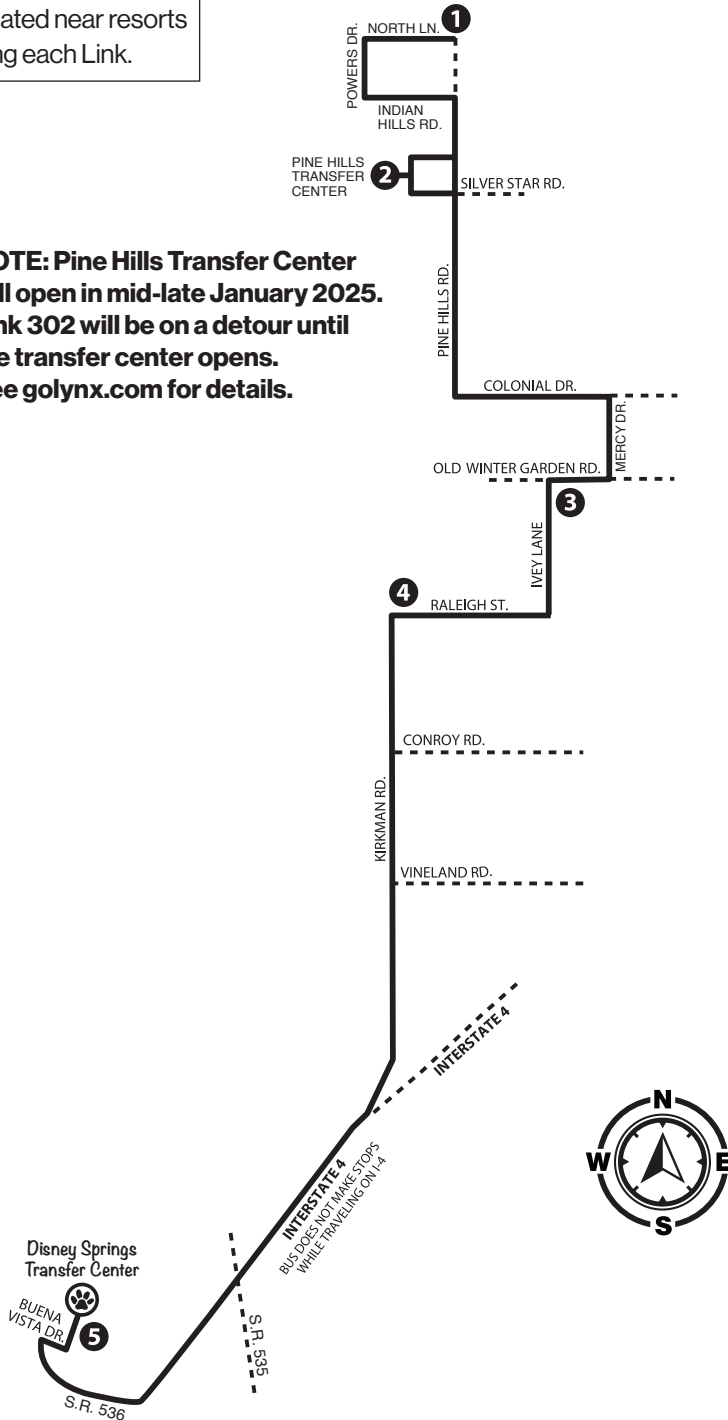
Monday–Sunday
& Holiday service

• SERVING:

- Disney Springs Transfer Center
- Pine Hills Rd.
- Malibu Groves
- Kirkman North

Additional stops are located near resorts and work locations along each Link.

NOTE: Pine Hills Transfer Center will open in mid-late January 2025. Link 302 will be on a detour until the transfer center opens. See golynx.com for details.



LINK 302

Monday - Friday

TO DISNEY SPRINGS TRANSFER CENTER

1	NORTH LANE & PINE HILLS RD.	5:53
2	PINE HILLS TRANSFER CENTER	6:07
3	OLD WINTER GARDEN RD. & IVEY LN.	6:20
4	KIRKMAN RD. & RALEIGH ST.	6:32
5	DISNEY SPRINGS TRANSFER CTR. ARRIVE	7:00

P.M. Times are shown in bold

TO PINE HILLS

5	DISNEY SPRINGS TRANSFER CTR. DEPART	5:30
4	KIRKMAN RD. & RALEIGH ST.	6:10
3	OLD WINTER GARDEN RD. & IVEY LN.	6:20
2	PINE HILLS TRANSFER CENTER	6:33
1	NORTH LANE & PINE HILLS RD.	6:45

Saturday, Sunday & Holiday

TO DISNEY SPRINGS TRANSFER CENTER

1	NORTH LANE & PINE HILLS RD.	5:55
2	PINE HILLS TRANSFER CENTER	6:07
3	OLD WINTER GARDEN RD. & IVEY LN.	6:18
4	KIRKMAN RD. & RALEIGH ST.	6:30
5	DISNEY SPRINGS TRANSFER CTR. ARRIVE	7:00

P.M. Times are shown in bold

TO PINE HILLS

5	DISNEY SPRINGS TRANSFER CTR. DEPART	5:30
4	KIRKMAN RD. & RALEIGH ST.	6:05
3	OLD WINTER GARDEN RD. & IVEY LN.	6:14
2	PINE HILLS TRANSFER CENTER	6:26
1	NORTH LANE & PINE HILLS RD.	6:38

LINK 303

Disney Direct/Pine Hills/ Washington Shores

Monday–Sunday
& Holiday service

SERVING:

- Washington Shores SuperStop
- Disney Springs Transfer Center
- Old Key West Resort
- Saratoga Springs
- Port Orleans

- Pine Hills Transfer Center
- Universal Orlando Resort CityWalk
- Disney University
- Contemporary Resort
- Wilderness Lodge
- Fort Wilderness

Additional stops are located near resorts and work locations along each Link.

Monday - Friday

TO DISNEY	
1	PINE HILLS TRANSFER CENTER 5:57
2	COLONIAL DR. & JOHN YOUNG PKWY. 6:11
3	WASHINGTON SHORES SUPERSTOP 6:21
4	UNIVERSAL ORLANDO RESORT CITYWALK 6:41
5	DISNEY SPRINGS TRANSFER CENTER 7:00-7:10
6	FORT WILDERNESS 7:28
7	CONTEMPORARY RESORT 7:39
8	DISNEY UNIVERSITY 7:44

TO PINE HILLS TRANSFER CENTER	
8	DISNEY UNIVERSITY 4:38
7	CONTEMPORARY RESORT 4:45
6	FORT WILDERNESS 4:59
5	DISNEY SPRINGS TRANSFER CENTER 5:20-5:30
4	UNIVERSAL ORLANDO RESORT CITYWALK 5:58
3	WASHINGTON SHORES SUPERSTOP 6:20
2	COLONIAL DR. & JOHN YOUNG PKWY. 6:29
1	PINE HILLS TRANSFER CENTER 6:44

P.M. Times are shown in bold

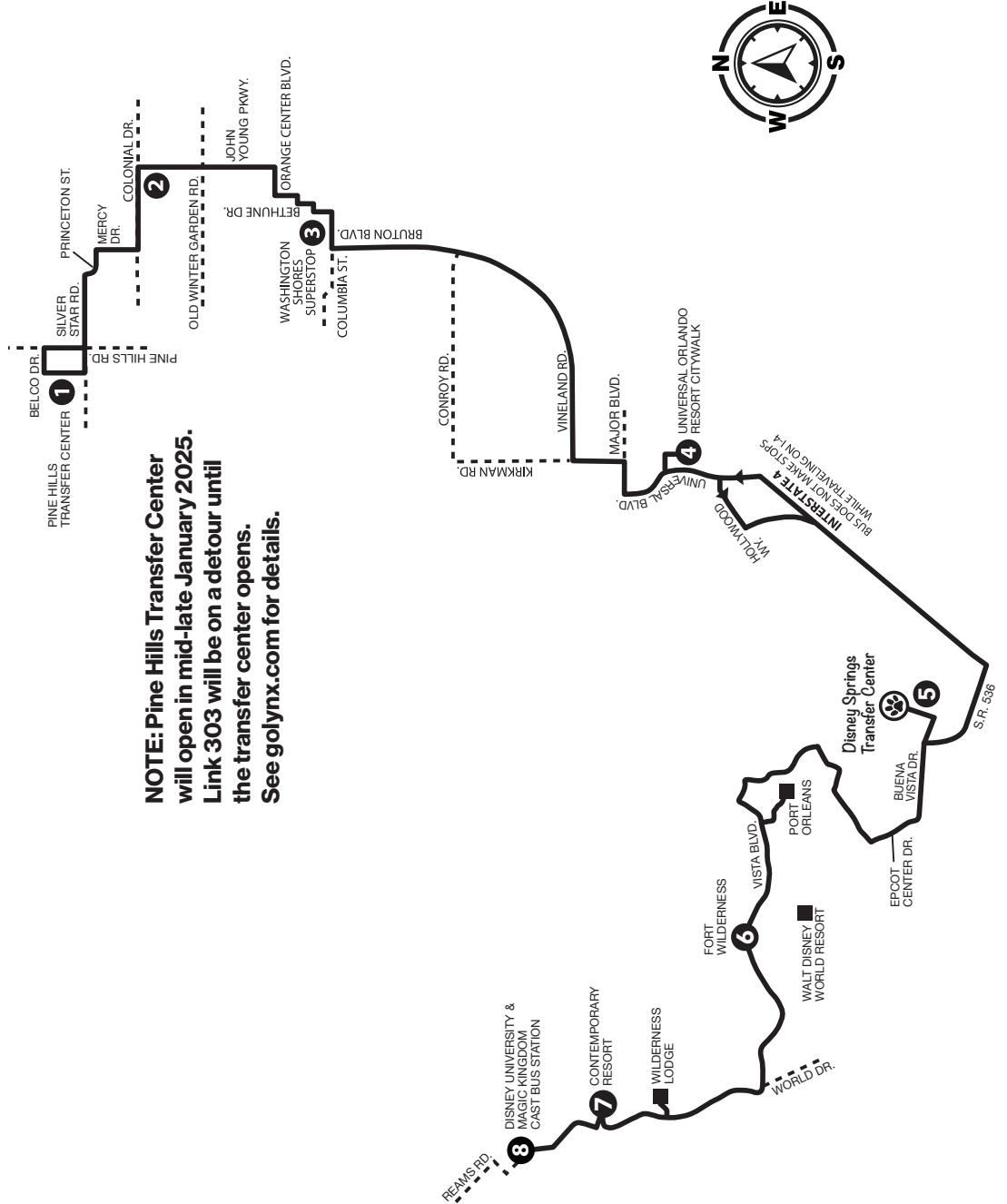
Saturday, Sunday & Holiday

TO DISNEY	
1	PINE HILLS TRANSFER CENTER 6:05
2	COLONIAL DR. & JOHN YOUNG PKWY. 6:17
3	WASHINGTON SHORES SUPERSTOP 6:26
4	UNIVERSAL ORLANDO RESORT CITYWALK 6:44
5	DISNEY SPRINGS TRANSFER CENTER 7:00-7:10
6	FORT WILDERNESS 7:27
7	CONTEMPORARY RESORT 7:39
8	DISNEY UNIVERSITY 7:44

TO PINE HILLS TRANSFER CENTER	
8	DISNEY UNIVERSITY 4:46
7	CONTEMPORARY RESORT 4:52
6	FORT WILDERNESS 5:05
5	DISNEY SPRINGS TRANSFER CENTER 5:25-5:30
4	UNIVERSAL ORLANDO RESORT CITYWALK 5:57
3	WASHINGTON SHORES SUPERSTOP 6:19
2	COLONIAL DR. & JOHN YOUNG PKWY. 6:29
1	PINE HILLS TRANSFER CENTER 6:43

P.M. Times are shown in bold

LINK 303



NOTE: Pine Hills Transfer Center will open in mid-late January 2025. Link 303 will be on a detour until the transfer center opens. See golynx.com for details.



LINK 304

Disney Direct/Rio Grande/Vistana

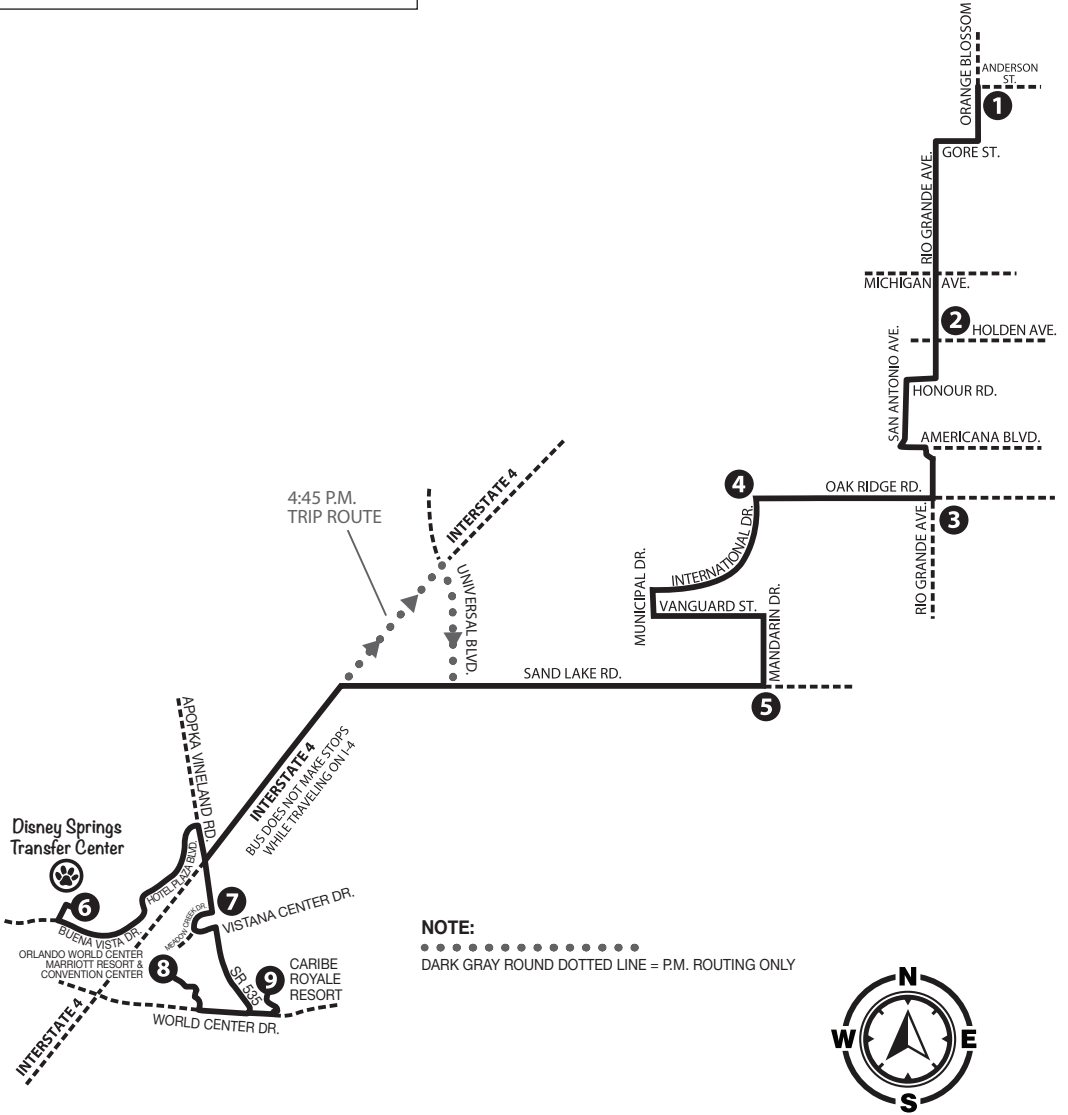
Monday–Sunday
& Holiday service

• SERVING:

- Rio Grande Avenue
- Vistana Resort
- Caribe Resort
- Disney Springs Transfer Center

- Orlando World Center Marriott
Resort & Convention Center
- Oak Ridge
- Tangelo Park

Additional stops are located near resorts and work locations along each Link.



TO DISNEY	
1	O.B.T. & ANDERSON ST. 6:01 2:23
2	RIO GRANDE AVE. & HOLDEN AVE. 6:12 2:33
3	OAK RIDGE RD. & RIO GRANDE AVE. 6:21 2:41
4	INTERNATIONAL DR. & OAK RIDGE RD. 6:36 2:56
5	MANDARIN DR. & SAND LAKE RD. 6:42 3:03
6	DISNEY SPRINGS TRANSFER CTR. 7:00-7:10 3:25-3:30
7	SR 535 & MEADOW CREEK DR. 7:21 3:41
8	ORLANDO WORLD CENTER MARRIOTT RESORT & CONVENTION CENTER 7:27 3:48
9	CARIBE ROYALE RESORT 7:35 3:57

TO RIO GRANDE	
7	SR 535 & MEADOW CREEK DR. 4:43
8	ORLANDO WORLD CENTER MARRIOTT RESORT & CONVENTION CENTER 4:51
9	CARIBE ROYALE RESORT 5:01
6	DISNEY SPRINGS TRANSFER CTR. 5:20-5:30
5	MANDARIN DR. & SAND LAKE RD. 5:58
4	INTERNATIONAL DR. & OAK RIDGE RD. 6:05
3	OAK RIDGE RD. & RIO GRANDE AVE. 6:16
2	RIO GRANDE AVE. & HOLDEN AVE. 6:27
1	O.B.T. & ANDERSON ST. 6:38

P.M. Times are shown in bold

Saturday, Sunday & Holiday

TO DISNEY	
1	O.B.T. & ANDERSON ST. 6:01 2:15
2	RIO GRANDE AVE. & HOLDEN AVE. 6:13 2:25
3	OAK RIDGE RD. & RIO GRANDE AVE. 6:23 2:34
4	INTERNATIONAL DR. & OAK RIDGE RD. 6:37 2:49
5	MANDARIN DR. & SAND LAKE RD. 6:43 2:56
6	DISNEY SPRINGS TRANSFER CTR. 7:00-7:10 3:25-3:30
7	SR 535 & MEADOW CREEK DR. 7:21 3:42
8	ORLANDO WORLD CENTER MARRIOTT RESORT & CONVENTION CENTER 7:27 3:48
9	CARIBE ROYALE RESORT 7:35 3:55

TO RIO GRANDE	
7	SR 535 & MEADOW CREEK DR. 4:39
8	ORLANDO WORLD CENTER MARRIOTT RESORT & CONVENTION CENTER 4:46
9	CARIBE ROYALE RESORT 4:57
6	DISNEY SPRINGS TRANSFER CTR. 5:20-5:30
5	MANDARIN DR. & SAND LAKE RD. 5:58
4	INTERNATIONAL DR. & OAK RIDGE RD. 6:06
3	OAK RIDGE RD. & RIO GRANDE AVE. 6:19
2	RIO GRANDE AVE. & HOLDEN AVE. 6:29
1	O.B.T. & ANDERSON ST. 6:40

P.M. Times are shown in bold

LINK 306

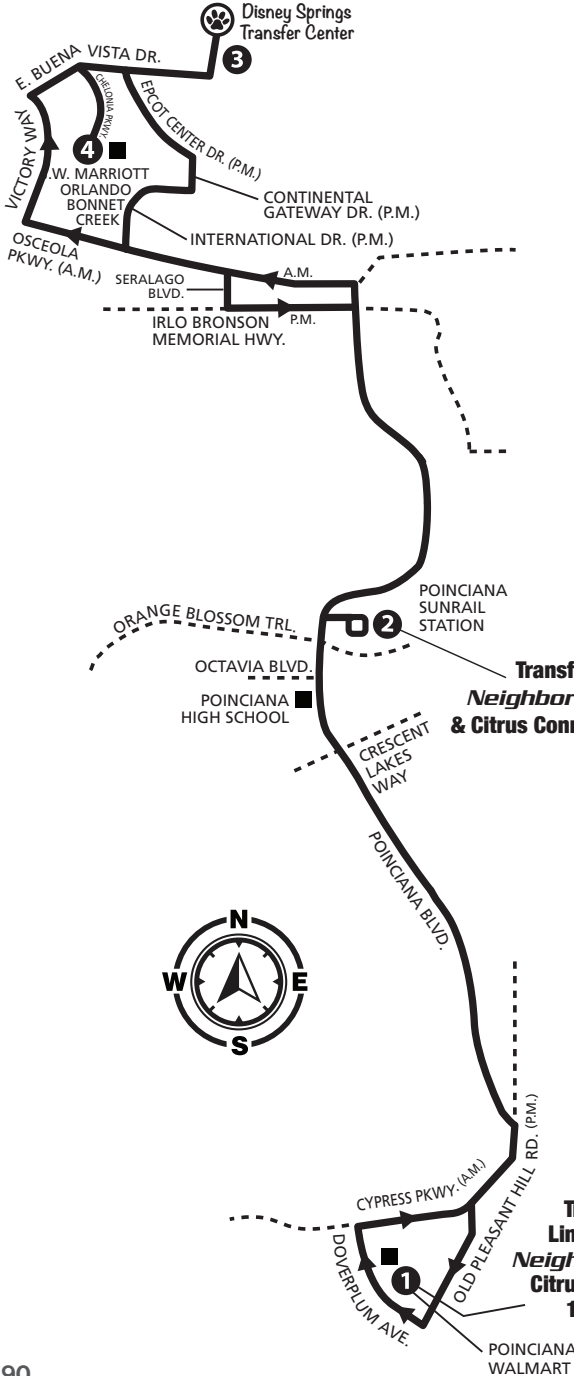
Disney Direct/Poinciana

Monday–Sunday
& Holiday service

• **SERVING:**

- Poinciana
- Poinciana High School
- Disney Springs Transfer Center
- Hilton Bonnet Creek Resort
- NeighborLink 801

- Citrus Connection 16X,19X, 603
- NeighborLink 604
- Poinciana Walmart
- Poinciana SunRail Station
- J.W. Marriott Orlando
- Bonnet Creek



Bus Stops:

- Poinciana Walmart
- Poinciana Blvd./Crescent Lakes Way
- Poinciana Blvd./Trafalgar Blvd.
- Poinciana SunRail Station
- Poinciana Blvd./Siesta Lago Dr.
- Poinciana Blvd./Irlo Bronson (a.m.)
- U.S. 192/Seralago Blvd. (p.m.)
- U.S. 192/Poinciana Blvd. (p.m.)
- Hilton Bonnet Creek
- Disney Springs Transfer Center
- J.W. Marriott Orlando Bonnet Creek

LINK 306

Monday - Friday

TO DISNEY	
1	POINCIANA WALMART
2	POINCIANA SUNRAIL STATION
3	DISNEY SPRINGS TRANSFER CTR.
4	HILTON BONNET CREEK RESORT
6:04	6:30
7:05-7:10	7:17

P.M. Times are shown in bold

TO POINCIANA	
4	HILTON BONNET CREEK RESORT
3	DISNEY SPRINGS TRANSFER CTR.
2	POINCIANA SUNRAIL STATION
1	POINCIANA WALMART
5:15	5:25-5:30
6:06	6:38

Saturday, Sunday & Holiday

TO DISNEY	
1	POINCIANA WALMART
2	POINCIANA SUNRAIL STATION
3	DISNEY SPRINGS TRANSFER CTR.
4	HILTON BONNET CREEK RESORT
6:22	6:42
7:05-7:10	7:18

P.M. Times are shown in bold

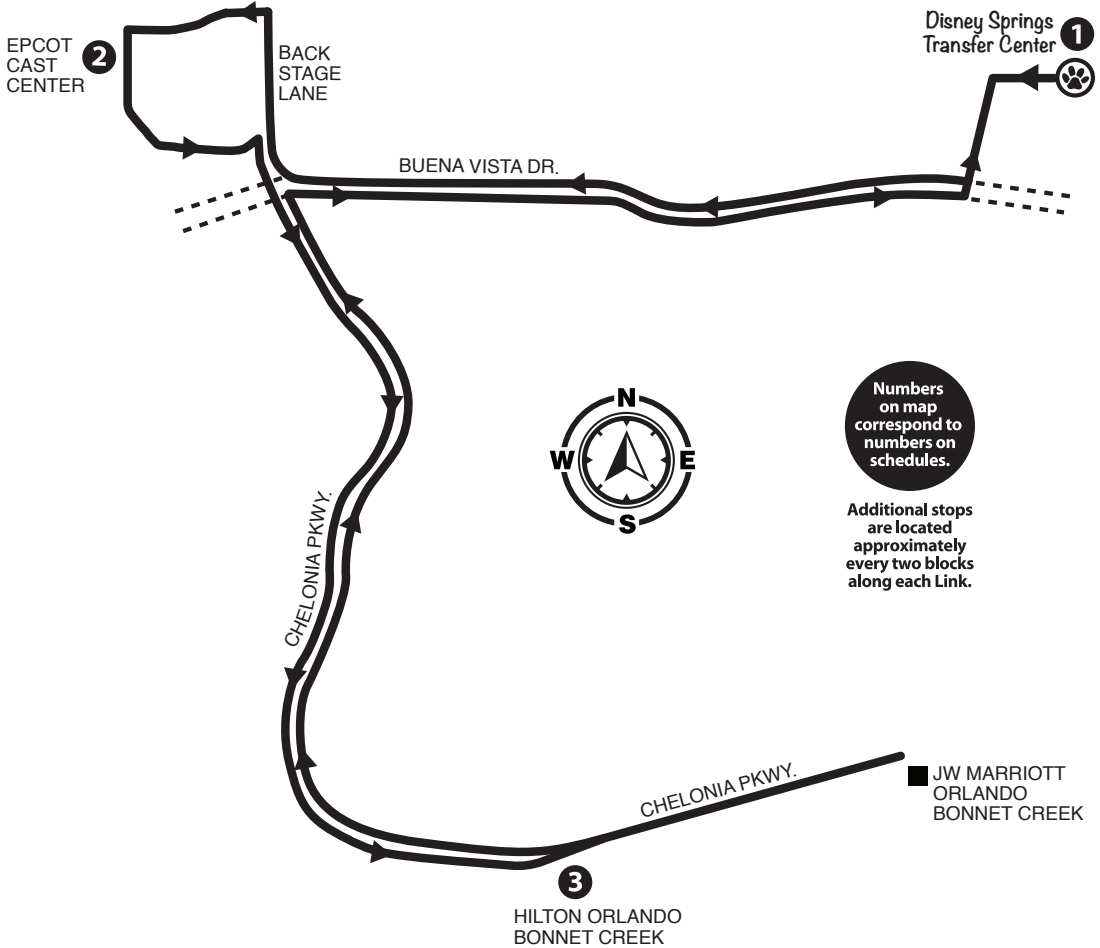
TO POINCIANA	
4	HILTON BONNET CREEK RESORT
3	DISNEY SPRINGS TRANSFER CTR.
2	POINCIANA SUNRAIL STATION
1	POINCIANA WALMART
5:15	5:25-5:30
6:04	6:26

LINK 307 Disney Circulator

Monday–Sunday & Holiday
service

• **SERVING:**

- Disney Springs Transfer Center
- Hilton Orlando Bonnet Creek
- Epcot Cast Service
- JW Marriott Orlando Bonnet Creek



LINK 307

Monday - Friday

DISNEY CIRCULATOR

1 DISNEY SPRINGS TRANSFER CENTER	2 EPCOT CAST SERVICE	3 HILTON ORLANDO BONNET CREEK	1 DISNEY SPRINGS TRANSFER CENTER
5:45	5:51	5:56	6:04
6:15	6:21	6:26	6:34
6:45	6:51	6:56	7:04
7:15	7:21	7:26	7:34
7:45	7:51	7:56	8:04
8:17	8:23	8:28	8:36
8:47	8:53	8:58	9:06
9:17	9:23	9:28	9:36
9:47	9:53	9:58	10:06
10:17	10:23	10:28	10:36
10:47	10:53	10:58	11:06
11:17	11:23	11:28	11:36
11:47	11:53	11:58	12:06
12:17	12:23	12:28	12:36
12:47	12:53	12:58	1:06
1:17	1:23	1:28	1:36
1:47	1:53	1:58	2:06
2:17	2:23	2:28	2:36
2:50	2:56	3:01	3:09
3:20	3:26	3:31	3:39
3:57	4:03	4:08	4:16
4:27	4:33	4:38	4:46
4:57	5:03	5:08	5:16
5:27	5:33	5:38	5:46
5:57	6:03	6:08	6:16
6:27	6:33	6:38	6:46
6:50	6:56	7:01	7:09
7:20	7:26	7:31	7:39
7:45	7:51	7:56	8:04
8:15	8:21	8:26	8:34
8:45	8:51	8:56	9:04
9:15	9:21	9:26	9:34
9:45	9:51	9:56	10:04
10:15	10:21	10:26	10:34
10:40	10:46	10:51	10:59
11:10	11:16	11:21	11:29
11:40	11:46	11:51	11:59
12:05	12:11	12:16	12:24

P.M. Times are shown in bold

Saturday

DISNEY CIRCULATOR

1 DISNEY SPRINGS TRANSFER CENTER	2 EPCOT CAST SERVICE	3 HILTON ORLANDO BONNET CREEK	1 DISNEY SPRINGS TRANSFER CENTER
5:45	5:51	5:56	6:04
6:15	6:21	6:26	6:34
6:45	6:51	6:56	7:04
7:15	7:21	7:26	7:34
7:45	7:51	7:56	8:04
8:15	8:21	8:26	8:34
8:45	8:51	8:56	9:04
9:15	9:21	9:26	9:34
9:47	9:53	9:58	10:06
10:17	10:23	10:28	10:36
10:50	10:56	11:01	11:09
11:20	11:26	11:31	11:39
11:50	11:56	12:01	12:09
12:20	12:26	12:31	12:39
12:50	12:56	1:01	1:09
1:20	1:26	1:31	1:39
1:52	1:58	2:03	2:11
2:22	2:28	2:33	2:41
2:45	2:51	2:56	3:04
3:05	3:11	3:16	3:24
3:35	3:41	3:46	3:54
4:00	4:06	4:11	4:19
4:30	4:36	4:41	4:49
5:00	5:06	5:11	5:19
5:30	5:36	5:41	5:49
5:50	5:56	6:01	6:09
6:10	6:16	6:21	6:29
6:40	6:46	6:51	6:59
7:10	7:16	7:21	7:29
7:40	7:46	7:51	7:59
8:10	8:16	8:21	8:29
8:40	8:46	8:51	8:59
9:10	9:16	9:21	9:29
9:40	9:46	9:51	9:59
10:10	10:16	10:21	10:29
10:35	10:41	10:46	10:54
11:05	11:11	11:16	11:24
11:35	11:41	11:46	11:54
12:05	12:11	12:16	12:24

Sunday & Holiday

DISNEY CIRCULATOR

1 DISNEY SPRINGS TRANSFER CENTER	2 EPCOT CAST SERVICE	3 HILTON ORLANDO BONNET CREEK	1 DISNEY SPRINGS TRANSFER CENTER
5:45	5:51	5:56	6:04
6:15	6:21	6:26	6:34
6:45	6:51	6:56	7:04
7:15	7:21	7:26	7:34
7:45	7:51	7:56	8:04
8:15	8:21	8:26	8:34
8:45	8:51	8:56	9:04
9:15	9:21	9:26	9:34
9:45	9:51	9:56	10:04
10:15	10:21	10:26	10:34
10:45	10:51	10:56	11:04
11:20	11:26	11:31	11:39
11:50	11:56	12:01	12:09
12:20	12:26	12:31	12:39
12:50	12:56	1:01	1:09
1:20	1:26	1:31	1:39
1:52	1:58	2:03	2:11
2:22	2:28	2:33	2:41
2:45	2:51	2:56	3:04
3:10	3:16	3:21	3:29
3:40	3:46	3:51	3:59
4:10	4:16	4:21	4:29
4:40	4:46	4:51	4:59
5:10	5:16	5:21	5:29
5:40	5:46	5:51	5:59
6:10	6:16	6:21	6:29
6:40	6:46	6:51	6:59
7:10	7:16	7:21	7:29
7:40	7:46	7:51	7:59
8:10	8:16	8:21	8:29
8:40	8:46	8:51	8:59
9:10	9:16	9:21	9:29
9:40	9:46	9:51	9:59
10:10	10:16	10:21	10:29
10:35	10:41	10:46	10:54
11:05	11:11	11:16	11:24
11:35	11:41	11:46	11:54
12:05	12:11	12:16	12:24

LINK 311

Disney/Orlando Int'l Airport/ Destination Pkwy. Express

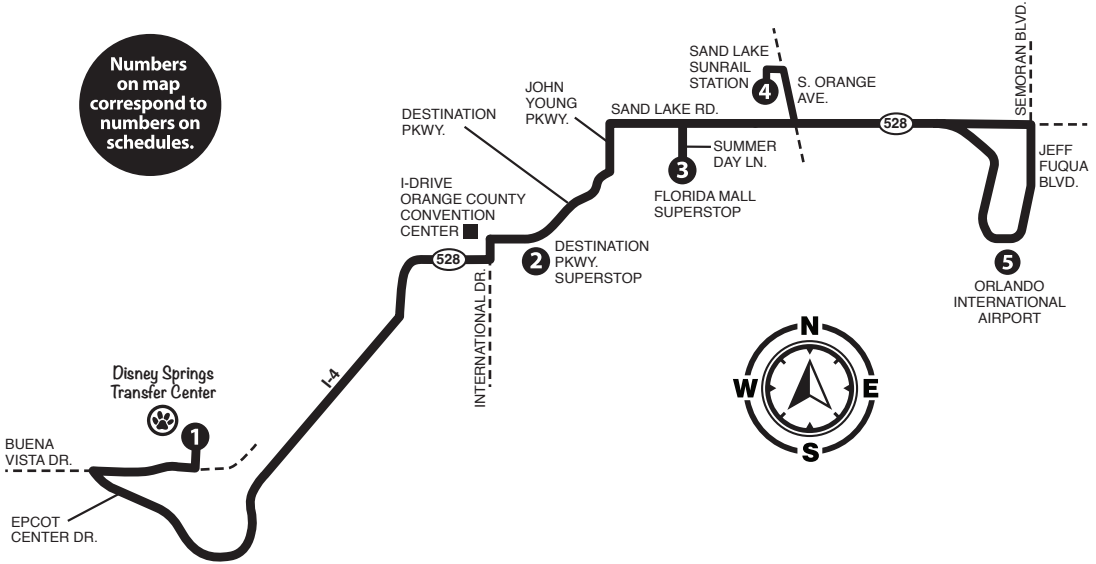
Monday–Sunday
& Holiday service

SERVING:

- Disney Springs Transfer Center
- Destination Pkwy. SuperStop
- I-Drive at Destination Pkwy.
- (Orange County Convention Center)

Orlando International Airport
Florida Mall SuperStop
Sand Lake SunRail Station
Universal Blvd. at Destination Pkwy.

Numbers on map correspond to numbers on schedules.



ROUTE ONLY STOPS AT THE FOLLOWING LOCATIONS:

- Orlando International Airport
- Sand Lake Road SunRail Station
- Florida Mall SuperStop
- John Young Pkwy. at South Park Circle
- Destination Pkwy. at Universal Blvd.
- Destination Pkwy. SuperStop
- Destination Pkwy. at International Drive
- Disney Springs Transfer Center

Monday - Friday

DISNEY SPRINGS TRANSFER CENTER TO ORLANDO INTERNATIONAL AIRPORT

1	2	3	4	5
5:00	5:17	5:33	5:44	5:56
5:30	5:47	6:03	6:14	6:26
6:00	6:17	6:33	6:45	6:58
6:35	6:52	7:08	7:20	7:33
7:05	7:22	7:38	7:50	8:03
7:35	7:52	8:08	8:20	8:33
8:05	8:23	8:39	8:51	9:04
8:35	8:53	9:09	9:21	9:34
9:05	9:25	9:41	9:52	10:05
9:40	10:00	10:16	10:27	10:40
10:10	10:30	10:46	10:57	11:10
10:40	11:00	11:16	11:27	11:40
11:10	11:30	11:46	11:57	12:10
11:40	12:00	12:16	12:27	12:40
12:10	12:30	12:46	12:57	1:10
12:40	1:00	1:16	1:27	1:40
1:10	1:30	1:46	1:57	2:10
1:40	2:00	2:16	2:27	2:40
2:10	2:30	2:47	2:58	3:11
2:45	3:05	3:22	3:33	3:46
3:15	3:35	3:52	4:04	4:18
3:45	4:05	4:22	4:34	4:48
4:15	4:35	4:53	5:05	5:20
4:45	5:05	5:23	5:35	5:50
5:15	5:35	5:53	6:06	6:21
5:40	6:00	6:18	6:31	6:46
6:10	6:30	6:47	7:00	7:14
6:40	7:00	7:17	7:30	7:44
7:10	7:29	7:45	7:57	8:10
7:45	8:04	8:20	8:32	8:45
8:10	8:29	8:43	8:54	9:07
8:40	8:59	9:13	9:24	9:37
9:10	9:29	9:43	9:54	10:07
9:35	9:54	10:08	10:19	10:32
10:05	10:24	10:38	10:48	11:01

P.M. Times are shown in bold

ORLANDO INTERNATIONAL AIRPORT TO DISNEY SPRINGS TRANSFER CENTER

5	4	3	2	1
5:20	5:33	5:44	5:59	6:15
5:50	6:03	6:14	6:29	6:45
6:15	6:28	6:39	6:54	7:11
6:45	6:58	7:09	7:24	7:41
7:15	7:28	7:39	7:55	8:12
7:45	7:58	8:09	8:25	8:42
8:15	8:28	8:39	8:55	9:12
8:45	8:58	9:09	9:25	9:42
9:15	9:28	9:39	9:55	10:14
9:45	9:58	10:09	10:25	10:44
10:15	10:28	10:40	10:57	11:16
10:50	11:03	11:15	11:32	11:51
11:20	11:33	11:45	12:02	12:21
11:50	12:03	12:15	12:32	12:51
12:20	12:33	12:45	1:02	1:21
12:50	1:03	1:15	1:32	1:51
1:20	1:33	1:45	2:02	2:21
1:55	2:08	2:20	2:37	2:56
2:25	2:38	2:50	3:07	3:26
2:55	3:08	3:20	3:37	3:56
3:25	3:38	3:51	4:09	4:29
3:55	4:08	4:21	4:39	4:59
4:25	4:38	4:51	5:09	5:29
4:55	5:08	5:21	5:39	5:59
5:25	5:38	5:51	6:09	6:29
5:55	6:08	6:21	6:39	6:59
6:30	6:42	6:54	7:10	7:30
6:55	7:07	7:19	7:35	7:55
7:25	7:37	7:48	8:03	8:20
7:55	8:07	8:18	8:33	8:50
8:25	8:37	8:48	9:03	9:20
8:55	9:07	9:18	9:33	9:50
9:20	9:32	9:42	9:56	10:13
9:45	9:57	10:07	10:21	10:38
10:15	10:26	10:36	10:50	11:06

Saturday

DISNEY SPRINGS TRANSFER CENTER TO ORLANDO INTERNATIONAL AIRPORT

1	2	3	4	5
DISNEY SPRINGS TRANSFER CENTER	DESTINATION PARKWAY SUPERSTOP	FLORIDA MALL SUPERSTOP	SAND LAKE SUNRAIL	ORLANDO INTERNATIONAL AIRPORT
5:05	5:22	5:36	5:48	6:00
5:35	5:52	6:06	6:18	6:30
6:05	6:22	6:36	6:48	7:00
6:35	6:52	7:06	7:18	7:30
7:00	7:17	7:31	7:43	7:55
7:30	7:47	8:01	8:13	8:25
8:00	8:19	8:34	8:46	8:59
8:30	8:49	9:04	9:16	9:29
9:00	9:19	9:34	9:46	9:59
9:30	9:49	10:04	10:16	10:29
9:55	10:14	10:29	10:41	10:54
10:25	10:45	11:00	11:12	11:25
10:55	11:15	11:30	11:42	11:55
11:20	11:41	11:57	12:09	12:22
11:50	12:11	12:27	12:39	12:52
12:20	12:41	12:57	1:09	1:22
12:50	1:11	1:27	1:39	1:52
1:20	1:41	1:57	2:09	2:22
1:50	2:11	2:27	2:39	2:52
2:20	2:41	2:57	3:09	3:22
2:50	3:11	3:27	3:39	3:52
3:30	3:51	4:07	4:19	4:32
4:00	4:21	4:37	4:49	5:02
4:30	4:51	5:07	5:19	5:32
4:55	5:16	5:32	5:44	5:57
5:25	5:47	6:03	6:15	6:28
5:55	6:17	6:33	6:45	6:58
6:25	6:47	7:02	7:14	7:27
6:55	7:17	7:32	7:44	7:57
7:25	7:47	8:02	8:14	8:27
7:55	8:17	8:32	8:44	8:57
8:25	8:47	9:01	9:13	9:25
8:55	9:17	9:31	9:43	9:55
9:25	9:47	10:01	10:13	10:25
10:00	10:22	10:36	10:48	10:59

P.M. Times are shown in bold

ORLANDO INTERNATIONAL AIRPORT TO DISNEY SPRINGS TRANSFER CENTER

5	4	3	2	1
ORLANDO INTERNATIONAL AIRPORT	SAND LAKE SUNRAIL	FLORIDA MALL SUPERSTOP	DESTINATION PARKWAY SUPERSTOP	DISNEY SPRINGS TRANSFER CENTER
5:15	5:25	5:35	5:49	6:05
5:45	5:55	6:05	6:19	6:35
6:15	6:25	6:35	6:49	7:05
6:45	6:55	7:05	7:19	7:35
7:15	7:25	7:35	7:50	8:06
7:45	7:55	8:05	8:20	8:36
8:10	8:21	8:31	8:46	9:02
8:40	8:51	9:01	9:16	9:32
9:10	9:21	9:31	9:46	10:03
9:40	9:51	10:01	10:16	10:33
10:10	10:21	10:31	10:46	11:04
10:40	10:51	11:01	11:16	11:34
11:10	11:21	11:31	11:46	12:04
11:40	11:51	12:01	12:16	12:34
12:05	12:16	12:26	12:43	1:02
12:35	12:46	12:56	1:13	1:32
1:05	1:16	1:26	1:43	2:02
1:35	1:46	1:56	2:13	2:32
2:05	2:16	2:26	2:43	3:02
2:35	2:46	2:56	3:13	3:32
3:05	3:16	3:26	3:43	4:03
3:35	3:46	3:56	4:13	4:33
4:05	4:16	4:26	4:43	5:03
4:40	4:51	5:01	5:18	5:38
5:10	5:21	5:31	5:48	6:08
5:40	5:51	6:01	6:18	6:38
6:10	6:21	6:31	6:48	7:08
6:40	6:51	7:01	7:18	7:38
7:10	7:21	7:31	7:48	8:08
7:40	7:51	8:01	8:18	8:38
8:10	8:21	8:31	8:48	9:08
8:40	8:51	9:01	9:18	9:38
9:10	9:21	9:31	9:45	10:05
9:40	9:51	10:01	10:15	10:35
10:05	10:16	10:26	10:40	10:59

Sunday & Holiday

DISNEY SPRINGS TRANSFER CENTER TO ORLANDO INTERNATIONAL AIRPORT

DISNEY SPRINGS TRANSFER CENTER	DESTINATION PARKWAY SUPERSTOP	FLORIDA MALL SUPERSTOP	SAND LAKE SUNRAIL	ORLANDO INTERNATIONAL AIRPORT
1	2	3	4	5
5:05	5:23	5:37	5:48	6:00
5:35	5:53	6:07	6:18	6:30
6:05	6:23	6:37	6:48	7:00
6:30	6:48	7:02	7:13	7:25
7:00	7:18	7:32	7:43	7:55
7:30	7:48	8:02	8:13	8:25
7:55	8:15	8:30	8:41	8:53
8:25	8:45	9:00	9:11	9:23
8:50	9:10	9:25	9:36	9:49
9:20	9:40	9:55	10:06	10:19
9:50	10:11	10:26	10:37	10:50
10:20	10:41	10:56	11:07	11:20
10:50	11:11	11:27	11:38	11:51
11:20	11:41	11:57	12:08	12:21
11:50	12:11	12:27	12:39	12:52
12:20	12:41	12:57	1:09	1:22
12:50	1:11	1:27	1:39	1:52
1:20	1:41	1:57	2:09	2:22
1:55	2:16	2:32	2:44	2:57
2:25	2:46	3:02	3:14	3:27
2:55	3:16	3:32	3:44	3:57
3:25	3:46	4:02	4:14	4:27
3:55	4:16	4:32	4:44	4:57
4:25	4:46	5:02	5:14	5:27
4:55	5:17	5:33	5:45	5:58
5:25	5:47	6:03	6:15	6:28
5:55	6:17	6:32	6:44	6:57
6:25	6:47	7:02	7:14	7:27
6:55	7:17	7:32	7:44	7:57
7:25	7:47	8:02	8:14	8:27
7:50	8:12	8:26	8:38	8:51
8:20	8:42	8:56	9:08	9:21
8:55	9:17	9:31	9:42	9:54
9:25	9:47	10:01	10:12	10:24
10:00	10:22	10:36	10:47	10:59

P.M. Times are shown in bold

ORLANDO INTERNATIONAL AIRPORT TO DISNEY SPRINGS TRANSFER CENTER

ORLANDO INTERNATIONAL AIRPORT	SAND LAKE SUNRAIL	FLORIDA MALL SUPERSTOP	DESTINATION PARKWAY SUPERSTOP	DISNEY SPRINGS TRANSFER CENTER
5	4	3	2	1
5:15	5:26	5:37	5:52	6:09
5:45	5:56	6:07	6:22	6:39
6:10	6:21	6:32	6:47	7:04
6:40	6:51	7:02	7:17	7:34
7:10	7:21	7:32	7:47	8:04
7:35	7:46	7:57	8:12	8:29
8:05	8:17	8:28	8:43	9:00
8:35	8:47	8:58	9:13	9:30
9:05	9:17	9:28	9:43	10:01
9:35	9:47	9:58	10:13	10:31
10:05	10:17	10:28	10:43	11:01
10:35	10:47	10:58	11:13	11:31
11:05	11:17	11:28	11:43	12:02
11:35	11:47	11:58	12:13	12:32
12:05	12:17	12:28	12:45	1:05
12:35	12:47	12:58	1:15	1:35
1:05	1:17	1:28	1:45	2:05
1:35	1:47	1:58	2:15	2:35
2:05	2:17	2:28	2:45	3:05
2:35	2:47	2:58	3:15	3:35
3:10	3:22	3:33	3:50	4:10
3:40	3:52	4:03	4:20	4:40
4:10	4:22	4:33	4:50	5:10
4:40	4:52	5:03	5:20	5:40
5:10	5:22	5:33	5:50	6:10
5:40	5:52	6:03	6:20	6:40
6:10	6:22	6:33	6:50	7:10
6:35	6:47	6:58	7:15	7:35
7:05	7:17	7:28	7:45	8:05
7:35	7:47	7:58	8:15	8:35
8:05	8:17	8:28	8:45	9:05
8:35	8:47	8:58	9:15	9:35
9:05	9:16	9:26	9:40	10:00
9:35	9:46	9:56	10:10	10:30
10:05	10:16	10:26	10:40	10:59

LINK 350

Destination Parkway/ SeaWorld/Disney Express

Monday–Sunday
& Holiday service

- **SERVING:**
- LYNX Central Station
- SeaWorld
- Disney Springs
- Transfer Center
- Destination Parkway SuperStop

Orange County Convention
Center
Downtown Orlando

Monday - Friday

LYNX CENTRAL STATION TO DISNEY SPRINGS TRANSFER CENTER

LYNX CENTRAL STATION	DESTINATION PARKWAY SUPERSTOP	DISNEY SPRINGS TRANSFER CENTER
1	2	3
5:15	5:34	5:56
5:45	6:04	6:29
6:15	6:34	6:59
6:45	7:05	7:34
7:15	7:35	8:05
7:45	8:05	8:36
8:15	8:35	9:05
8:45	9:05	9:35
9:15	9:35	10:04
9:45	10:05	10:34
10:15	10:35	11:04
10:45	11:05	11:34
11:15	11:35	12:04
11:45	12:05	12:34
12:15	12:35	1:04
12:45	1:05	1:34
1:15	1:36	2:05
1:45	2:06	2:35
2:15	2:37	3:07
2:45	3:07	3:37
3:15	3:38	4:09
3:45	4:08	4:40
4:15	4:38	5:10
4:40	5:03	5:35
5:05	5:29	6:01
5:35	5:59	6:30
6:05	6:26	6:56
6:40	7:01	7:30
7:15	7:35	8:03
7:45	8:05	8:33
8:15	8:35	9:03
8:45	9:05	9:33
9:15	9:35	10:03
9:45	10:05	10:30
10:15	10:35	10:58
10:45	11:05	11:28

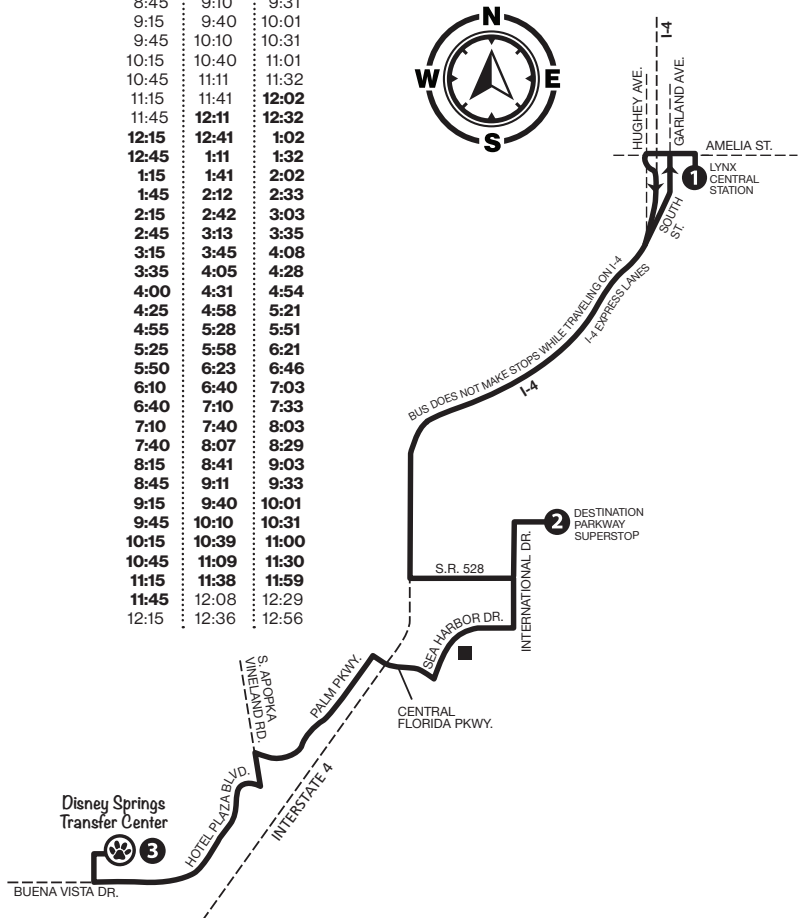
P.M. Times are shown in bold

DISNEY SPRINGS TRANSFER CENTER TO LYNX CENTRAL STATION

DISNEY SPRINGS TRANSFER CENTER	DESTINATION PARKWAY SUPERSTOP	LYNX CENTRAL STATION
3	2	1
5:45	6:07	6:27
6:15	6:38	6:59
6:45	7:09	7:30
7:15	7:41	8:02
7:45	8:11	8:32
8:15	8:40	9:01
8:45	9:10	9:31
9:15	9:40	10:01
9:45	10:10	10:31
10:15	10:40	11:01
10:45	11:11	11:32
11:15	11:41	12:02
11:45	12:11	12:32
12:15	12:41	1:02
12:45	1:11	1:32
1:15	1:41	2:02
1:45	2:12	2:33
2:15	2:42	3:03
2:45	3:13	3:35
3:15	3:45	4:08
3:35	4:05	4:28
4:00	4:31	4:54
4:25	4:58	5:21
4:55	5:28	5:51
5:25	5:58	6:21
5:50	6:23	6:46
6:10	6:40	7:03
6:40	7:10	7:33
7:10	7:40	8:03
7:40	8:07	8:29
8:15	8:41	9:03
8:45	9:11	9:33
9:15	9:40	10:01
9:45	10:10	10:31
10:15	10:39	11:00
10:45	11:09	11:30
11:15	11:38	11:59
11:45	12:08	12:29
12:15	12:36	12:56

Numbers on map correspond to numbers on schedules.

Additional stops are located approximately every two blocks along each Link.



LINK 350

Saturday

LYNX CENTRAL STATION TO DISNEY SPRINGS TRANSFER CENTER

LYNX CENTRAL STATION	DESTINATION PARKWAY SUPERSTOP	DISNEY SPRINGS TRANSFER CENTER
1	2	3
5:15	5:33	5:54
5:45	6:03	6:28
6:15	6:34	7:02
6:45	7:04	7:32
7:15	7:35	8:03
7:45	8:05	8:34
8:15	8:35	9:04
8:45	9:05	9:34
9:15	9:35	10:04
9:45	10:05	10:35
10:15	10:37	11:07
10:45	11:07	11:38
11:15	11:37	12:08
11:45	12:07	12:38
12:15	12:37	1:08
12:45	1:07	1:38
1:15	1:37	2:08
1:45	2:07	2:38
2:15	2:37	3:08
2:45	3:07	3:38
3:15	3:37	4:08
3:45	4:07	4:38
4:15	4:37	5:08
4:45	5:07	5:38
5:15	5:37	6:08
5:45	6:07	6:38
6:15	6:37	7:08
6:45	7:06	7:37
7:15	7:35	8:06
7:45	8:05	8:35
8:15	8:35	9:05
8:45	9:05	9:35
9:15	9:34	10:04
9:45	10:04	10:34
10:15	10:34	11:01
10:45	11:04	11:30

P.M. Times are shown in bold

DISNEY SPRINGS TRANSFER CENTER TO LYNX CENTRAL STATION

DISNEY SPRINGS TRANSFER CENTER	DESTINATION PARKWAY SUPERSTOP	LYNX CENTRAL STATION
3	2	1
5:45	6:07	6:26
6:15	6:38	6:58
6:45	7:09	7:30
7:15	7:41	8:02
7:45	8:11	8:32
8:15	8:41	9:02
8:45	9:11	9:32
9:15	9:41	10:02
9:45	10:11	10:32
10:15	10:42	11:03
10:45	11:12	11:33
11:15	11:42	12:03
11:45	12:12	12:33
12:15	12:42	1:03
12:45	1:13	1:34
1:15	1:42	2:03
1:45	2:15	2:36
2:15	2:45	3:06
2:45	3:15	3:36
3:15	3:45	4:06
3:45	4:15	4:36
4:15	4:45	5:06
4:45	5:16	5:37
5:15	5:46	6:07
5:45	6:16	6:37
6:15	6:46	7:07
6:45	7:16	7:37
7:15	7:46	8:07
7:45	8:13	8:34
8:15	8:43	9:04
8:45	9:13	9:34
9:15	9:43	10:04
9:45	10:13	10:34
10:15	10:41	11:02
10:45	11:11	11:32
11:15	11:40	12:01
11:45	12:07	12:28
12:15	12:37	12:57

Sunday & Holiday

LYNX CENTRAL STATION TO DISNEY SPRINGS TRANSFER CENTER

LYNX CENTRAL STATION 1	DESTINATION PARKWAY SUPERSTOP 2	DISNEY SPRINGS TRANSFER CENTER 3
5:15	5:35	5:57
5:45	6:05	6:27
6:15	6:35	6:58
6:45	7:05	7:31
7:15	7:35	8:04
7:45	8:05	8:34
8:15	8:35	9:05
8:45	9:05	9:35
9:15	9:35	10:05
9:45	10:05	10:35
10:15	10:35	11:05
10:45	11:05	11:35
11:15	11:35	12:05
11:45	12:05	12:35
12:15	12:35	1:05
12:45	1:05	1:35
1:15	1:35	2:05
1:45	2:05	2:35
2:15	2:35	3:05
2:45	3:06	3:36
3:15	3:36	4:06
3:45	4:06	4:37
4:15	4:36	5:07
4:45	5:06	5:37
5:15	5:36	6:07
5:45	6:06	6:37
6:15	6:35	7:06
6:45	7:05	7:35
7:15	7:34	8:02
7:45	8:04	8:32
8:15	8:34	9:02
8:45	9:04	9:32
9:15	9:34	10:01
9:45	10:04	10:31
10:15	10:34	10:59
10:45	11:04	11:27

P.M. Times are shown in bold

DISNEY SPRINGS TRANSFER CENTER TO LYNX CENTRAL STATION

DISNEY SPRINGS TRANSFER CENTER 3	DESTINATION PARKWAY SUPERSTOP 2	LYNX CENTRAL STATION 1
5:50	6:13	6:33
6:15	6:39	6:59
6:45	7:09	7:30
7:15	7:39	8:00
7:45	8:09	8:30
8:15	8:39	9:00
8:45	9:09	9:30
9:15	9:40	10:01
9:45	10:10	10:31
10:15	10:40	11:01
10:45	11:11	11:32
11:15	11:41	12:02
11:45	12:11	12:32
12:15	12:42	1:03
12:45	1:12	1:33
1:15	1:42	2:03
1:45	2:12	2:33
2:15	2:43	3:04
2:45	3:13	3:34
3:15	3:43	4:04
3:45	4:14	4:35
4:15	4:47	5:08
4:45	5:17	5:38
5:15	5:47	6:08
5:45	6:17	6:38
6:15	6:47	7:08
6:45	7:16	7:37
7:15	7:44	8:05
7:45	8:12	8:33
8:15	8:42	9:03
8:45	9:11	9:32
9:15	9:41	10:02
9:45	10:09	10:30
10:15	10:39	11:00
10:45	11:07	11:28
11:15	11:37	11:58
11:45	12:07	12:28
12:15	12:37	12:57

LINKS 405

Apopka Circulator

Monday–Sunday
& Holiday service

- **SERVING:**
- Apopka SuperStop
- Apopka High School
- Welch Rd./Rock Springs Rd.
- Central Ave./Cleveland St.
- AdventHealth Apopka

Monday - Friday

APOPKA CIRCULATOR SOUTHBOUND

1 APOPKA SUPERSTOP	4 CENTRAL AVE. & CLEVELAND ST.	5 ADVENTHEALTH APOPKA	1 APOPKA SUPERSTOP
4:45	4:49	4:55	5:03
5:45	5:49	5:55	6:03
6:45	6:49	6:57	7:05
7:45	7:49	7:57	8:05
8:45	8:49	8:57	9:06
9:45	9:49	9:57	10:06
10:45	10:49	10:57	11:06
11:45	11:49	11:57	12:08
12:45	12:49	12:57	1:08
1:45	1:49	1:57	2:08
2:45	2:49	2:57	3:08
3:45	3:49	3:57	4:08
4:45	4:49	4:57	5:08
5:45	5:49	5:57	6:07
6:45	6:49	6:57	7:07
7:40	7:44	7:51	8:01
8:30	8:34	8:41	8:51
9:30	9:34	9:41	9:51
10:30	10:34	10:41	10:51

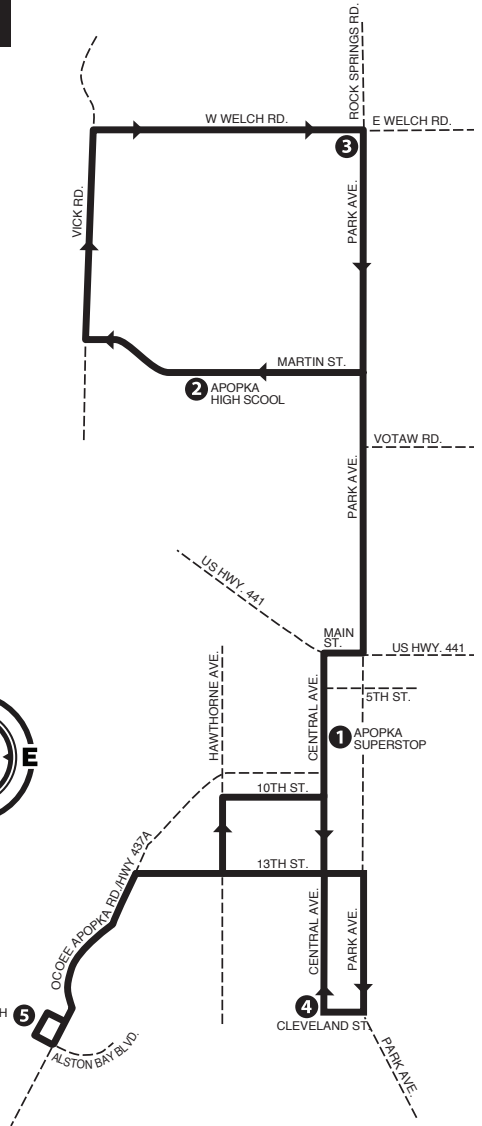
APOPKA CIRCULATOR NORTHBOUND

1 APOPKA SUPERSTOP	2 APOPKA HIGH SCHOOL	3 WELCH RD. & ROCK SPRINGS RD.	1 APOPKA SUPERSTOP
5:10	5:18	5:24	5:33
6:10	6:20	6:26	6:35
7:15	7:25	7:31	7:41
8:15	8:26	8:32	8:42
9:15	9:25	9:31	9:40
10:15	10:25	10:31	10:40
11:15	11:25	11:31	11:40
12:15	12:25	12:31	12:40
1:15	1:25	1:31	1:40
2:15	2:25	2:32	2:41
3:15	3:25	3:33	3:42
4:15	4:25	4:31	4:39
5:15	5:24	5:30	5:38
6:15	6:24	6:29	6:36
7:15	7:24	7:29	7:36

P.M. Times are shown in bold

Numbers on map correspond to numbers on schedules.

Additional stops are located approximately every two blocks along each Link.



LINK 405

Saturday

APOPKA CIRCULATOR SOUTHBOUND

1 APOPKA SUPERSTOP	4 CENTRAL AVE. & CLEVELAND ST.	5 ADVENTHEALTH APOPKA	1 APOPKA SUPERSTOP
4:45	4:50	4:59	5:08
5:45	5:50	5:59	6:08
6:45	6:50	6:59	7:08
7:45	7:50	7:59	8:08
8:45	8:50	8:59	9:08
9:45	9:50	9:59	10:08
10:45	10:50	10:59	11:08
11:45	11:50	11:59	12:08
12:45	12:50	12:59	1:08
1:45	1:50	1:59	2:08
2:45	2:50	2:59	3:08
3:45	3:50	3:59	4:08
4:45	4:50	4:59	5:09
5:45	5:50	5:59	6:09
6:45	6:50	6:59	7:09
7:40	7:45	7:54	8:03
8:35	8:40	8:49	8:58

APOPKA CIRCULATOR NORTHBOUND

1 APOPKA SUPERSTOP	2 APOPKA HIGH SCHOOL	3 WELCH RD. & ROCK SPRINGS RD.	1 APOPKA SUPERSTOP
5:15	5:21	5:26	5:33
6:15	6:21	6:26	6:33
7:15	7:22	7:27	7:34
8:15	8:23	8:28	8:35
9:15	9:23	9:28	9:35
10:15	10:23	10:28	10:35
11:15	11:23	11:28	11:37
12:15	12:24	12:29	12:39
1:15	1:25	1:30	1:40
2:15	2:24	2:29	2:39
3:15	3:24	3:29	3:39
4:15	4:24	4:29	4:39
5:15	5:24	5:29	5:39
6:15	6:23	6:28	6:37
7:15	7:23	7:28	7:37

P.M. Times are shown in bold

Sunday & Holiday

APOPKA CIRCULATOR SOUTHBOUND

1 APOPKA SUPERSTOP	4 CENTRAL AVE. & CLEVELAND ST.	5 ADVENTHEALTH APOPKA	1 APOPKA SUPERSTOP
4:50	4:55	5:04	5:13
5:50	5:55	6:04	6:13
6:50	6:55	7:04	7:13
7:50	7:55	8:04	8:13
8:50	8:55	9:04	9:13
9:50	9:55	10:04	10:13
10:50	10:55	11:04	11:13
11:50	11:55	12:04	12:13
12:50	12:55	1:04	1:13
1:50	1:55	2:04	2:13
2:50	2:55	3:04	3:13
3:50	3:55	4:04	4:14
4:50	4:55	5:04	5:14
5:50	5:55	6:04	6:14
6:50	6:55	7:04	7:13
7:50	7:55	8:04	8:13

APOPKA CIRCULATOR NORTHBOUND

1 APOPKA SUPERSTOP	2 APOPKA HIGH SCHOOL	3 WELCH RD. & ROCK SPRINGS RD.	1 APOPKA SUPERSTOP
5:15	5:21	5:26	5:33
6:15	6:21	6:26	6:33
7:15	7:22	7:27	7:34
8:15	8:23	8:28	8:35
9:15	9:23	9:28	9:35
10:15	10:23	10:28	10:35
11:15	11:23	11:28	11:37
12:15	12:24	12:29	12:39
1:15	1:25	1:30	1:40
2:15	2:24	2:29	2:39
3:15	3:24	3:29	3:39
4:15	4:24	4:29	4:39
5:15	5:24	5:29	5:39
6:15	6:23	6:28	6:37
7:15	7:23	7:28	7:37

P.M. Times are shown in bold

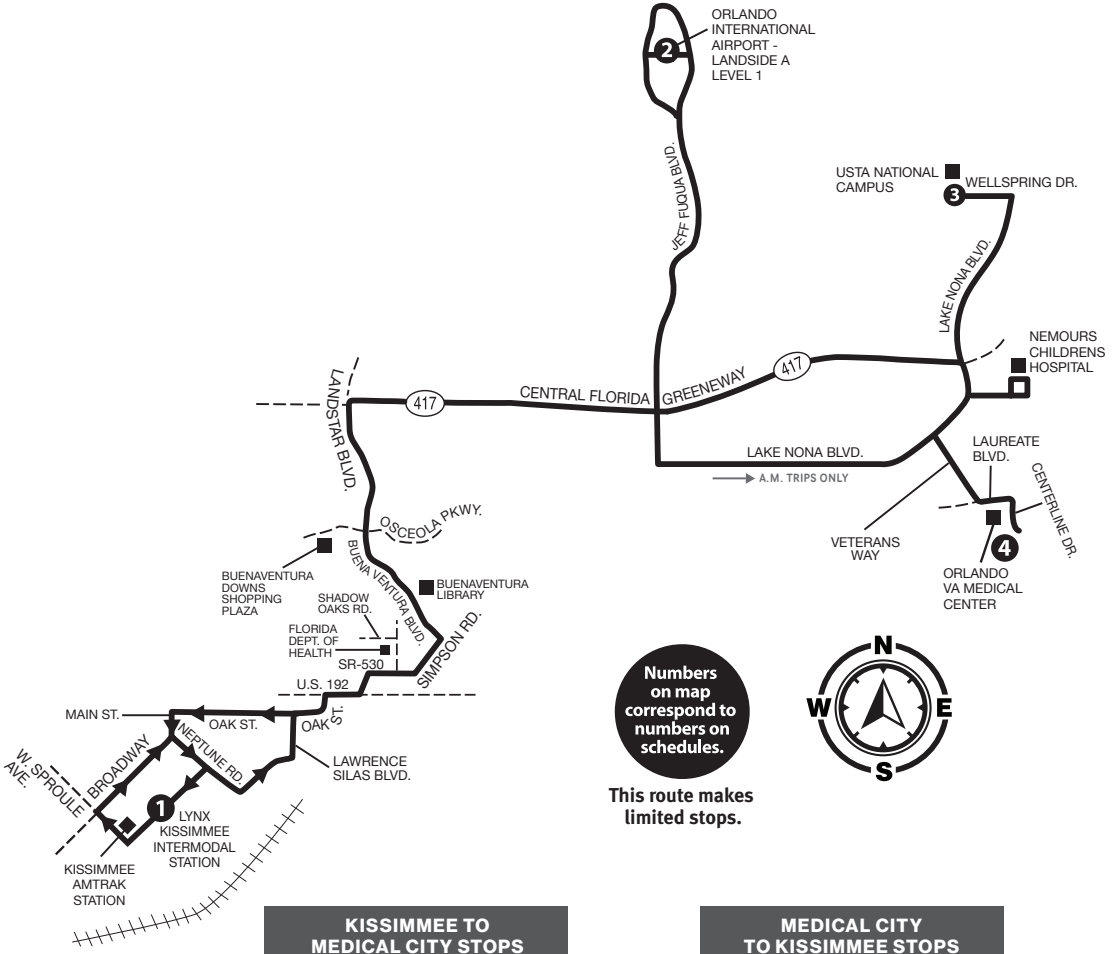
FASTLINK 407

**Kissimmee/Orlando
International Airport/
Medical City**
Monday–Saturday service

SERVING:

- Orlando International Airport
- LYNX Kissimmee Intermodal Station
- Buenaventura Downs
- Buenaventura Library

- Florida Dept. of Health
- USTA National Campus
- Nemours Children's Hospital
- Orlando VA Medical Center



KISSIMMEE TO MEDICAL CITY STOPS

- LYNX Kissimmee Intermodal Station
- Fortune Rd./Shadow Oaks Rd.
- Simpson Rd./Winner's Cir.
- Buenaventura Blvd./Simpson Rd.
- Buenaventura Blvd./Florida Pkwy.
- Buenaventura Blvd./Osceola Pkwy.
- Landstar Blvd./Rhode Island Woods Cir.
- Orlando Intl. Airport
- Wellspring Dr./Lake Nona Blvd.
- USTA National Campus
- Lake Nona Blvd./Tavistock Lakes Blvd.
- Lake Nona Blvd./Veterans Way
- Orlando VA Medical Center

MEDICAL CITY TO KISSIMMEE STOPS

- Orlando VA Medical Center
- Veterans Way/Lake Nona Blvd.
- Lake Nona Blvd./Tavistock Lakes Blvd.
- Nemours Children's Hospital
- Orlando Intl. Airport
- Landstar Blvd./Town Center Blvd.
- Buenaventura Blvd./Osceola Pkwy.
- Buenaventura Blvd./Florida Pkwy.
- Buenaventura Blvd./Simpson Rd.
- Simpson Rd./Marisol Loop
- Fortune Rd./Shadow Oaks Rd.
- LYNX Kissimmee Intermodal Station

FASTLINK 407

Monday - Friday

LYNX KISSIMMEE INTERMODAL STATION TO MEDICAL CITY

LYNX KISSIMMEE INTERMODAL STATION	ORLANDO INTERNATIONAL AIRPORT	USTA NATIONAL CAMPUS	LAKENONA/ ORLANDO VA MEDICAL CENTER
1	2	3	4
5:30	6:03		6:22
6:30	7:09		7:27
7:30	8:10		8:30
12:30	1:10	1:27	1:38
1:30	2:10	2:27	2:38
4:30	5:13	5:30	5:42
5:30	6:13	6:29	6:42
6:30	7:10	7:26	7:37

P.M. Times are shown in bold

MEDICAL CITY TO LYNX KISSIMMEE INTERMODAL STATION

LAKE NONA/ ORLANDO VA MEDICAL CENTER	USTA NATIONAL CAMPUS	ORLANDO INTERNATIONAL AIRPORT	LYNX KISSIMMEE INTERMODAL STATION
4	3	2	1
6:30	6:42	6:59	7:39
7:35	7:47	8:04	8:42
8:35	8:47	9:04	9:43
1:45		2:05	2:44
2:45		3:05	3:44
5:45		6:07	6:50
6:50		7:10	7:52
7:45		8:05	8:43

Saturday

LYNX KISSIMMEE INTERMODAL STATION TO MEDICAL CITY

LYNX KISSIMMEE INTERMODAL STATION	ORLANDO INTERNATIONAL AIRPORT	USTA NATIONAL CAMPUS	LAKE NONA/ ORLANDO VA MEDICAL CENTER
1	2	3	4
5:30	6:03		6:21
6:30	7:03		7:22
7:30	8:03		8:22
12:30	1:06	1:22	1:34
1:30	2:06	2:22	2:34
4:30	5:06	5:22	5:34
5:30	6:06	6:22	6:34
6:30	7:06	7:22	7:34

P.M. Times are shown in bold

MEDICAL CITY TO LYNX KISSIMMEE INTERMODAL STATION

LAKE NONA/ ORLANDO VA MEDICAL CENTER	USTA NATIONAL CAMPUS	ORLANDO INTERNATIONAL AIRPORT	LYNX KISSIMMEE INTERMODAL STATION
4	3	2	1
6:25	6:35	6:50	7:26
7:25	7:35	7:50	8:26
8:25	8:35	8:50	9:26
1:35		1:52	2:30
2:35		2:52	3:30
5:40		5:57	6:35
6:40		6:57	7:35
7:40		7:57	8:35

FASTLINK 418

Florida Mall/Meadow Woods/Lake Nona FastLink

Monday–Saturday service

SERVING:

- Florida Mall SuperStop
- Meadow Woods SunRail Station
- Sanford-Burnam Medical Research
- UF Research & Academic Center
- UCF College of Medicine
- Nemours Children's Hospital
- Orlando VA Medical Center

Numbers on map correspond to numbers on schedules.

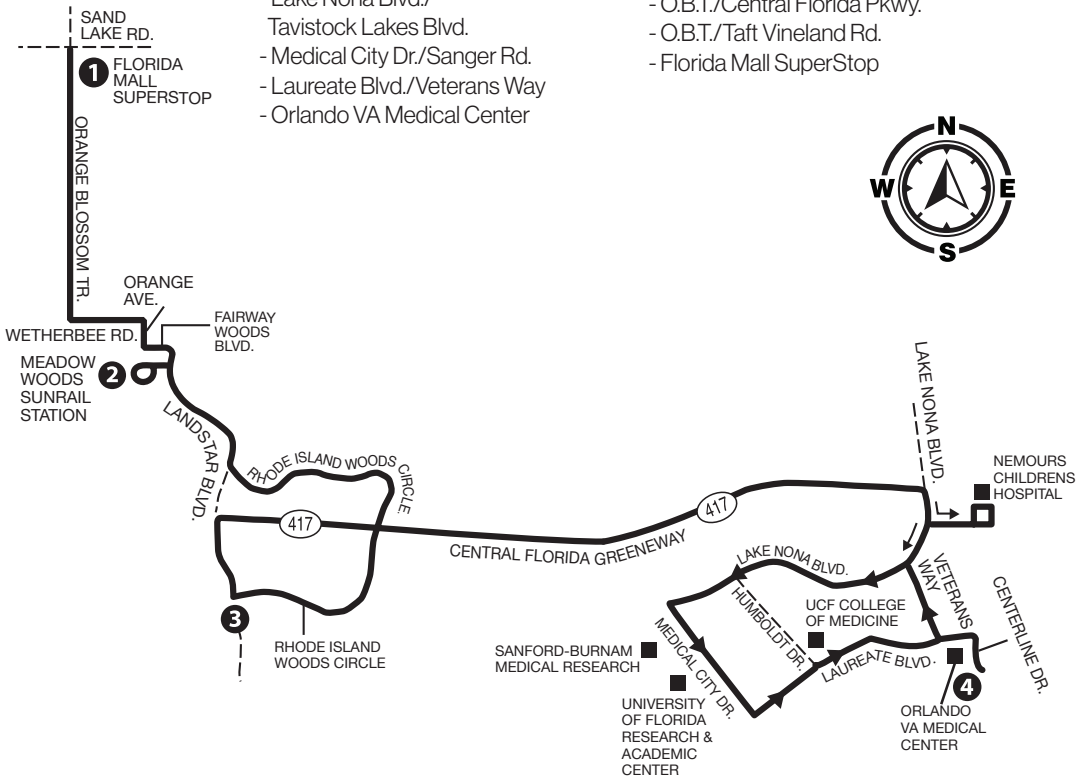
This route makes limited stops.

FASTLINK 418 EASTBOUND STOPS

- Florida Mall SuperStop
- O.B.T./Taft Vinland Rd.
- O.B.T./Central Florida Pkwy.
- O.B.T./Heritage Village Lane
- W. Wetherbee Rd./O.B.T.
- W. Wetherbee Rd./Braxted Dr.
- W. Wetherbee Rd./Bisted Dr.
- Meadow Woods SunRail Station
- Landstar Blvd./Kentucky Woods Ln.
- Rhode Island Woods Cir./Oklahoma Woods Cir.
- Rhode Island Woods Cir./Fairway Glen Dr.
- Meadow Woods Rec. Center
- Rhode Island Woods Cir./Wyndham Lakes Blvd.
- Landstar Blvd./Arbor Meadows Blvd.
- Nemours Children's Hospital
- Lake Nona Blvd./Tavistock Lakes Blvd.
- Medical City Dr./Sanger Rd.
- Laureate Blvd./Veterans Way
- Orlando VA Medical Center

FASTLINK 418 WESTBOUND STOPS

- Orlando VA Medical Center
- Veterans Way/Laureate Blvd.
- Veterans Way/Lake Nona Blvd.
- Lake Nona Blvd./Tavistock Lakes Blvd.
- Rhode Island Woods Cir./Landstar Blvd.
- Rhode Island Woods Cir./Wyndham Lakes Blvd.
- Meadow Woods Rec. Center
- Rhode Island Woods Cir./Salem Woods Ln.
- Rhode Island Woods Cir./Villa Del Sol Cir.
- Landstar Blvd./Kentucky Woods Ln.
- Meadow Woods SunRail Station
- W. Wetherbee Rd./Sir Winston Way
- W. Wetherbee Rd./Isle of Wright Dr.
- O.B.T./Wetherbee Rd.
- O.B.T./Peppermill Blvd.
- O.B.T./Central Florida Pkwy.
- O.B.T./Taft Vinland Rd.
- Florida Mall SuperStop



FASTLINK 418

Monday - Friday

FLORIDA MALL SUPERSTOP TO MEDICAL CITY

1	2	3	4
FLORIDA MALL SUPERSTOP	MEADOW WOODS STATION	MEADOW WOODS SOUTH	LAKE NONA/ ORLANDO VA MEDICAL CENTER
6:00	6:24	6:35	6:54
7:00	7:24	7:35	7:54
8:00	8:24	8:35	8:54
9:00	9:24	9:34	9:52
10:00	10:24	10:34	10:52
11:00	11:24	11:34	11:52
12:00	12:24	12:34	12:52
12:35	12:59	1:09	1:27
1:35	1:59	2:09	2:27
2:35	2:59	3:09	3:27
3:30	3:59	4:10	4:29
4:35	5:04	5:15	5:34
5:45	6:14	6:25	6:44
6:50	7:12	7:21	7:39
7:50	8:12	8:21	8:39

P.M. Times are shown in bold

MEDICAL CITY TO FLORIDA MALL SUPERSTOP

4	3	2	1
LAKE NONA/ ORLANDO VA MEDICAL CENTER	MEADOW WOODS SOUTH	MEADOW WOODS STATION	FLORIDA MALL SUPERSTOP
6:00	6:15	6:25	6:47
7:00	7:15	7:25	7:47
8:00	8:15	8:25	8:47
9:00	9:15	9:24	9:46
10:00	10:15	10:24	10:46
11:00	11:15	11:24	11:46
12:00	12:15	12:24	12:46
1:00	1:15	1:24	1:46
1:35	1:50	1:59	2:21
2:35	2:50	2:59	3:21
3:35	3:50	3:59	4:24
4:35	4:50	4:59	5:24
5:40	5:55	6:04	6:29
6:50	7:05	7:13	7:33

Saturday

FLORIDA MALL SUPERSTOP TO MEDICAL CITY

1	2	3	4
FLORIDA MALL SUPERSTOP	MEADOW WOODS STATION	MEADOW WOODS SOUTH	LAKE NONA/ ORLANDO VA MEDICAL CENTER
5:30	5:50	6:00	6:15
6:30	6:50	7:00	7:16
7:30	7:52	8:02	8:18
8:30	8:53	9:03	9:20
9:30	9:53	10:03	10:20
10:30	10:53	11:03	11:20
11:30	11:53	12:03	12:20
12:30	12:54	1:04	1:21
1:30	1:55	2:05	2:22
2:30	2:55	3:05	3:22
3:30	3:56	4:06	4:23
4:30	4:56	5:06	5:22
5:30	5:55	6:05	6:21
6:30	6:55	7:05	7:20
7:30	7:54	8:04	8:20

P.M. Times are shown in bold

MEDICAL CITY TO FLORIDA MALL SUPERSTOP

4	3	2	1
LAKE NONA/ ORLANDO VA MEDICAL CENTER	MEADOW WOODS SOUTH	MEADOW WOODS STATION	FLORIDA MALL SUPERSTOP
5:30	5:41	5:50	6:09
6:30	6:41	6:51	7:10
7:30	7:41	7:51	8:10
8:30	8:41	8:51	9:10
9:30	9:41	9:51	10:13
10:30	10:41	10:51	11:14
11:30	11:41	11:51	12:14
12:30	12:41	12:51	1:14
1:30	1:41	1:51	2:16
2:30	2:41	2:51	3:16
3:30	3:41	3:51	4:16
4:30	4:41	4:51	5:12
5:30	5:41	5:51	6:11
6:30	6:41	6:51	7:11

LINK 426

Poinciana Circulator

Monday–Saturday service
No Sunday/Holiday service

SERVING:

- Poinciana Community Center
- Poinciana Medical Center
- NeighborLink 801
- Citrus Connection 603

- Walmart
- Link 26
- Link 306
- Citrus Connection 16X

Monday - Friday

POINCIANA CIRCULATOR

1	2	3	4	1
5:00	5:11	5:25	5:40	5:55
5:30	5:41	5:55	6:10	6:25
6:00	6:12	6:26	6:41	6:56
6:30	6:42	6:56	7:11	7:26
6:55	7:07	7:21	7:36	7:51
7:25	7:38	7:53	8:08	8:23
7:55	8:08	8:23	8:38	8:53
8:25	8:40	8:55	9:10	9:25
8:55	9:10	9:25	9:40	9:55
9:55	10:10	10:24	10:39	10:54
10:55	11:10	11:24	11:39	11:54
11:55	12:11	12:25	12:40	12:55
12:55	1:11	1:25	1:40	1:55
1:55	2:11	2:24	2:39	2:54
2:55	3:11	3:24	3:39	3:54
3:25	3:41	3:53	4:08	4:23
4:00	4:16	4:28	4:43	4:58
4:30	4:46	4:58	5:13	5:28
5:05	5:21	5:33	5:48	6:03
5:35	5:51	6:03	6:18	6:33
6:10	6:26	6:38	6:51	7:06
6:40	6:56	7:08	7:21	7:36
7:00	7:16	7:28	7:41	7:55
7:30	7:46	7:58	8:11	8:25
7:55	8:11	8:23	8:36	8:50
8:55	9:10	9:22	9:35	9:49
9:55	10:09	10:21	10:34	10:48

P.M. Times are shown in bold

For additional service in Poinciana see Links 26, 306, NeighborLinks 801, 804 and Citrus Connection 16X & 603.

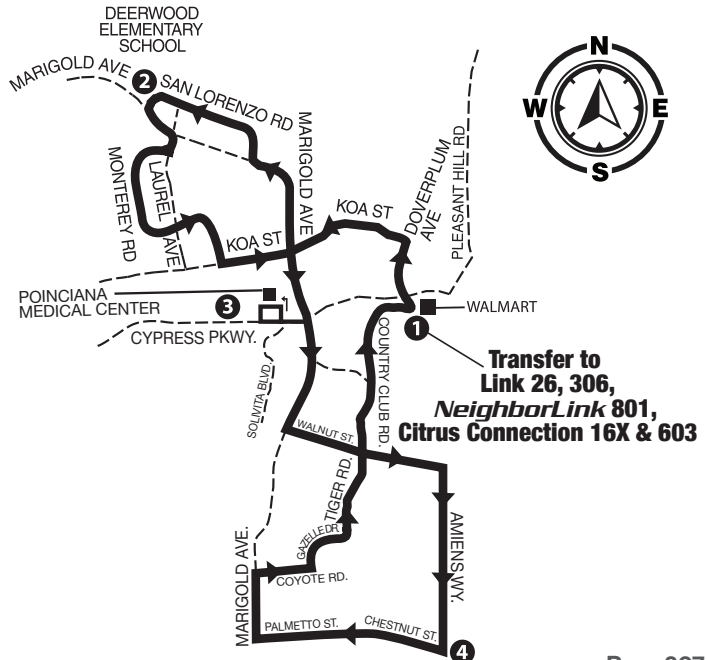
Saturday

POINCIANA CIRCULATOR

1	2	3	4	1
5:00	5:12	5:24	5:34	5:48
6:00	6:12	6:24	6:36	6:52
7:00	7:12	7:24	7:36	7:52
8:00	8:12	8:24	8:36	8:52
9:00	9:13	9:26	9:38	9:53
10:00	10:13	10:26	10:38	10:53
11:00	11:13	11:26	11:38	11:53
12:00	12:13	12:26	12:38	12:53
1:00	1:13	1:26	1:38	1:53
2:00	2:13	2:26	2:38	2:53
3:00	3:13	3:26	3:38	3:53
4:00	4:13	4:26	4:38	4:53
5:00	5:13	5:26	5:38	5:53
6:00	6:11	6:23	6:34	6:47
7:00	7:11	7:23	7:34	7:47
8:00	8:11	8:23	8:34	8:47
9:00	9:11	9:23	9:34	9:47
10:00	10:11	10:23	10:34	10:47

Numbers on map correspond to numbers on schedules.

Additional stops are located approximately every two blocks along each Link.



Transfer to Link 26, 306, NeighborLink 801, Citrus Connection 16X & 603

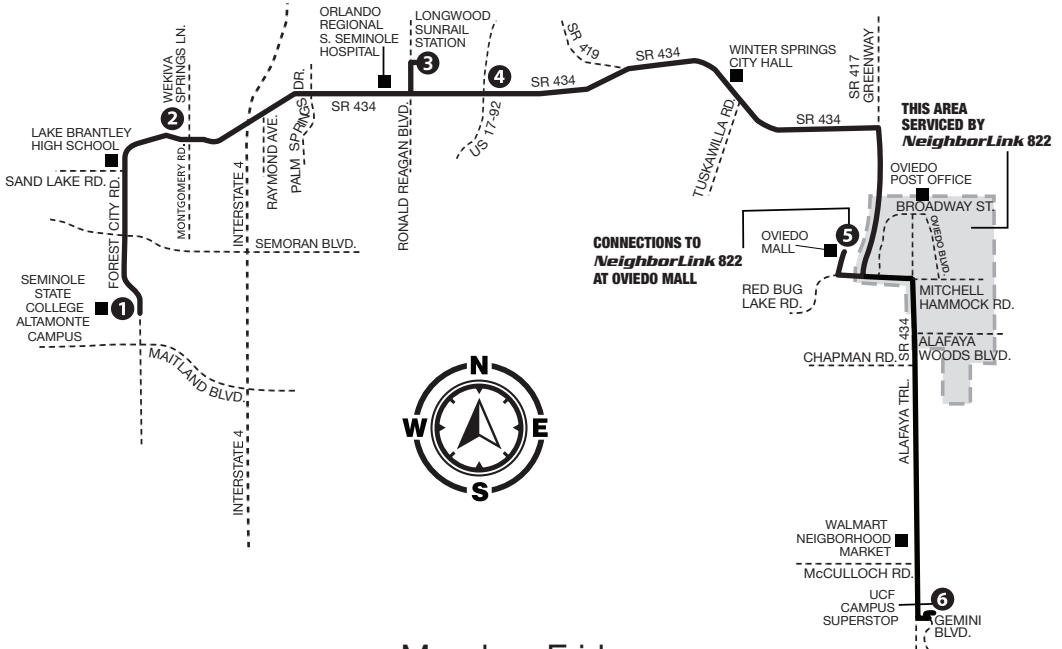
LINK 434

SR 434

Monday–Saturday service
No Sunday/Holiday service

SERVING:

- Lake Brantley High School
- Winter Springs City Hall
- South Seminole Hospital
- Oviedo Mall
- University of Central Florida SuperStop
- NeighborLink 822
- Longwood SunRail Station
- Seminole State College - Altamonte Campus



Monday - Friday

SEMINOLE STATE COLLEGE ALTAMONTE CAMPUS TO UNIVERSITY OF CENTRAL FLORIDA SUPERSTOP

1	2	3	4	5	6
5:20	5:31	5:42	5:48	6:03	6:25
6:15	6:27	6:40	6:48	7:04	7:26
7:15	7:28	7:42	7:52	8:09	8:32
8:15	8:28	8:44	8:54	9:10	9:33
9:15	9:28	9:42	9:50	10:05	10:28
10:15	10:28	10:42	10:50	11:05	11:29
11:15	11:29	11:43	11:51	12:06	12:30
12:15	12:29	12:43	12:51	1:06	1:30
1:15	1:29	1:43	1:51	2:06	2:30
2:15	2:29	2:44	2:53	3:08	3:36
3:15	3:28	3:43	3:53	4:09	4:37
4:15	4:28	4:43	4:54	5:10	5:38
5:15	5:28	5:43	5:54	6:09	6:38
6:15	6:27	6:39	6:47	7:01	7:24
7:15	7:27	7:38	7:45	7:59	8:21
8:15	8:26	8:37	8:44	8:58	9:20

UNIVERSITY OF CENTRAL FLORIDA SUPERSTOP TO SEMINOLE STATE COLLEGE ALTAMONTE CAMPUS

6	5	4	3	2	1
5:50	6:06	6:27	6:34	6:46	6:57
6:45	7:06	7:30	7:37	7:52	8:05
7:45	8:06	8:30	8:37	8:52	9:05
8:45	9:06	9:29	9:36	9:51	10:04
9:45	10:06	10:27	10:34	10:47	10:57
10:45	11:06	11:27	11:34	11:47	11:57
11:45	12:06	12:27	12:34	12:48	12:59
12:45	1:06	1:27	1:34	1:48	1:59
1:45	2:06	2:28	2:35	2:50	3:02
2:45	3:07	3:30	3:37	3:52	4:04
3:45	4:07	4:30	4:38	4:56	5:08
4:45	5:07	5:30	5:38	5:55	6:08
5:45	6:07	6:29	6:35	6:48	7:01
6:45	7:06	7:28	7:34	7:45	7:58
7:45	8:03	8:23	8:28	8:38	8:48

P.M. Times are shown in bold

LINK 434

Saturday

SEMINOLE STATE COLLEGE ALTAMONTE CAMPUS TO UNIVERSITY OF CENTRAL FLORIDA SUPERSTOP **UNIVERSITY OF CENTRAL FLORIDA SUPERSTOP TO SEMINOLE STATE COLLEGE ALTAMONTE CAMPUS**

1	2	3	4	5	6
5:30	5:40	5:50	5:55	6:10	6:28
6:30	6:40	6:50	6:56	7:11	7:31
7:30	7:40	7:50	7:56	8:11	8:31
8:30	8:40	8:50	8:56	9:11	9:31
9:25	9:36	9:48	9:55	10:10	10:33
10:25	10:36	10:48	10:55	11:10	11:33
11:25	11:36	11:48	11:55	12:10	12:33
12:25	12:36	12:48	12:55	1:10	1:33
1:25	1:36	1:48	1:55	2:10	2:33
2:25	2:36	2:48	2:55	3:10	3:33
3:25	3:36	3:49	3:55	4:11	4:35
4:25	4:36	4:49	4:55	5:11	5:35
5:25	5:36	5:49	5:55	6:11	6:35
6:25	6:36	6:47	6:53	7:10	7:32
7:25	7:36	7:47	7:53	8:07	8:29
8:25	8:36	8:47	8:53	9:07	9:29

P.M. Times are shown in bold

6	5	4	3	2	1
6:00	6:18	6:41	6:47	6:57	7:06
6:55	7:13	7:36	7:42	7:52	8:01
7:55	8:13	8:36	8:42	8:52	9:01
8:55	9:13	9:36	9:42	9:52	10:01
9:55	10:14	10:34	10:40	10:53	11:02
10:55	11:14	11:34	11:40	11:53	12:02
11:55	12:14	12:34	12:40	12:53	1:02
12:55	1:14	1:34	1:40	1:53	2:02
1:55	2:14	2:34	2:40	2:53	3:02
2:55	3:14	3:34	3:40	3:53	4:02
3:55	4:15	4:37	4:43	4:56	5:06
4:55	5:15	5:37	5:43	5:56	6:06
5:55	6:15	6:37	6:43	6:56	7:06
6:55	7:12	7:32	7:37	7:47	7:56
7:55	8:12	8:32	8:37	8:47	8:56

LINK 436N

SR 436/Fernwood/Apopka

Monday–Sunday
& Holiday service

SERVING:

- Apopka
- Apopka SuperStop
- West Town Center Altamonte Mall

- AdventHealth Altamonte
- Fern Park
- Altamonte SunRail Station

Monday - Friday

Numbers on map correspond to numbers on schedules.

Additional stops are located approximately every two blocks along each Link.

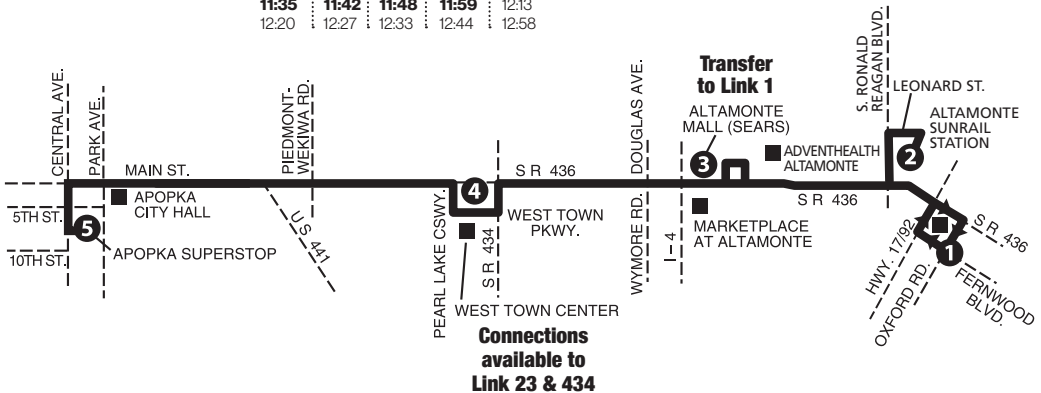
FERN PARK TO APOPKA SUPERSTOP

1	2	3	4	5
5:05	5:12	5:18	5:05	5:23
5:35	5:42	5:48	5:29	5:43
6:05	6:12	6:18	6:32	6:51
6:35	6:42	6:48	7:03	7:24
7:05	7:12	7:19	7:36	7:57
7:40	7:48	7:55	8:12	8:33
8:10	8:18	8:25	8:42	9:03
8:40	8:48	8:55	9:12	9:33
9:10	9:18	9:25	9:42	10:03
9:40	9:48	9:55	10:12	10:33
10:10	10:19	10:26	10:43	11:03
10:40	10:49	10:56	11:13	11:33
11:10	11:19	11:27	11:44	12:05
11:40	11:49	11:56	12:13	12:34
12:05	12:14	12:21	12:38	1:00
12:35	12:44	12:51	1:08	1:31
1:05	1:14	1:21	1:38	2:03
1:35	1:44	1:52	2:09	2:34
2:05	2:15	2:23	2:41	3:06
2:35	2:45	2:53	3:11	3:36
3:05	3:15	3:24	3:42	4:07
3:35	3:45	3:54	4:13	4:38
4:05	4:15	4:24	4:44	5:07
4:35	4:45	4:54	5:11	5:34
5:05	5:15	5:23	5:39	5:59
5:35	5:44	5:51	6:07	6:25
6:05	6:14	6:21	6:36	6:54
6:35	6:43	6:49	7:04	7:22
7:05	7:13	7:19	7:32	7:49
7:35	7:42	7:48	8:01	8:18
8:05	8:12	8:18	8:31	8:48
8:35	8:42	8:48	9:01	9:18
9:05	9:12	9:18	9:30	9:45
9:35	9:42	9:48	10:00	10:14
10:05	10:12	10:18	10:30	10:44
10:35	10:42	10:48	10:59	11:13
11:05	11:12	11:18	11:29	11:43
11:35	11:42	11:48	11:59	12:13
12:20	12:27	12:33	12:44	12:58

APOPKA SUPERSTOP TO FERN PARK

5	4	3	2	1
4:30	4:46	4:59	5:05	5:12
5:00	5:17	5:32	5:41	5:48
5:30	5:48	6:04	6:13	6:21
6:00	6:19	6:35	6:44	6:52
6:30	6:49	7:06	7:15	7:23
7:00	7:20	7:37	7:46	7:54
7:30	7:50	8:07	8:16	8:24
8:00	8:20	8:37	8:46	8:54
8:25	8:45	9:02	9:11	9:19
8:55	9:15	9:32	9:41	9:49
9:25	9:45	10:02	10:11	10:19
9:55	10:15	10:32	10:41	10:49
10:25	10:45	11:02	11:11	11:19
10:55	11:15	11:33	11:42	11:51
11:25	11:45	12:03	12:12	12:21
11:55	12:15	12:33	12:42	12:51
12:20	12:41	12:59	1:09	1:18
12:50	1:11	1:29	1:39	1:48
1:20	1:41	1:59	2:09	2:18
1:50	2:11	2:29	2:39	2:48
2:20	2:41	2:59	3:09	3:18
2:50	3:12	3:30	3:41	3:50
3:20	3:42	4:00	4:11	4:20
3:50	4:12	4:32	4:43	4:53
4:20	4:42	5:02	5:13	5:23
4:50	5:11	5:30	5:41	5:51
5:25	5:46	6:05	6:16	6:26
5:55	6:15	6:32	6:42	6:50
6:30	6:47	7:04	7:14	7:21
7:00	7:17	7:33	7:40	7:47
7:30	7:46	7:59	8:06	8:13
8:05	8:21	8:34	8:41	8:48
8:35	8:51	9:04	9:11	9:18
9:05	9:21	9:34	9:41	9:48
9:55	10:11	10:24	10:31	10:38

P.M. Times are shown in bold



LINK 436N

Saturday

FERN PARK TO APOPKA SUPERSTOP

1 FERNWOOD BLVD. & OXFORD RD.				
	2 ALTAMONTE SUNRAIL			
		3 ALTAMONTE MALL		
			4 WEST TOWN PKWY. & SR 434	
				5 APOPKA SUPERSTOP
5:30		5:40	4:30	4:47
6:00		6:10	5:52	6:08
6:30		6:40	6:22	6:42
7:00		7:10	6:52	7:12
7:30		7:40	7:22	7:42
7:55		8:05	7:52	8:12
8:25		8:35	8:17	8:37
8:50		9:00	8:47	9:07
9:20		9:30	9:15	9:36
9:50		10:00	9:45	10:06
10:20		10:30	10:15	10:37
10:50		11:00	10:45	11:07
11:20		11:32	11:17	11:39
11:50		11:32	11:47	12:09
12:20		12:02	12:18	12:40
12:50		12:32	12:51	1:13
1:20		1:02	1:22	1:44
1:50		1:32	1:52	2:14
2:20		2:02	2:22	2:44
2:50		2:32	2:52	3:14
3:20		3:02	3:22	3:44
3:50		3:32	3:52	4:13
4:20		4:02	4:22	4:43
4:50		4:32	4:50	5:11
5:20		5:01	5:17	5:38
5:50		5:30	5:46	6:07
6:20		6:00	6:16	6:37
6:50		6:30	6:45	7:03
7:20		7:00	7:15	7:33
7:50		7:30	7:45	8:03
8:35		8:00	8:15	8:33
9:05		8:45	9:00	9:16
9:35		9:15	9:28	9:44
10:10		9:45	9:58	10:14
10:35		10:20	10:33	10:49
11:00		10:45	10:58	11:14
11:30		11:10	11:23	11:39
12:00		11:40	11:52	12:08
		12:10	12:22	12:38

P.M. Times are shown in bold

APOPKA SUPERSTOP TO FERN PARK

				5 APOPKA SUPERSTOP
				4 WEST TOWN PKWY. & SR 434
				3 ALTAMONTE MALL
				2 ALTAMONTE SUNRAIL
				1 FERNWOOD BLVD. & OXFORD RD.
4:40	4:52	5:04	5:14	5:14
5:10	5:22	5:34	5:44	5:44
5:40	5:54	6:07	6:18	6:18
6:10	6:27	6:40	6:51	6:51
6:40	6:57	7:10	7:21	7:21
7:10	7:28	7:43	7:55	7:55
7:40	7:59	8:14	8:26	8:26
8:10	8:29	8:47	8:59	8:59
8:40	8:59	9:18	9:30	9:30
9:10	9:29	9:48	10:00	10:00
9:40	9:59	10:18	10:30	10:30
10:10	10:31	10:50	11:02	11:02
10:40	11:01	11:20	11:32	11:32
11:10	11:31	11:50	12:02	12:02
11:40	12:01	12:20	12:32	12:32
12:10	12:31	12:50	1:02	1:02
12:40	1:01	1:21	1:33	1:33
1:10	1:31	1:51	2:03	2:03
1:40	2:01	2:21	2:33	2:33
2:10	2:31	2:51	3:03	3:03
2:40	3:01	3:21	3:33	3:33
3:10	3:31	3:51	4:03	4:03
3:40	4:01	4:21	4:33	4:33
4:10	4:29	4:49	5:01	5:01
4:40	4:59	5:17	5:29	5:29
5:10	5:29	5:47	5:59	5:59
5:40	5:59	6:16	6:28	6:28
6:10	6:29	6:45	6:57	6:57
6:40	6:59	7:15	7:26	7:26
7:10	7:29	7:45	7:56	7:56
7:40	7:58	8:14	8:25	8:25
8:10	8:27	8:42	8:53	8:53
8:40	8:57	9:12	9:23	9:23
9:20	9:37	9:52	10:03	10:03
9:40	9:57	10:12		10:23

Sunday

FERN PARK TO APOPKA SUPERSTOP

1 FERNWOOD BLVD. & OXFORD RD.				
	2 ALTAMONTE SUNRAIL			
		3 ALTAMONTE MALL		
			4 WEST TOWN PKWY. & SR 434	
				5 APOPKA SUPERSTOP
7:00		7:09	7:21	7:40
7:55		8:05	8:19	8:39
8:55		9:05	9:19	9:39
9:55		10:05	10:19	10:40
10:55		11:06	11:20	11:41
11:55		12:06	12:20	12:41
12:55		1:06	1:21	1:42
1:55		2:06	2:21	2:41
2:55		3:06	3:21	3:41
3:55		4:06	4:21	4:41
4:55		5:06	5:21	5:41
5:55		6:05	6:20	6:40
6:55		7:05	7:18	7:37
7:55		8:05	8:18	8:37
8:55		9:05	9:17	9:35

APOPKA SUPERSTOP TO FERN PARK

				5 APOPKA SUPERSTOP
				4 WEST TOWN PKWY. & SR 434
				3 ALTAMONTE MALL
				2 ALTAMONTE SUNRAIL
				1 FERNWOOD BLVD. & OXFORD RD.
6:55	7:13	7:27	7:36	7:36
7:55	8:13	8:27	8:36	8:36
8:55	9:15	9:31	9:42	9:42
9:55	10:15	10:31	10:42	10:42
10:55	11:16	11:32	11:43	11:43
11:55	12:16	12:33	12:44	12:44
12:55	1:16	1:34	1:45	1:45
1:55	2:16	2:34	2:45	2:45
2:55	3:16	3:34	3:45	3:45
3:55	4:16	4:34	4:45	4:45
4:55	5:14	5:30	5:41	5:41
5:55	6:14	6:30	6:40	6:40
6:55	7:14	7:30	7:40	7:40
7:55	8:13	8:26	8:36	8:36
8:55	9:11	9:23	9:32	9:32

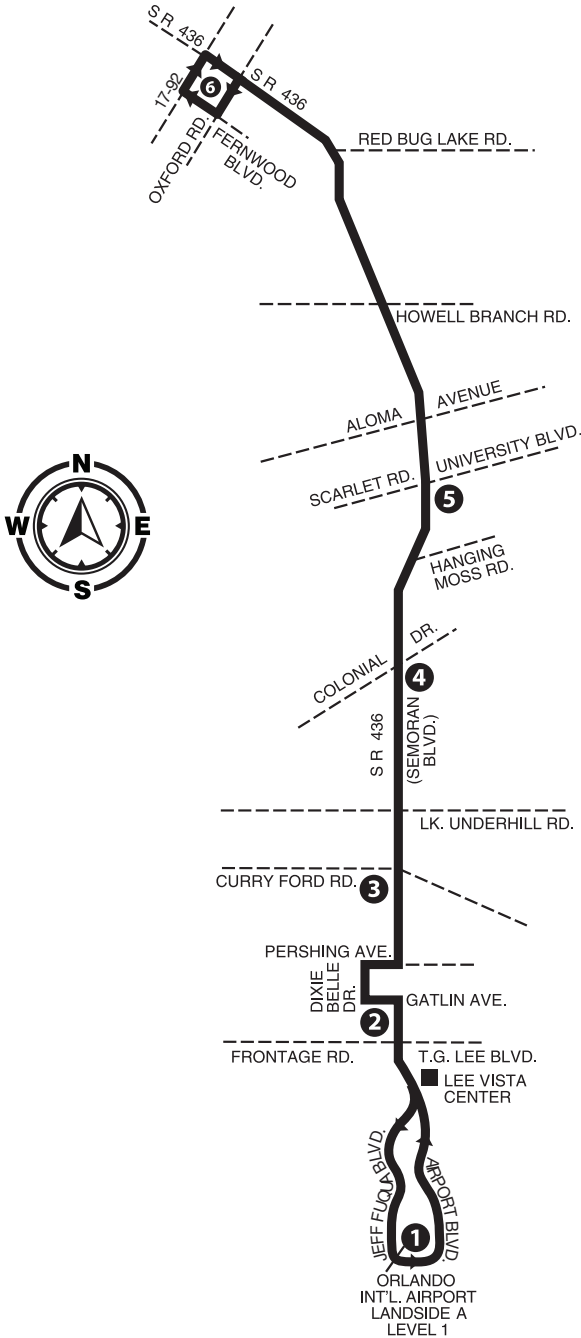
LINK 436S

SR 436/Fernwood/Orlando International Airport

Monday–Sunday
& Holiday service

: SERVING:

- Fern Park
- Casselberry
- Azalea Park
- Orlando International Airport



Numbers on map correspond to numbers on schedules.

Additional stops are located approximately every two blocks along each Link.

Monday - Friday

ORLANDO INTERNATIONAL AIRPORT TO FERN PARK						FERN PARK TO ORLANDO INTERNATIONAL AIRPORT					
ORLANDO INTERNATIONAL AIRPORT	DIXIE BELLE DR. & GATLIN AVE.	SEMORAN BLVD. & CURRY FORD RD.	SEMORAN BLVD. & COLONIAL DR.	SEMORAN BLVD. & UNIVERSITY BLVD.	FERNWOOD BLVD. & OXFORD RD.	FERNWOOD BLVD. & OXFORD RD.	SEMORAN BLVD. & UNIVERSITY BLVD.	SEMORAN BLVD. & COLONIAL DR.	SEMORAN BLVD. & CURRY FORD RD.	DIXIE BELLE DR. & GATLIN AVE.	ORLANDO INTERNATIONAL AIRPORT
1	2	3	4	5	6	6	5	4	3	2	1
4:30	4:42	4:50	4:55	5:03	5:17						
5:00	5:12	5:20	5:25	5:33	5:47						
5:30	5:43	5:51	5:59	6:08	6:26	4:45	5:00	5:07	5:15	5:23	5:36
6:00	6:13	6:21	6:29	6:38	6:56	5:15	5:30	5:37	5:45	5:53	6:06
6:30	6:45	6:58	7:06	7:17	7:35	5:45	6:00	6:07	6:15	6:23	6:36
7:00	7:15	7:28	7:36	7:47	8:05	6:15	6:33	6:41	6:52	7:01	7:16
7:30	7:45	7:58	8:06	8:17	8:35	6:45	7:03	7:11	7:22	7:31	7:46
8:00	8:15	8:28	8:36	8:47	9:05	7:15	7:33	7:41	7:52	8:01	8:16
8:30	8:45	8:58	9:06	9:17	9:35	7:45	8:03	8:11	8:22	8:31	8:46
9:00	9:15	9:28	9:36	9:47	10:05	8:15	8:33	8:41	8:52	9:01	9:16
9:30	9:45	9:58	10:06	10:17	10:35	8:45	9:04	9:13	9:26	9:36	9:51
10:00	10:15	10:28	10:36	10:47	11:05	9:15	9:34	9:43	9:56	10:06	10:21
10:30	10:45	10:58	11:06	11:17	11:35	9:45	10:04	10:13	10:26	10:36	10:51
11:00	11:18	11:30	11:39	11:50	12:09	10:15	10:34	10:42	10:53	11:03	11:18
11:30	11:48	12:00	12:09	12:20	12:39	10:45	11:04	11:12	11:23	11:33	11:48
12:00	12:18	12:30	12:39	12:50	1:09	11:15	11:34	11:42	11:53	12:03	12:18
12:30	12:48	1:02	1:12	1:23	1:43	11:45	12:04	12:12	12:23	12:33	12:48
1:00	1:18	1:32	1:42	1:53	2:13	12:10	12:30	12:38	12:49	12:59	1:16
1:30	1:48	2:02	2:12	2:23	2:43	12:35	12:55	1:03	1:14	1:24	1:41
2:00	2:18	2:32	2:42	2:53	3:13	1:05	1:25	1:33	1:44	1:54	2:11
2:30	2:48	3:02	3:12	3:23	3:43	1:35	1:55	2:03	2:14	2:24	2:41
3:00	3:18	3:32	3:42	3:53	4:13	2:05	2:28	2:37	2:49	3:01	3:18
3:30	3:50	4:04	4:15	4:27	4:49	2:35	2:58	3:07	3:19	3:31	3:48
4:00	4:20	4:34	4:45	4:57	5:19	3:05	3:28	3:37	3:49	4:01	4:18
4:30	4:50	5:04	5:15	5:27	5:49	3:35	3:58	4:07	4:19	4:31	4:48
5:00	5:20	5:34	5:45	5:57	6:19	4:05	4:28	4:37	4:49	5:01	5:18
5:30	5:49	6:03	6:12	6:23	6:41	4:35	4:58	5:07	5:19	5:31	5:48
6:00	6:19	6:33	6:42	6:53	7:11	5:05	5:28	5:37	5:49	6:01	6:18
6:30	6:46	6:58	7:06	7:16	7:33	5:35	5:58	6:07	6:19	6:31	6:48
7:00	7:16	7:28	7:36	7:46	8:03	6:05	6:24	6:32	6:42	6:50	7:05
7:30	7:45	7:56	8:03	8:12	8:28	6:40	6:59	7:07	7:17	7:25	7:40
8:00	8:15	8:26	8:33	8:42	8:58	7:15	7:34	7:42	7:52	8:00	8:15
8:30	8:45	8:56	9:03	9:12	9:28	7:45	8:04	8:12	8:22	8:30	8:45
9:00	9:15	9:26	9:33	9:42	9:58	8:15	8:34	8:42	8:52	9:00	9:15
9:30	9:45	9:55	10:01	10:09	10:23	8:45	9:04	9:12	9:22	9:30	9:45
10:00	10:15	10:25	10:31	10:39	10:53	9:15	9:32	9:38	9:46	9:53	10:08
10:30	10:45	10:55	11:01	11:09	11:20	9:45	10:02	10:08	10:16	10:23	10:38
11:00	11:15	11:25	11:31	11:39	11:50	10:15	10:30	10:35	10:42	10:48	11:02
12:00	12:12	12:19	12:24	12:30	12:40	10:45	11:00	11:05	11:12	11:18	11:32

P.M. Times are shown in bold

Saturday

ORLANDO INTERNATIONAL AIRPORT TO FERN PARK

ORLANDO INTERNATIONAL AIRPORT	DIXIE BELLE DR. & GATLIN AVE.	SEMORAN BLVD. & CURRY FORD RD.	SEMORAN BLVD. & COLONIAL DR.	SEMORAN BLVD. & UNIVERSITY BLVD.	FERNWOOD BLVD. & OXFORD RD.
1	2	3	4	5	6
4:30	4:40	4:48	4:53	5:00	5:10
5:00	5:10	5:18	5:23	5:30	5:40
5:30	5:41	5:50	5:57	6:05	6:20
6:00	6:11	6:20	6:27	6:35	6:50
6:30	6:41	6:50	6:57	7:05	7:20
7:00	7:11	7:20	7:27	7:35	7:50
7:30	7:41	7:50	7:57	8:05	8:20
8:00	8:11	8:20	8:27	8:35	8:50
8:30	8:44	8:54	9:02	9:11	9:26
9:00	9:14	9:24	9:32	9:41	9:56
9:30	9:44	9:54	10:02	10:11	10:26
10:00	10:14	10:25	10:33	10:44	11:01
10:30	10:44	10:55	11:03	11:14	11:31
11:00	11:14	11:25	11:34	11:45	12:00
11:30	11:44	11:55	12:04	12:15	12:30
12:00	12:15	12:27	12:36	12:46	1:05
12:30	12:45	12:57	1:06	1:16	1:35
1:00	1:15	1:27	1:36	1:46	2:05
1:30	1:45	1:57	2:06	2:16	2:35
2:00	2:15	2:27	2:36	2:46	3:05
2:30	2:45	2:57	3:06	3:16	3:35
3:00	3:15	3:27	3:36	3:46	4:05
3:30	3:45	3:57	4:06	4:16	4:35
4:00	4:18	4:30	4:37	4:46	5:01
4:30	4:48	5:00	5:07	5:16	5:31
5:00	5:18	5:30	5:37	5:46	6:01
5:30	5:48	6:00	6:07	6:16	6:31
6:00	6:18	6:30	6:37	6:46	7:01
6:30	6:48	7:00	7:07	7:16	7:31
7:00	7:16	7:24	7:31	7:39	7:52
7:30	7:46	7:54	8:01	8:09	8:22
8:05	8:20	8:29	8:36	8:43	8:55
8:40	8:55	9:04	9:11	9:18	9:30
9:10	9:25	9:34	9:41	9:48	10:00
9:40	9:55	10:04	10:11	10:18	10:30
10:10	10:25	10:34	10:41	10:48	11:00
10:40	10:55	11:04	11:11	11:18	11:30
11:05	11:17	11:25	11:31	11:37	11:48
12:00	12:12	12:20	12:26	12:32	12:43

P.M. Times are shown in bold

FERN PARK TO ORLANDO INTERNATIONAL AIRPORT

FERNWOOD BLVD. & OXFORD RD.	SEMORAN BLVD. & UNIVERSITY BLVD.	SEMORAN BLVD. & COLONIAL DR.	SEMORAN BLVD. & CURRY FORD RD.	DIXIE BELLE DR. & GATLIN AVE.	ORLANDO INTERNATIONAL AIRPORT
6	5	4	3	2	1
4:35	4:48	4:53	5:00	5:07	5:19
5:05	5:18	5:23	5:30	5:37	5:49
5:45	5:58	6:03	6:10	6:17	6:29
6:15	6:29	6:35	6:43	6:51	7:04
6:45	6:59	7:05	7:13	7:21	7:34
7:15	7:29	7:35	7:43	7:51	8:04
7:45	7:59	8:05	8:13	8:21	8:34
8:15	8:31	8:38	8:48	8:57	9:11
8:45	9:01	9:08	9:18	9:27	9:41
9:15	9:31	9:38	9:48	9:57	10:11
9:45	10:01	10:08	10:18	10:27	10:41
10:15	10:31	10:38	10:48	10:57	11:11
10:45	11:00	11:08	11:18	11:27	11:41
11:15	11:30	11:38	11:48	11:57	12:11
11:45	12:00	12:08	12:18	12:27	12:41
12:15	12:35	12:43	12:53	1:01	1:17
12:45	1:05	1:13	1:23	1:31	1:47
1:15	1:35	1:43	1:53	2:01	2:17
1:45	2:05	2:13	2:23	2:31	2:47
2:15	2:35	2:43	2:53	3:01	3:17
2:45	3:05	3:13	3:23	3:31	3:47
3:15	3:35	3:43	3:53	4:01	4:17
3:45	4:05	4:13	4:23	4:31	4:47
4:15	4:35	4:43	4:53	5:01	5:17
4:45	5:03	5:13	5:21	5:29	5:46
5:15	5:33	5:43	5:51	5:59	6:16
5:45	6:04	6:11	6:19	6:27	6:41
6:15	6:34	6:41	6:49	6:57	7:11
6:45	7:04	7:11	7:19	7:27	7:41
7:15	7:34	7:41	7:49	7:57	8:11
7:45	8:04	8:11	8:19	8:27	8:41
8:20	8:39	8:46	8:54	9:02	9:16
9:00	9:15	9:21	9:29	9:36	9:50
9:40	9:55	10:01	10:09	10:16	10:30
10:10	10:21	10:26	10:34	10:40	10:51
10:40	10:51	10:56	11:04	11:10	11:21

Sunday & Holiday

ORLANDO INTERNATIONAL AIRPORT TO FERN PARK					
ORLANDO INTERNATIONAL AIRPORT	DIXIE BELLE DR. & GATLIN AVE.	SEMORAN BLVD. & CURRY FORD RD.	SEMORAN BLVD. & COLONIAL DR.	SEMORAN BLVD. & UNIVERSITY BLVD.	FERNWOOD BLVD. & OXFORD RD.
1	2	3	4	5	6
5:35	5:47	5:56	6:02	6:11	6:26
6:35	6:47	6:58	7:05	7:15	7:30
7:05*	7:17	7:29	7:36	7:46	
7:35	7:48	8:00	8:07	8:18	8:33
8:05*	8:18	8:30	8:37	8:48	
8:35	8:49	9:01	9:09	9:20	9:38
9:05*	9:19	9:32	9:40	9:51	
9:35	9:49	10:02	10:10	10:21	10:40
10:05*	10:19	10:32	10:40	10:51	
10:40	10:54	11:07	11:15	11:26	11:45
11:05*	11:19	11:32	11:40	11:51	
11:40	11:55	12:08	12:16	12:27	12:46
12:05*	12:20	12:33	12:41	12:52	
12:40	12:56	1:09	1:17	1:27	1:46
1:05*	1:21	1:34	1:42	1:52	
1:40	1:57	2:10	2:18	2:28	2:47
2:05*	2:22	2:35	2:43	2:53	
2:40	2:57	3:10	3:18	3:28	3:47
3:05*	3:22	3:35	3:43	3:53	
3:40	3:57	4:10	4:18	4:28	4:46
4:05*	4:22	4:35	4:43	4:53	
4:40	4:57	5:10	5:18	5:28	5:45
5:05*	5:22	5:35	5:43	5:53	
5:40	5:57	6:09	6:17	6:26	6:40
6:05*	6:22	6:33	6:41	6:50	
6:40	6:57	7:07	7:15	7:24	7:38
7:05*	7:21	7:31	7:39	7:48	
7:40	7:56	8:06	8:13	8:22	8:36
8:05*	8:21	8:31	8:38	8:47	
8:40	8:55	9:05	9:12	9:20	9:34
9:05*	9:20	9:30	9:37	9:45	
9:40	9:55	10:04	10:11	10:19	10:33
10:05*	10:20	10:29	10:36	10:44	
10:35	10:50	10:59	11:06	11:13	11:26
11:25	11:40	11:49	11:56	12:03	12:16
12:25	12:40	12:49	12:56	1:03	1:16

P.M. Times are shown in bold

*These trips end at University Blvd. and do not serve Fernwood Blvd. & Oxford Rd.

FERN PARK TO ORLANDO INTERNATIONAL AIRPORT					
FERNWOOD BLVD. & OXFORD RD.	SEMORAN BLVD. & UNIVERSITY BLVD.	SEMORAN BLVD. & COLONIAL DR.	SEMORAN BLVD. & CURRY FORD RD.	DIXIE BELLE DR. & GATLIN AVE.	ORLANDO INTERNATIONAL AIRPORT
6	5	4	3	2	1
		4:50	4:57	5:04	5:17
		5:30	5:37	5:44	5:57
	6:00	6:07	6:14	6:21	6:34
6:10	6:27	6:34	6:41	6:49	7:02
	7:00	7:07	7:14	7:22	7:35
7:10	7:27	7:34	7:43	7:52	8:05
	8:00	8:07	8:16	8:25	8:38
8:10	8:28	8:36	8:45	8:55	9:08
	9:00	9:08	9:17	9:27	9:40
9:10	9:28	9:36	9:45	9:55	10:09
	10:00	10:08	10:17	10:27	10:41
10:10	10:29	10:37	10:47	10:57	11:12
	11:00	11:08	11:18	11:28	11:43
11:10	11:30	11:38	11:48	11:58	12:13
	12:00	12:08	12:18	12:28	12:43
12:10	12:30	12:38	12:48	12:58	1:13
	1:00	1:08	1:18	1:28	1:43
1:10	1:30	1:38	1:48	1:58	2:13
	2:00	2:08	2:18	2:28	2:43
2:10	2:30	2:38	2:48	2:57	3:11
	3:00	3:08	3:18	3:27	3:41
3:10	3:30	3:38	3:47	3:56	4:10
	4:00	4:08	4:17	4:26	4:40
4:10	4:30	4:38	4:47	4:56	5:10
	5:00	5:08	5:17	5:26	5:40
5:10	5:29	5:37	5:46	5:54	6:08
	6:00	6:08	6:17	6:25	6:39
6:10	6:29	6:36	6:44	6:52	7:06
	7:00	7:07	7:15	7:23	7:37
7:10	7:29	7:36	7:44	7:52	8:06
	8:00	8:07	8:15	8:23	8:37
8:10	8:27	8:34	8:42	8:50	9:04
	8:57	9:04	9:12	9:20	9:34
9:05	9:22	9:29	9:37	9:45	9:59
10:05	10:22	10:29	10:37	10:45	10:59

FASTLINK 441

South U.S. 441 (Orange Blossom Trail) FastLink

Monday–Friday service

No Saturday, Sunday/Holiday service

SERVING:

- LYNX Central Station
- Florida Mall
- LYNX Kissimmee Intermodal Station
- Station/SunRail

Osceola School for the Arts
Crosslands Shopping Center

South U.S. 441 (Orange Blossom Trail) FastLink

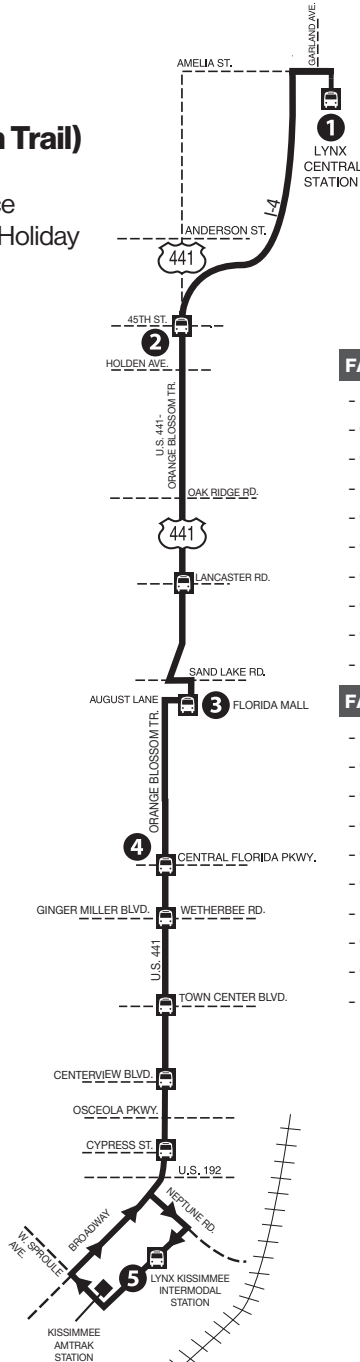
Monday–Friday service

No Saturday, Sunday/Holiday service



Numbers on map correspond to numbers on schedules.

This route makes limited stops.



= BUS STOPS

FASTLINK 441 OUTBOUND STOPS

- LYNX Central Station
- Orange Blossom Tr./45th St.
- Orange Blossom Tr./Lancaster Rd.
- Florida Mall SuperStop
- Orange Blossom Tr./Central Florida Pkwy.
- Orange Blossom Tr./Ginger Mill Blvd.
- Orange Blossom Tr./Town Center Blvd.
- Orange Blossom Tr./Centerview Blvd.
- Orange Blossom Tr./Cypress St. (Hwy. 192)
- LYNX Kissimmee Intermodal Station

FASTLINK 441 INBOUND STOPS

- LYNX Kissimmee Intermodal Station
- Orange Blossom Tr./Cypress St. (Hwy. 192)
- Orange Blossom Tr./Centerview Blvd.
- Orange Blossom Tr./Town Center Blvd.
- Orange Blossom Tr./Wetherbee Rd.
- Orange Blossom Tr./Central Florida Pkwy.
- Florida Mall SuperStop
- Orange Blossom Tr./Lancaster Rd.
- Orange Blossom Tr./45th St.
- LYNX Central Station

FASTLINK 441

Monday - Friday

LYNX CENTRAL STATION TO LYNX KISSIMMEE INTERMODAL STATION

LYNX CENTRAL STATION	OBT & 45TH ST.	FLORIDA MALL	OBT & CENTRAL FL PKWY.	LYNX KISSIMMEE INTERMODAL STATION
1	2	3	4	5
6:00	6:08	6:20	6:28	6:49
7:00	7:08	7:20	7:28	7:51
8:00	8:09	8:23	8:31	8:54
9:00	9:09	9:23	9:32	9:55
10:00	10:09	10:23	10:32	10:55
11:00	11:09	11:23	11:34	11:59
12:00	12:09	12:23	12:34	12:59
1:00	1:09	1:23	1:35	2:01
2:00	2:10	2:25	2:37	3:04
3:00	3:10	3:25	3:37	4:04
4:00	4:10	4:25	4:39	5:08
5:00	5:10	5:25	5:39	6:08
6:00	6:10	6:24	6:33	7:00

P.M. Times are shown in bold

LYNX KISSIMMEE INTERMODAL STATION TO LYNX CENTRAL STATION

LYNX KISSIMMEE INTERMODAL STATION	OBT & CENTRAL FL PKWY.	FLORIDA MALL	OBT & 45TH ST.	LYNX CENTRAL STATION
5	4	3	2	1
6:00	6:19	6:27	6:39	6:48
6:50	7:13	7:23	7:35	7:47
7:50	8:13	8:23	8:35	8:47
8:50	9:13	9:23	9:35	9:45
9:50	10:13	10:23	10:35	10:45
10:50	11:13	11:23	11:35	11:45
11:50	12:14	12:25	12:38	12:48
12:45	1:10	1:21	1:35	1:46
1:45	2:10	2:22	2:36	2:47
2:45	3:12	3:24	3:38	3:49
3:45	4:11	4:23	4:37	4:48
4:50	5:16	5:26	5:40	5:50
5:50	6:16	6:26	6:40	6:50

LINK 701

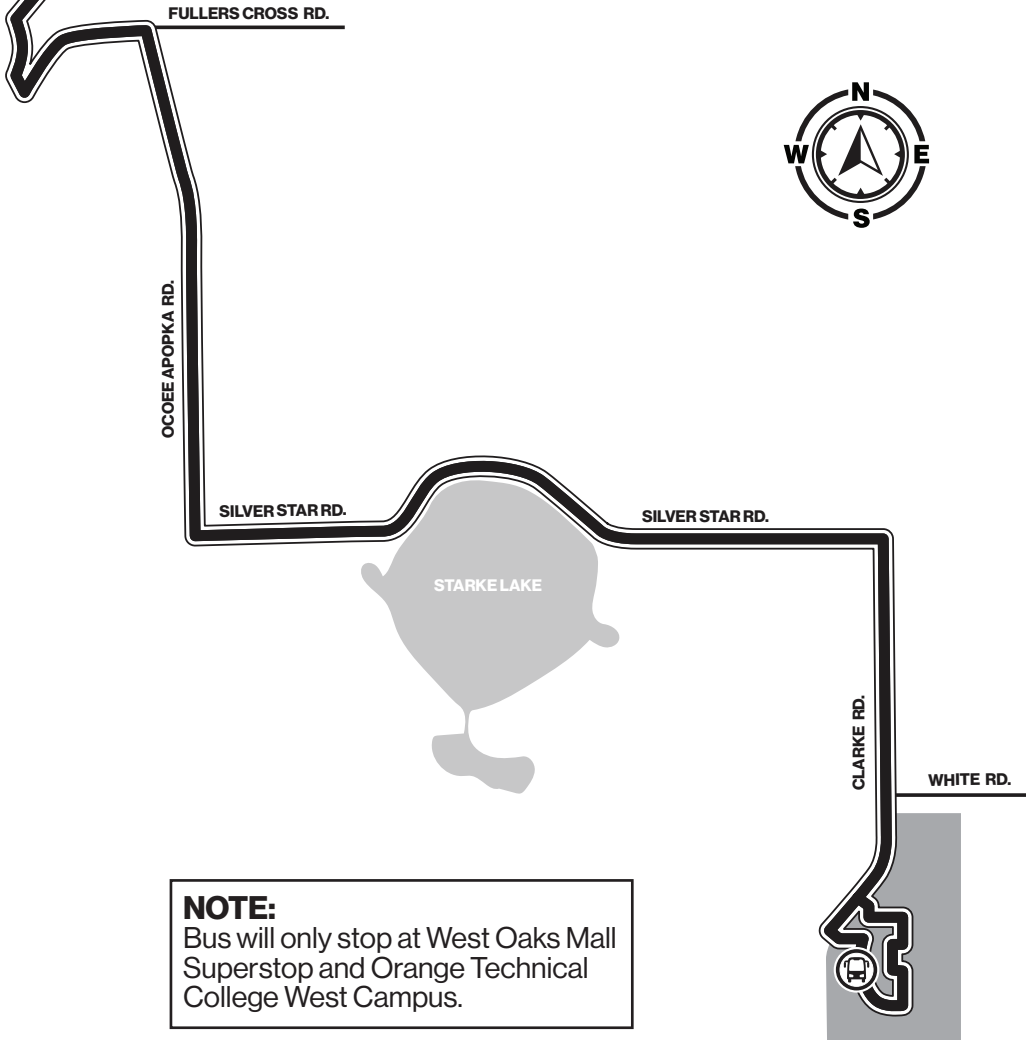
Orange Technical College Shuttle

Operates only during days when Orange Technical College campus is in session.

- **SERVING:**

- West Oaks Mall SuperStop -
- (Connects to Links 54, 105, 125, 705 &
- Neighborlinks 811 & 813)
- Orange Technical College
- West Campus

**ORANGE TECHNICAL
COLLEGE
WEST CAMPUS**



NOTE:

Bus will only stop at West Oaks Mall Superstop and Orange Technical College West Campus.

**WEST OAKS MALL
SUPERSTOP**

TRANSFER TO LINKS

54 105 125 705 811 813

LINK 701

Monday - Friday

WESTBOUND

WEST OAKS MALL
SUPERSTOP
DEPARTURE

ORANGE TECHNICAL
COLLEGE ARRIVAL

1

2

MON	TUE	WED	THU	FRI	7:10	7:30
		WED			10:15	10:35
	MON	TUE	THU	FRI	10:40	11:00
MON	TUE	WED	THU	FRI	4:55	5:15

Monday - Friday

EASTBOUND

ORANGE TECHNICAL
COLLEGE DEPARTURE

WEST OAKS MALL
SUPERSTOP ARRIVAL

2

1

				WED	10:40	11:00
	MON	TUE	THU	FRI	11:05	11:25
				WED	1:40	2:00
	MON	TUE	THU	FRI	2:40	3:00
MON	TUE	WED	THU	FRI	8:45	9:05

P.M. Times are shown in bold.

Days of operation for each trip are noted above. Please refer to Orange Technical College's school calendar for specific dates of operation

LINK 705

West Colonial Drive Winter Garden Circulator

Monday–Sunday
& Holiday service

- **SERVING:**
- West Oaks Mall
- Winter Garden
- Health Central Hospital
- LakeXpress Route 50
- Winter Garden Regional Shopping Center
- Center

Neighborlink 811
Neighborlink 813



Monday

**WEST OAKS MALL TO
WINTER GARDEN
REGIONAL
SHOPPING CENTER**

WEST OAKS MALL SUPERSTOP	BLACKWOOD AVE. & OLD WINTER GARDEN RD.	COLONIAL DR. & PARK AVE.	WEST OAKS MALL SUPERSTOP
1	2	3	1
6:00	6:06	6:25	6:47
7:00	7:06	7:25	7:47
8:00	8:07	8:26	8:48
9:00	9:07	9:26	9:48
10:00	10:07	10:26	10:48
11:00	11:07	11:26	11:48
12:00	12:07	12:26	12:48
1:00	1:07	1:26	1:48
2:00	2:07	2:26	2:49
3:00	3:07	3:26	3:49
4:00	4:07	4:27	4:50
5:00	5:07	5:27	5:50
6:00	6:06	6:24	6:47
7:00	7:05	7:22	7:45
7:55	8:00	8:17	8:39
8:55	9:00	9:17	9:38

P.M. Times are shown in bold

Saturday

**WEST OAKS MALL TO
WINTER GARDEN
REGIONAL
SHOPPING CENTER**

WEST OAKS MALL SUPERSTOP	BLACKWOOD AVE. & OLD WINTER GARDEN RD.	COLONIAL DR. & PARK AVE.	WEST OAKS MALL SUPERSTOP
1	2	3	1
6:00	6:06	6:22	6:41
7:00	7:06	7:23	7:43
8:00	8:06	8:24	8:44
9:00	9:06	9:24	9:45
10:00	10:06	10:24	10:45
11:00	11:06	11:24	11:47
12:00	12:06	12:24	12:47
1:00	1:06	1:24	1:48
2:00	2:06	2:24	2:48
3:00	3:06	3:24	3:48
4:00	4:06	4:24	4:48
5:00	5:06	5:23	5:46
6:00	6:06	6:22	6:45
7:00	7:06	7:21	7:41
8:00	8:05	8:20	8:40
9:00	9:05	9:20	9:39



Numbers on map correspond to numbers on schedules.

Additional stops are located approximately every two blocks along each Link.

NEIGHBORLINK 801

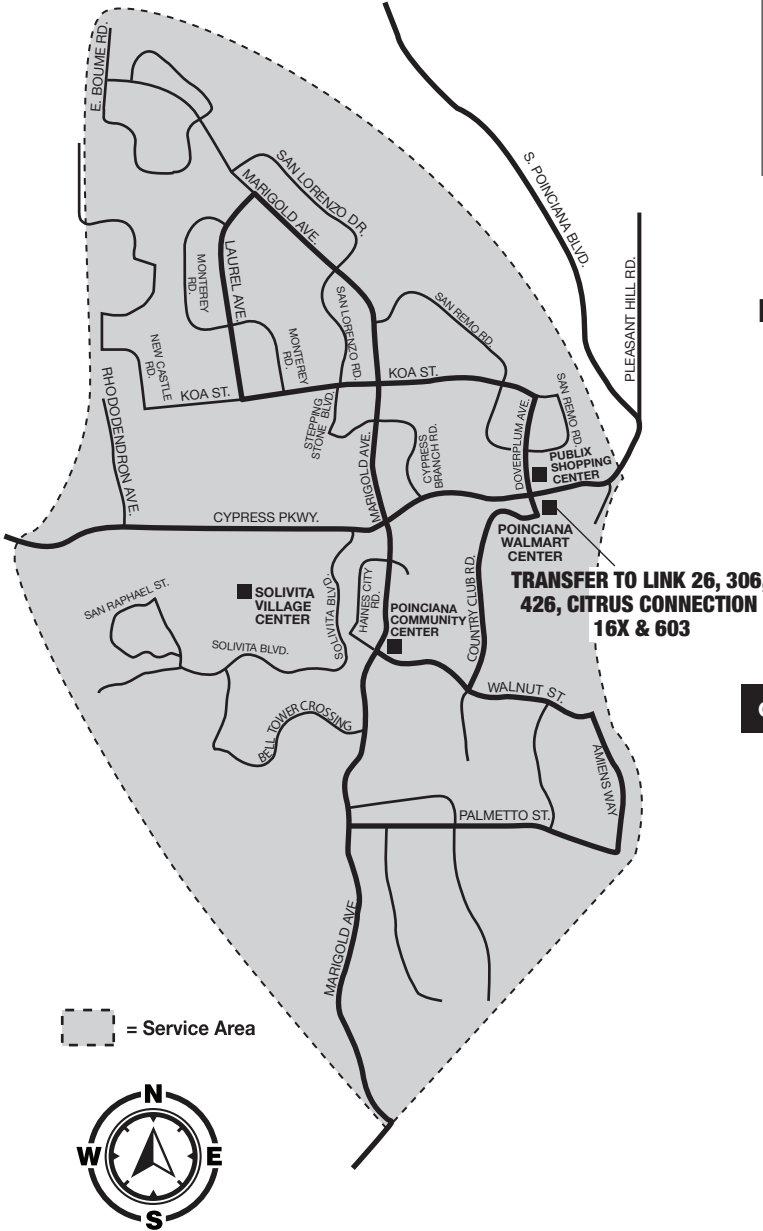
Poinciana

Monday–Saturday service
No Sunday/Holiday service

SERVING:

- Link 26
- Link 306
- Link 426
- Poinciana Community Center/
- YMCA Solivita Village Center

- Poinciana Town Center
- Publix Shopping Center
- Citrus Connection 16X & 603



NeighborLink 801 is based at the Poinciana Walmart Center between Towne Center Drive and S. Doverplum Avenue. The service area includes Villages 1, 2, 3, 4 and 5 of Poinciana, including Solivita.

Passengers can book their ride using the Rides On Demand App or by calling 407-244-0808.

TRANSFER TO LINK 26, 306, 426, CITRUS CONNECTION 16X & 603

Monday - Saturday

CONNECTIONS AT WALMART

NEIGHBORLINK ARRIVES	NEIGHBORLINK DEPARTS
6:00	6:10
7:00	7:10
8:00	8:10
9:00	9:10
10:00	10:10
11:00	11:10
12:00	12:10
1:00	1:10
2:00	2:10
3:00	3:10
4:00	4:10
5:00	5:10
6:00	6:10
7:00	7:10

P.M. Times are shown in bold

Scheduled pick ups/drop offs between :10 & :00 every hour.

NEIGHBORLINK 804

Intercession City/Campbell City

Monday–Friday service

No Weekend/Holiday service

- **SERVING:**
- Intercession City
- Campbell City
- Southwest Kissimmee
- Link 26
- Poinciana SunRail Station

- Pleasant Hill Commons
- Publix Shopping Center
- Good Samaritan Village
- The Oaks
- Crescent Lakes
- Citrus Connection 19X
- Poinciana High School

Monday - Friday

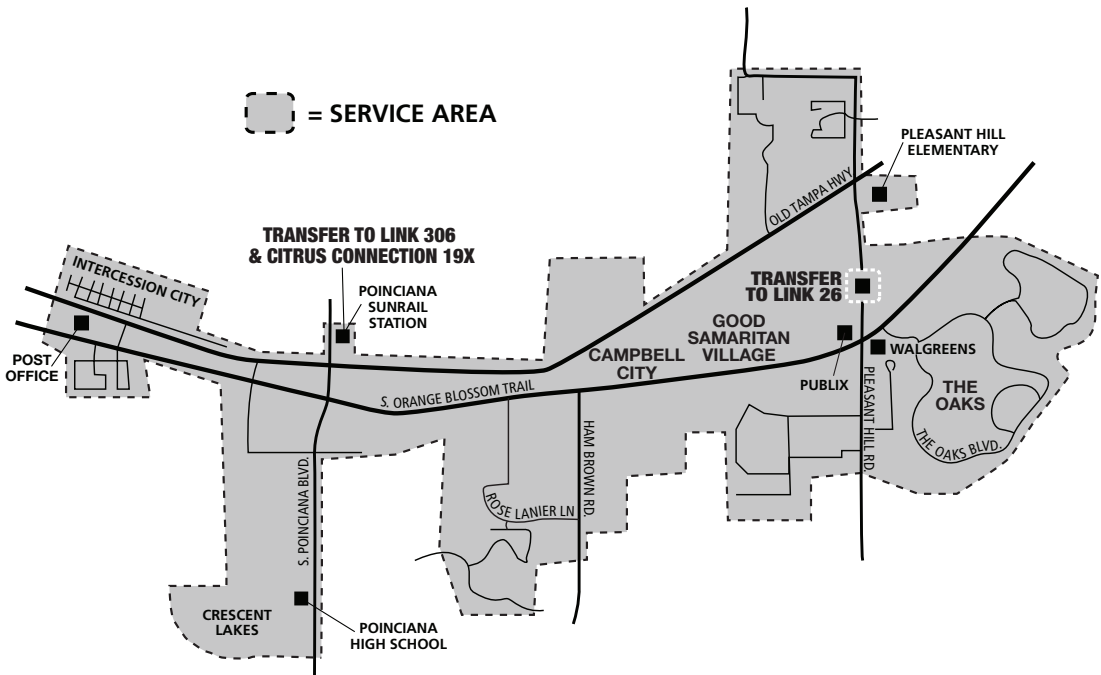
CONNECTION AT POINCIANA SUNRAIL STATION

NEIGHBORLINK ARRIVES	NORTHBOUND TRAIN DEPARTS	SOUTHBOUND TRAIN ARRIVES	NEIGHBORLINK DEPARTS
5:40	5:45		5:50
6:40	6:45	6:28	6:50
7:40	7:45	7:28	7:50
8:40	8:45	8:28	8:50
3:10	3:15	2:58	3:20
4:10	4:15	4:28	4:30
5:20	5:55	5:28	5:30
6:20	6:25	6:28	6:30
7:20	7:25	6:58	7:30
8:20		8:23	8:30
9:25	9:55	9:38	9:45

P.M. Times are shown in bold

NeighborLink 804 is based out of Poinciana SunRail Station. Service is available from 5:40 am to 8:50 am and from 3:35 pm to 9:55 pm.

**Passengers can book
their ride using the
Rides On Demand App
or by calling
407-244-0808.**



NEIGHBORLINK 811

Ocoee

Monday–Saturday service
No Sunday/Holiday service

SERVING:

West Oaks Mall SuperStop
(Connect to Links 54, 105, 125, 705
& NeighborLink 813)
Health Central Hospital
Walmart Supercenter

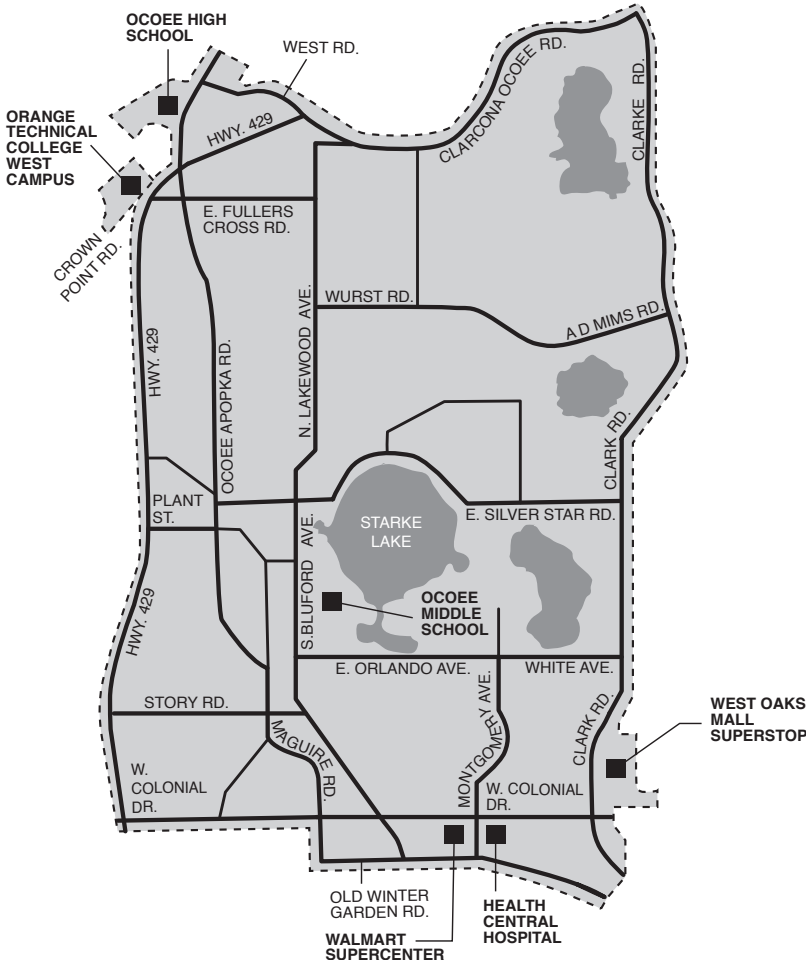
Ocoee Middle School
Ocoee High School
Orange Technical College
West Campus

NeighborLink 811 is based out of the West Oaks Mall SuperStop. The service area includes the community of Ocoee.



Passengers can book their ride using the Rides On Demand App or by calling 407-244-0808.

SERVICE AREA



Monday - Friday

CONNECTION AT WEST OAKS MALL

**NEIGHBORLINK
ARRIVES**

**NEIGHBORLINK
DEPARTS**

5:20	5:30
6:20	6:30
7:20	7:30
8:20	8:30
9:20	9:30
10:20	10:30
11:20	11:30
12:20	12:30
1:20	1:35
2:25	2:35
3:25	3:35
4:25	4:35
5:25	5:35
6:25	6:35
7:25	7:35

Saturday

CONNECTION AT WEST OAKS MALL

**NEIGHBORLINK
ARRIVES**

**NEIGHBORLINK
DEPARTS**

5:20	5:30
6:20	6:30
7:20	7:30
8:20	8:30
9:20	9:30
10:20	10:30
11:20	11:30
12:20	12:30
1:20	1:30
2:20	2:30
3:20	3:30
4:20	4:30
5:20	5:30
6:20	6:30
7:20	7:30

P.M. Times are shown in bold

Scheduled pick ups/drop offs between :30 - :35 & :20 - :25 every hour.

NEIGHBORLINK 812

Winter Garden

Monday–Saturday service

No Sunday/Holiday service

SERVING:

- Winter Garden Regional Shopping Center (Connect to Links 705 & LakeXpress 50 East)
- Winter Garden Village
- Orange Technical College
- West Campus

- AdventHealth Winter Garden
- West Orange High School

Monday - Friday

CONNECTION AT
SR 50 & PARK AVE.

NEIGHBORLINK ARRIVES	NEIGHBORLINK DEPARTS
6:20	6:30
7:20	7:30
8:20	8:30
9:20	9:30
10:20	10:30
11:20	11:30
12:20	12:30
1:20	1:30
2:20	2:30
3:20	3:30
4:20	4:30
5:20	5:30
6:20	6:30
7:20	7:30

P.M. Times are shown in bold

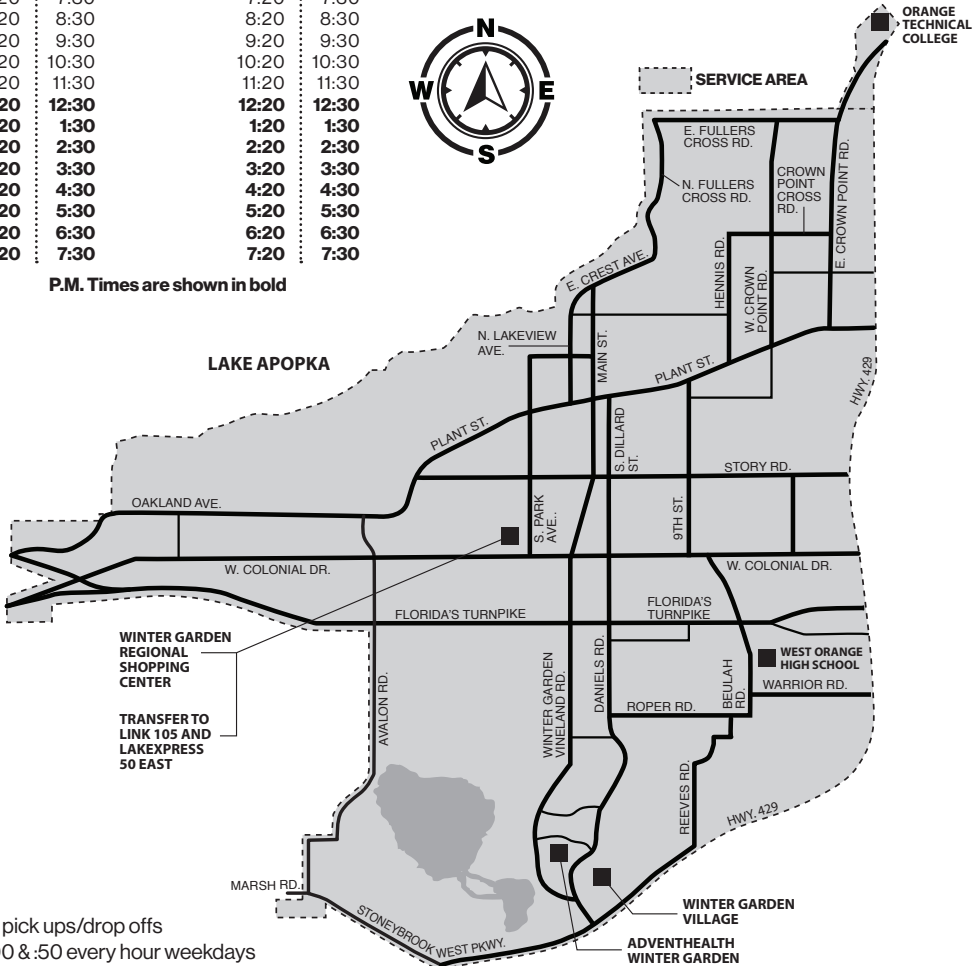
Saturday

CONNECTION AT
SR 50 & PARK AVE.

NEIGHBORLINK ARRIVES	NEIGHBORLINK DEPARTS
6:20	6:30
7:20	7:30
8:20	8:30
9:20	9:30
10:20	10:30
11:20	11:30
12:20	12:30
1:20	1:30
2:20	2:30
3:20	3:30
4:20	4:30
5:20	5:30
6:20	6:30
7:20	7:30

NeighborLink 812 is based out of the Winter Garden Regional Shopping Center at SR 50 and Park Avenue. The service area includes the communities of Winter Garden and Oakland.

Passengers can book their ride using the Rides On Demand App or by calling 407-244-0808.



Scheduled pick ups/drop offs between :00 & :50 every hour weekdays and :30 & :20 every hour Saturdays.

NEIGHBORLINK 813 Pine Hills

Monday–Saturday service
No Sunday/Holiday service

SERVING:

West Oaks Mall SuperStop
(Connect to Links 54, 105, 125, 705
& NeighborLink 811)

Park Promenade
Evans High School

Health Central Hospital
Walmart Supercenter
Pine Hills Transfer Center

NeighborLink 813 is based out of the West Oaks Mall. The service includes the community of Pine Hills.

Passengers can book their ride using the Rides On Demand App or by calling 407-244-0808.



Monday - Friday

CONNECTION AT WEST OAKS MALL

NEIGHBORLINK
ARRIVES

NEIGHBORLINK
DEPARTS

6:20 6:30
7:20 7:30
8:20 8:30
9:20 9:30
10:20 10:30
11:20 11:30
12:20 12:30
1:20 1:35
2:25 2:35
3:25 3:35
4:25 4:35
5:25 5:35
6:25 6:35
7:25 7:35

Saturday

CONNECTION AT WEST OAKS MALL

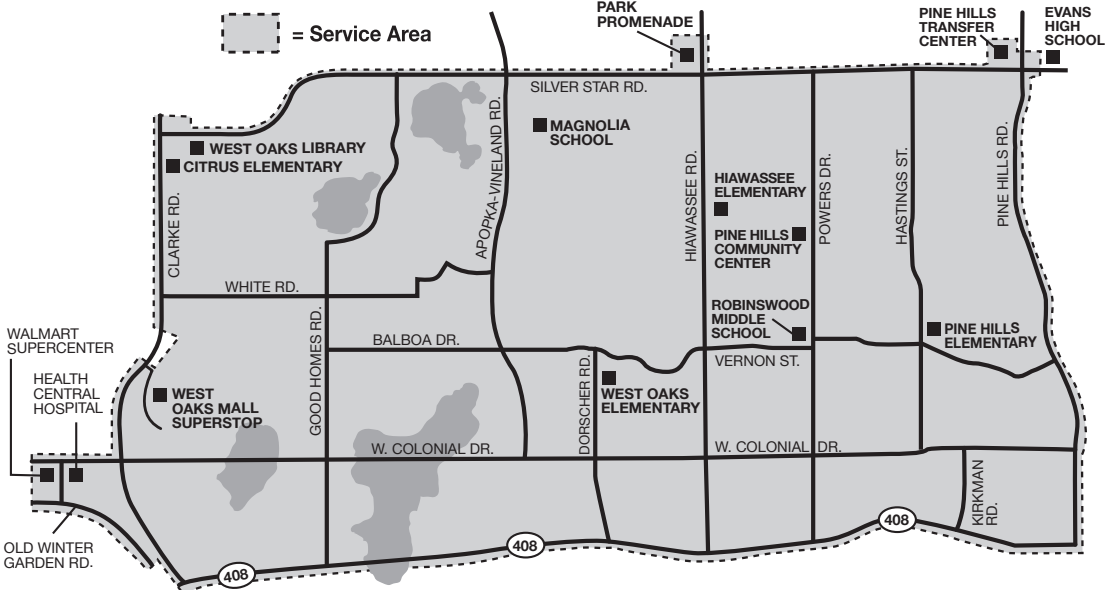
NEIGHBORLINK
ARRIVES

NEIGHBORLINK
DEPARTS

6:20 6:30
7:20 7:30
8:20 8:30
9:20 9:30
10:20 10:30
11:20 11:30
12:20 12:30
1:20 1:30
2:25 2:30
3:20 3:30
4:20 4:30
5:20 5:30
6:20 6:30
7:20 7:30

P.M. Times are shown in bold

Scheduled pick ups/drop offs between :30 - :35 & :20 - :25 every hour.



NEIGHBORLINK 821

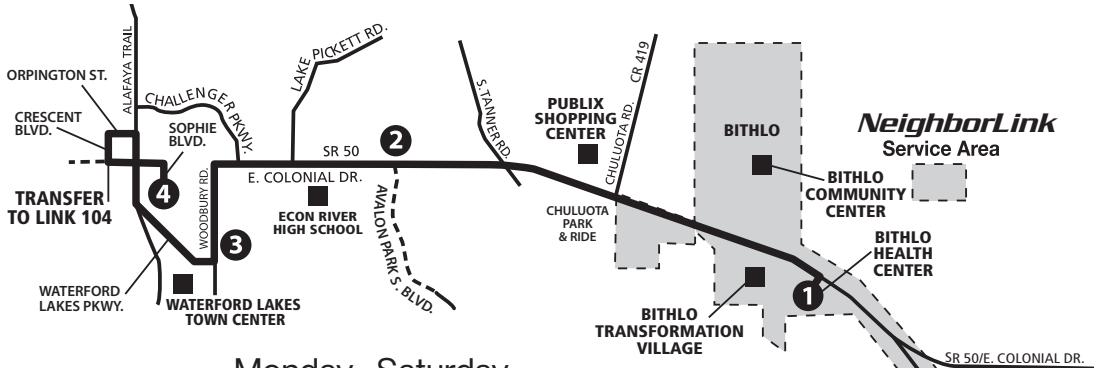
E. Colonial Dr./Bithlo

Monday–Saturday service
No Sunday/Holiday service

SERVING:

- Link 104
- Chuluota Park & Ride
- Bithlo Health Center
- Bithlo Community Center
- Bithlo Transformation Village
- Orange County Health Dept.

- East Orange Community Center
- Orange County WIC
- Alafaya Branch Library
- Econ River High School



Monday - Saturday

BITHLO HEALTH CENTER TO ALAFAYA TR. & COLONIAL DR.

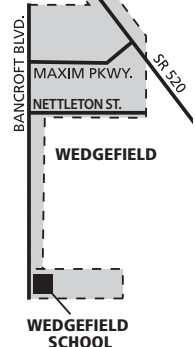
ALAFAYA TR. & COLONIAL DR. TO BITHLO HEALTH CENTER

1	2	3	4
BITHLO HEALTH CENTER	E. COLONIAL DR. & AVALON PK. S. BLVD.	WATERFORD LAKES & WOODBURY RD.	E. ORANGE COMMUNITY CENTER
4:40	5:18	5:26	5:39
5:35	6:13	6:21	6:34
7:05	7:14	7:22	7:35
8:05	8:14	8:22	8:35
9:05	9:14	9:22	9:35
10:05	10:14	10:22	10:35
11:05	11:14	11:22	11:35
12:05	12:14	12:22	12:35
1:05	1:14	1:22	1:35
2:05	2:14	2:22	2:35
3:05	3:14	3:22	3:35
4:05	4:14	4:22	4:35
5:05	5:14	5:22	5:35
6:05	6:14	6:22	6:35
7:05	7:14	7:22	7:35

4	3	2	1
E. ORANGE COMMUNITY CENTER	WATERFORD LAKES & WOODBURY RD.	E. COLONIAL DR. & AVALON PK. S. BLVD.	BITHLO HEALTH CENTER
5:45	5:58	6:06	6:15
6:45	6:58	7:06	7:15
7:45	7:58	8:06	8:15
8:45	8:58	9:06	9:15
9:45	9:58	10:06	10:15
10:45	10:58	11:06	11:15
11:45	11:58	12:06	12:15
12:45	12:58	1:06	1:15
1:45	1:58	2:06	2:15
2:45	2:58	3:06	3:15
3:45	3:58	4:06	4:15
4:45	4:58	5:06	5:15
5:45	5:58	6:06	6:15
6:45	6:58	7:06	7:15*
7:45	7:58	8:06	8:15*

P.M. Times are shown in bold

*These trips will operate within the zone until 7:45 & 8:45 P.M.



Passengers can book their ride using the Rides On Demand App or by calling 407-244-0808.

NeighborLink 821 provides pick ups along Colonial Dr., Waterford Lakes Pkwy., Woodbury Rd., and Alafaya Tr. between Alafaya Tr. and the Bithlo Health Center. It operates as a curb-to-curb service within the Bithlo and Wedgefield communities with advanced reservations. This route connects to Link 104 at Alafaya Tr. and Colonial Dr.

NEIGHBORLINK 822 Oviedo

Monday–Saturday service
No Sunday/Holiday service

SERVING:

Seminole State College
Oviedo Mall
Link 434
Oviedo High School
Oviedo Sports Complex

Jackson Heights Middle School
Oviedo Medical Center

Monday - Friday

CONNECTION AT OVIEDO MALL

1	1
NEIGHBORLINK ARRIVES OVIEDO MALL	NEIGHBORLINK DEPARTS OVIEDO MALL
6:00	6:10
7:00	7:10
8:00	8:10
9:00	9:10
10:00	10:10
11:00	11:10
12:00	12:10
1:00	1:10
2:00	2:10
3:00	3:10
4:00	4:10
5:00	5:10
6:00	6:10
7:00	7:10

P.M. Times are shown in bold

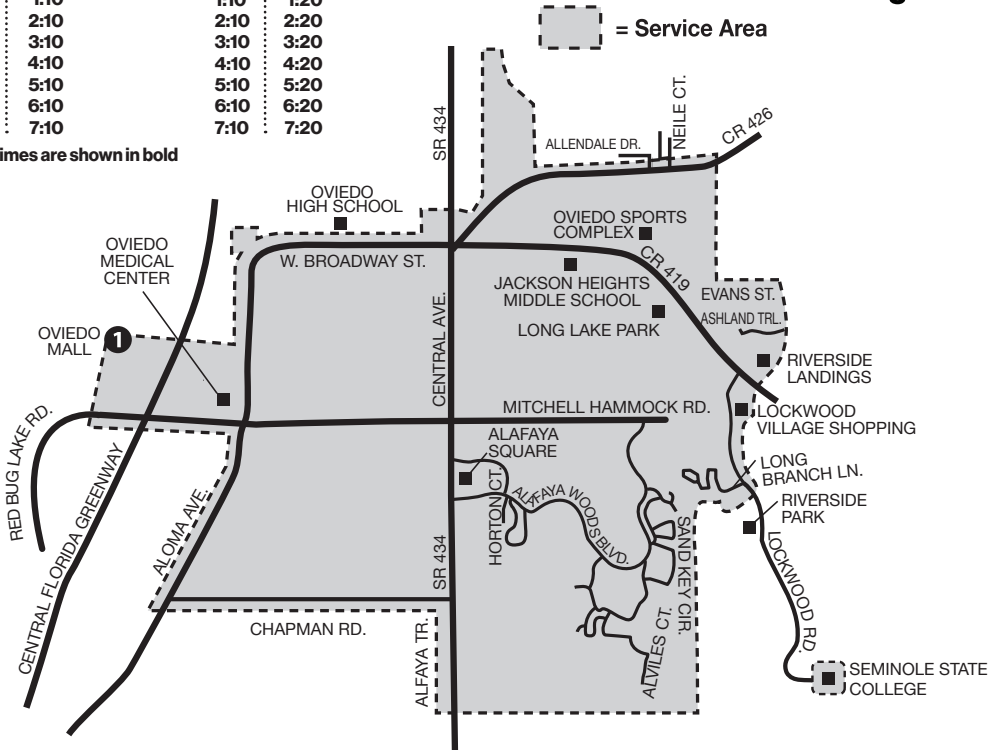
Saturday

CONNECTION AT OVIEDO MALL

1	1
NEIGHBORLINK ARRIVES OVIEDO MALL	NEIGHBORLINK DEPARTS OVIEDO MALL
6:10	6:20
7:10	7:20
8:10	8:20
9:10	9:20
10:10	10:20
11:10	11:20
12:10	12:20
1:10	1:20
2:10	2:20
3:10	3:20
4:10	4:20
5:10	5:20
6:10	6:20
7:10	7:20

The NeighborLink 822 is based out of the Oviedo Mall and operates in a service area primarily within the City of Oviedo. It provides service to Seminole State College and connects with Link 434 at Oviedo Mall.

Passengers can book their ride using the Rides On Demand App or by calling 407-244-0808.



NEIGHBORLINK 831

North Kissimmee/ Buena Ventura Lakes

Monday–Friday service

No Saturday, Sunday/Holiday service

SERVING:

- Tupperware SunRail Station
 - Valencia College Osceola Campus
 - Osceola County Correctional Facility
 - Technical Education Center Osceola
 - AdventHealth Kissimmee
- Osceola County Health Department
 - Tupperware Headquarters
 - The Loop

The NeighborLink 831 operates in a service area bordered by U.S. 192, John Young Parkway, Osceola Parkway, and Boggy Creek Road with a stop at Valencia College Osceola Campus (connect with Links 10 and 18). It also connects with SunRail trains at Tupperware SunRail Station

Passengers can book their ride using the Rides On Demand App or by calling 407-244-0808.

Monday - Friday

CONNECTION AT TUPPERWARE SUNRAIL STATION

NEIGHBORLINK ARRIVES	NORTHBOUND TRAIN DEPARTS	SOUTHBOUND TRAIN DEPARTS	NEIGHBORLINK DEPARTS
5:55	6:00		6:05
6:55	7:00	6:44	7:05
7:55	8:00	7:44	8:05
8:55	9:00	9:14	9:20
10:10		10:14	10:20
11:10		11:14	11:20
12:10	12:29	12:44	12:50
1:40	2:30	1:44	1:50
2:40	3:30	2:44	2:50
3:40	4:00		3:50
4:40	5:00	4:44	4:50
5:35	5:39	5:44	5:50
6:35	6:39	6:44	6:50
7:35	7:39	8:14	8:20
9:10		9:29	9:30
10:05	10:09		10:15

P.M. Times are shown in bold

Monday - Friday

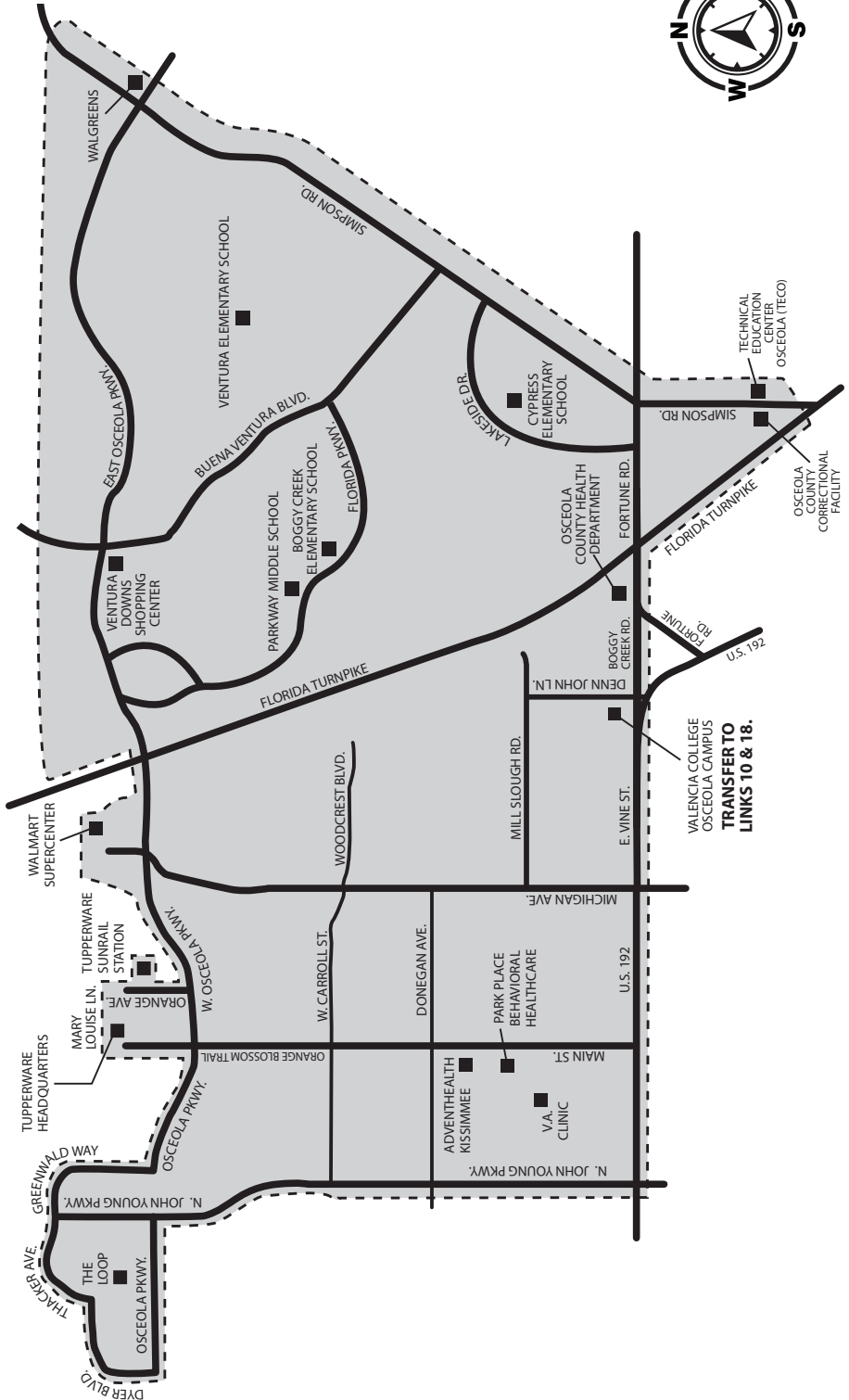
CONNECTION AT VALENCIA COLLEGE

NEIGHBORLINK ARRIVES	NEIGHBORLINK DEPARTS
5:55	6:20
7:10	7:20
8:10	8:20
9:10	9:20
10:10	10:20
11:10	11:20
12:10	12:20
1:10	1:20
2:10	2:20
3:10	3:20
4:10	4:20
5:10	5:20
6:10	6:20
7:10	7:20
8:10	8:20
9:10	9:30

NEIGHBORLINK 831



 = Service Area



NEIGHBORLINK 841

Williamsburg/Dr. Phillips

Monday–Saturday service

No Sunday/Holiday service

SERVING:

- SeaWorld
- Marketplace at Dr. Phillips
- Walmart
- Destination Parkway SuperStop
- Dr. Phillips Hospital

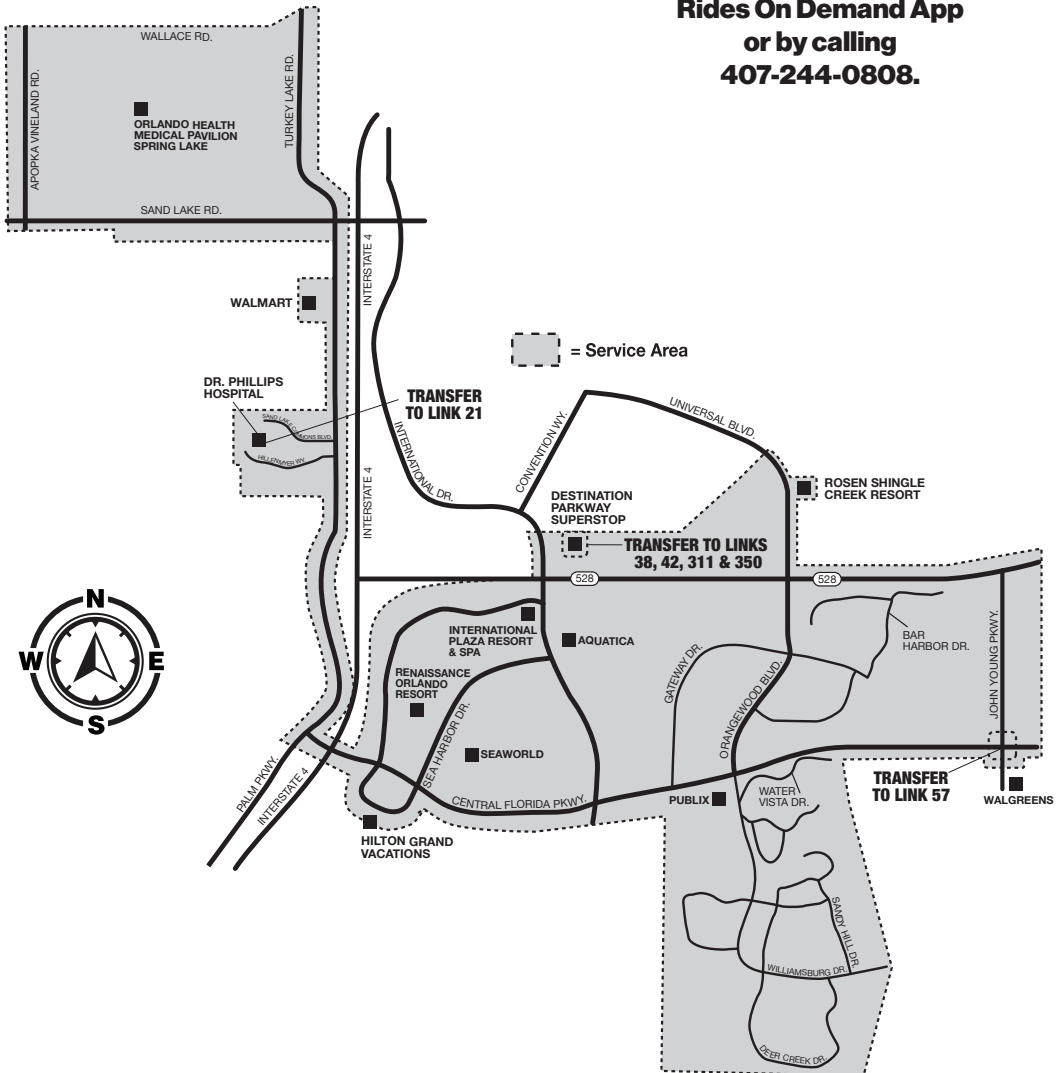
Rosen Shingle Creek
Restaurant Row

NeighborLink 841 operates in the area South of SR528/ Beachline Expressway, East of I-Drive, and includes the Williamsburg community. It also includes the area of Turkey Lake Road between Wallace Road and Central Florida Parkway. It will connect with Links 38, 42, 311 and 350 at the Destination Parkway SuperStop, Link 57 at John Young Parkway next to Walgreens on Central Florida Parkway and Link 21 at Dr. Phillips Hospital.

Monday - Saturday
Service hours are

6:15 a.m. - 8:00 p.m.

**Passengers can book
their ride using the
Rides On Demand App
or by calling
407-244-0808.**



NEIGHBORLINK 851

Sanford

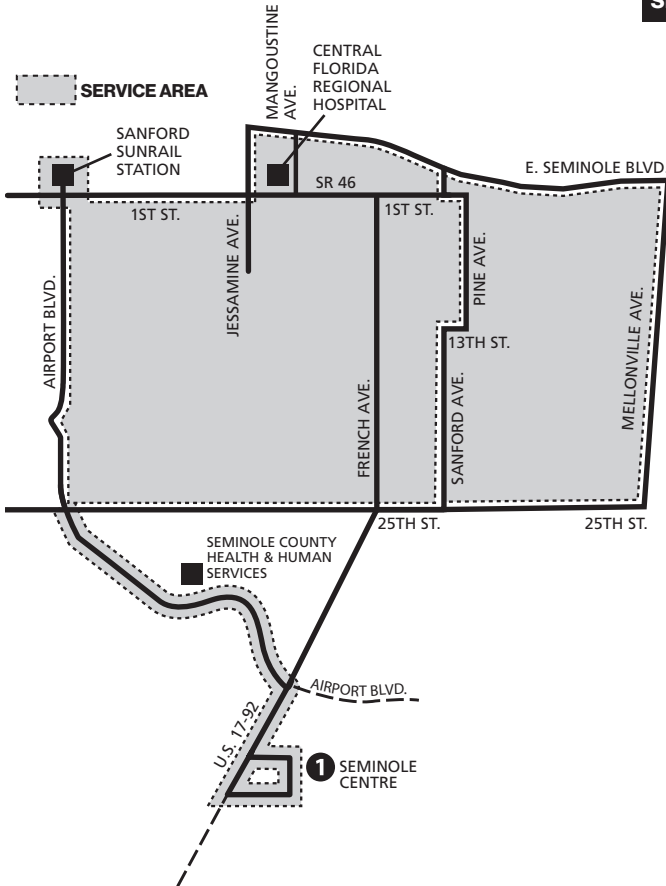
Monday–Saturday service
No Sunday/Holiday service

SERVING:

- Sanford SunRail Station
- Seminole Centre
- Historic Goldsboro Blvd.
- Westside Community Center
- HCA Florida Lake Monroe Hospital
- Sanford Civic Center
- Seminole County Health & Human Services
- Seminole County Library
- Seminole County Courthouse
- Sanford City Hall
- Serenity Towers

Passengers can book their ride using the Rides On Demand App or by calling 407-244-0808.

NeighborLink 851 provides pick-ups along Airport Boulevard and U.S. Highway 17-92 between Seminole Centre and 25th Street and operates as a curb-to-curb service within Sanford with advanced reservations. This route connects to Links 34, 46E and 46W at the Sanford SunRail Station with a reservation, and Links 34, 45 and 103 at Seminole Centre.



Monday - Friday

CONNECTION AT SEMINOLE CENTRE

NEIGHBORLINK ARRIVES SEMINOLE CENTRE



5:50
6:50
7:50
8:50
9:50
10:50
11:50
12:50
1:50
2:50
3:50
4:50
5:50
6:50
7:50

NEIGHBORLINK DEPARTS SEMINOLE CENTRE



5:00
6:00
7:00
8:00
9:00
10:00
11:00
12:00
1:00
2:00
3:00
4:00
5:00
6:00
7:00
8:00

P.M. Times are shown in bold

Saturday

CONNECTION AT SEMINOLE CENTRE

NEIGHBORLINK ARRIVES SEMINOLE CENTRE



6:05
7:05
8:05
9:05
10:05
11:05
12:05
1:05
2:05
3:05
4:05
5:05
6:05
7:05
8:05

NEIGHBORLINK DEPARTS SEMINOLE CENTRE



5:15
6:15
7:15
8:15
9:15
10:15
11:15
12:15
1:15
2:15
3:15
4:15
5:15
6:15
7:15
8:15



NEIGHBORLINK 852

Maitland Center

Monday–Friday service

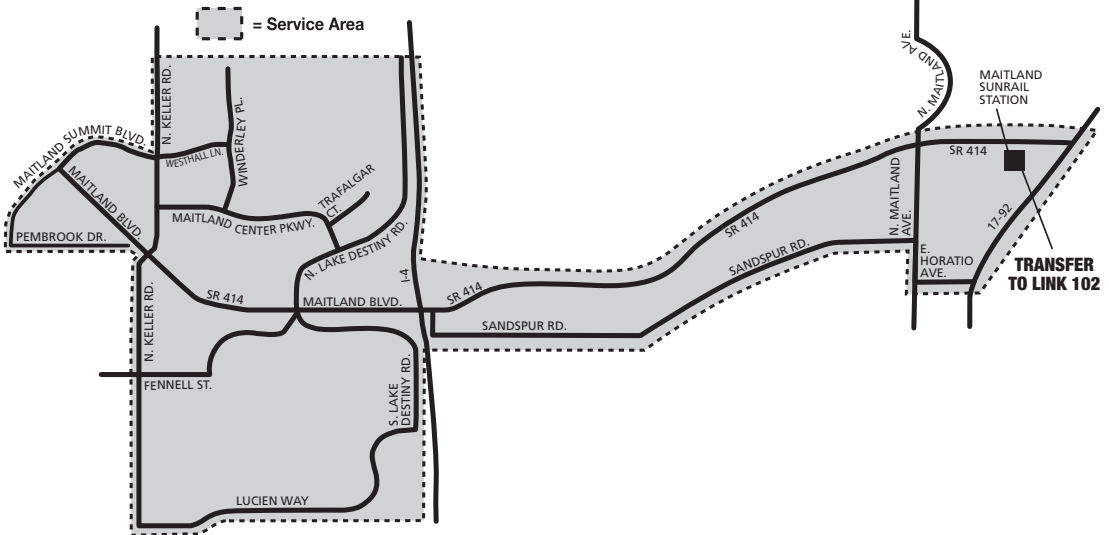
No Saturday/Sunday/Holiday service

SERVING:

- Maitland SunRail Station
- Maitland Center



**Passengers can book
their ride using the
Rides On Demand App
or by calling
407-244-0808.**



Monday - Friday

CONNECTIONS AT MAITLAND SUNRAIL STATION

Morning service will begin from the Maitland SunRail Station at 6:35 A.M. and will continue until all passengers have been dropped off at the Maitland Center from the 6:35 A.M. and 8:35 A.M. departures.

Afternoon service will begin pick-ups from Maitland Center at 4:15 P.M. and will end at the Maitland SunRail Station at 6:55 P.M.

**NEIGHBORLINK
DEPARTS**
6:35
7:05
7:35
8:05
8:35

**NEIGHBORLINK
ARRIVES**
4:15
5:40
6:13
6:55

P.M. Times are shown in bold

TITLE VI PUBLIC NOTICE OF RIGHTS

TÍTULO VI AVISO PÚBLICO DE LOS DERECHOS

LYNX operates its programs and services without regard to race, color, and national origin in accordance with Title VI of the Civil Rights Act. Any person who believes they have been aggrieved by any unlawful discriminatory practice under Title VI may file a complaint with LYNX.

For more information on LYNX' Civil Rights Program, and the procedures to file a complaint, contact, 407-841-2279 ext. 6036, email Title6officer@golynx.com, or visit our administrative office at 455 N. Garland Avenue, Orlando, Florida 32801. For more information, visit www.golynx.com.

Inquiries or complaints related to Title VI may be sent in writing to LYNX Title VI Officer, 455 N. Garland Avenue, Orlando, Florida 32801.

A complainant may file a complaint directly with the Federal Transit Administration by filing a complaint with the Office of Civil Rights, Attention: Title VI Program Coordinator, East Building, 5th Floor-TCR, 1200 New Jersey Avenue, SE, Washington, DC 20590.

If information is needed in another language, contact 407-841-2279.

LYNX opera sus programas y servicios sin distinción de raza, color y origen nacional de acuerdo con el título VI de los Civil Rights Act. Cualquier persona que cree que él o ella ha sido agraviado por cualquier práctica discriminatoria ilegal bajo el título VI puede presentar una queja con LYNX.

Para más información sobre el programa derechos civiles de LYNX y los procedimientos para presentar una queja, contáctenos al 407-841-2279 ext. 6036, ó escribanos a nuestro correo electrónico Title6officer@golynx.com, ó visite nuestra oficina administrativa en 455 N. Garland Avenue, Orlando, Florida 32801. Para más información, visite nuestra página informática www.golynx.com.

Preguntas o quejas relacionadas con título VI pueden enviarse por escrito al LYNX Title VI Officer, 455 N. Garland Avenue, Orlando, Florida 32801.

Se puede reclamar directamente con la Administración Federal de Tránsito una queja a la oficina de derechos civiles, atención: Title VI Program Coordinator, East Building, 5th Floor – TCR, 1200 New Jersey Avenue, SE, Washington, DC 20590.

Si se necesita información en otro idioma, comuníquese con el 407-841-2279.

DECEMBER 8, 2024

SERVICE CHANGE

NEW ROUTE:

LINK 705 - West Colonial Drive/Winter Garden (Orange County) – Route will operate between the West Oaks Mall SuperStop and Colonial Drive and Park Avenue in Winter Garden, replacing Link 105 service. Will operate from West Oaks Mall via Clarke Road, Colonial Drive, Blackwood Avenue, Old Winter Garden Road, Bluford Avenue, Colonial Drive, Carter Road, Story Road, 9th Street, Colonial Drive to Park Avenue. From Park Avenue will operate along Colonial Drive to West Oaks Mall. Route will run every 60 minutes Monday-Saturday from 6 a.m. - 9:40 p.m.

DISCONTINUED ROUTES:

LINK 155 - The Loop/Buena Ventura Lakes/Osceola Parkway (Osceola County) – Route will be discontinued.
LINK 612 - Narcoossee Road (Osceola County/Orange County) – Route will be discontinued.

SCHEDULE ADJUSTMENTS:

LINK 7 - S. Orange Avenue/Florida Mall (Orange County) – Minor weekday schedule adjustments.
LINK 10 - E. U.S. 192/St. Cloud (Osceola County) – Minor daily schedule adjustments.
LINK 23 - Winter Park/Rosemont/Springs Plaza (Orange County/Seminole County) – Minor weekday and Saturday schedule adjustments.
LINK 25 - Mercy Drive/Shader Road (Orange County) – Minor weekday and Saturday schedule adjustments.
LINK 26 - Pleasant Hill Road/Poinciana (Osceola County) – Minor daily schedule adjustments.
LINK 104 - E. Colonial Drive (Orange County) – Minor weekday and Sunday schedule adjustments.
LINK 108 - S. U.S. 441 (Orange Blossom Trail)/Kissimmee (Osceola County/Orange County) – Minor daily schedule adjustments
NEIGHBORLINK 812 - Winter Garden (Orange County) – Schedule adjustments on weekdays.

SCHEDULE IMPROVEMENTS:

LINK 56 - W. U.S. 192/Magic Kingdom (Osceola County/Orange County) – Adding daily trips from Kissimmee Intermodal Station at 4, 4:30 and 5 a.m. and from Disney University at 5:20 and 5:50 a.m. on weekdays and 5:17, 5:47 and 6:17 a.m. on weekends.

SCHEDULE REDUCTIONS:

LINK 60 - LYMMO Orange Line (City of Orlando) – Changing weekday frequency 7 a.m. - 7 p.m. to every 12 minutes and 7-9 p.m. to every 16-20 minutes. Ending service daily at 9 p.m.
LINK 61 - LYMMO Lime Line (City of Orlando) – Changing weekday frequency to 20 minutes. Beginning weekday service at 7 a.m. and ending service at 6 p.m. Discontinuing Saturday and Sunday service.
LINK 62 - LYMMO Grapefruit Line (City of Orlando) – Changing weekday frequency 7 a.m.-7 p.m. to every 12 minutes and 7-9 p.m. to every 16-20 minutes. Ending service daily at 9 p.m.

ROUTE AND SCHEDULE IMPROVEMENTS:

LINK 125 - Silver Star Road (Orange County) – Extending into the new Pine Hills Transfer Center via Belco Drive. Changing weekday service to operate every 20 minutes 5 a.m.- 6 p.m.
LINK 49 - W. Colonial Drive/Pine Hills Road (Orange County) – Extending route into the new Pine Hills Transfer Center. Changing service on Indian Hill Road and North Lane to bi-directional. Extending

DECEMBER 8, 2024

SERVICE CHANGE

route to Rosemont SuperStop via Pine Hills Road, Clarcona Ocoee Road and Orange Blossom Trail. Daily schedule adjustments. Adding Sunday 9:10 p.m. trip from Rosemont Superstop and 10:15 p.m. and 11:15 p.m. trips from LYNX Central Station.

ROUTE CHANGES:

LINK 9 - Winter Park/Rosemont/Pine Hills (Orange County) – Extending route from North Lane via Pine Hills Road, Belco Drive to the new Pine Hills Transfer Center. Discontinuing service on Pine Hills Road north of North Lane, Clarcona Ocoee Road, and Long Road. Discontinuing weekday 11 p.m. trip from Rosemont SuperStop to Winter Park. Change Sunday service to operate every 60 minutes. Daily schedule adjustments.

LINK 37 - Pine Hills/Kirkman Road/Florida Mall (Orange County) – Extending route from Silver Star Road/Hiwassee Road via Silver Star Road and Belco Drive to the new Pine Hills Transfer Center. Daily schedule adjustments.

LINK 44 - Hiwassee Road/Zellwood/Apopka (Orange County) – Extending route from Silver Star Road/Hiwassee Road via Silver Star Road and Belco Drive to the new Pine Hills Transfer Center. Weekday and Saturday schedule adjustments.

LINK 48 - W. Colonial Drive/Powers Dr. (Orange County) – Discontinuing service on Silver Star Road west of Powers Drive. Extending route to the new Pine Hills Transfer Center via Silver Star Road and Belco Drive. Daily schedule adjustments.

LINK 105 - W. Colonial Drive (Orange County) – Changing route to operate between LYNX Central Station and Blackwood Avenue/ Old Winter Garden Road. Daily schedule adjustments.

LINK 301 - Disney Direct/Pine Hills (Orange County) – Extending to the new Pine Hills Transfer Center. Will operate via Silver Star Road, Hiwassee Road and West Colonial Drive then operate along current route south of West Colonial Drive. Daily schedule adjustments.

LINK 302 - Disney Direct/Rosemont (Orange County) – Discontinuing service between Rosemont SuperStop and North Lane/Pine Hills Road. Will operate on North Lane, Powers Drive, Indian Hill Road, Pine Hills Road and Belco Drive to the new Pine Hills Transfer Center. Then route will travel along Pine Hills Road, Colonial Drive and Mercy Drive to the current routing. Daily schedule adjustments. Discontinuing 2:15 p.m. daily trip from Rosemont SuperStop to Disney Springs.

LINK 303 - Disney Direct/Washington Shores (Orange County) – Extending route to the new Pine Hills Transfer Center via John Young, West Colonial Drive, Mercy Drive, Silver Star Road and Belco Drive. Daily schedule adjustments.

LINK 311 - Disney/Orlando Int'l Airport/Destination Parkway Express (Orange County) – Adding a stop on John Young Parkway at South Park Circle.

LINK 443 - Winter Park/Lee Road/Pine Hills (Orange County) – Extending service from Silver Star Road/Hiwassee Road via Silver Star Road and Belco Drive to the new Pine Hills Transfer Center. Daily schedule adjustments. Renumbering route to Link 43.

NEIGHBORLINK 813 - Pine Hills (Orange County) – Extending service to the new Pine Hills Transfer Center.

ROUTE NUMBER CHANGES:

NEIGHBORLINK 601 - Poinciana (Osceola County) – Renumbering to 801.

NEIGHBORLINK 604 - Intercession City/Campbell City (Osceola County) – Renumbering to 804.

LINK 443 - Winter Park/Lee Road/Pine Hills (Orange County) – Renumbering as Link 43.

RIDER'S CODE of CONDUCT

ABSOLUTELY

NO

Smoking/Vaping	Distributing Literature
Drinking	Flammable Liquid
Eating	Lying Down on a Seat, Bench or Table
Weapons	Indecent Exposure
Drugs	Bodily Fluid or Spit
Videotaping	Threatening
Taking Photographs	Inciting Language or Gestures
Vandalizing	Motorized Vehicles of Any Kind
Profanity	
Public Misconduct	
Soliciting Money	

ON ANY LYNX BUS OR LYNX BUS STOPS

VIOLATIONS CAN RESULT IN ARREST • SERVICE DENIAL • FINES

- 1** Refusing to pay proper fare is unlawful, and can result in arrest, fines or denied service.
- 2** Riders using discount fare cards must provide valid proof when requested by LYNX. Failure to provide proof will require the customer to pay LYNX full fare.
- 3** Customers must have exact change and pay the correct fare.
- 4** Riders wearing clothing with offensive or obscene pictures or sayings will be asked to remove these articles of clothing or be denied service.
- 5** No riders shall interfere with the safe operation of any LYNX Bus.
- 6** Please move to the rear of the vehicle when boarding and exit via back door.
- 7** Playing personal radios and musical devices is not allowed except with earphones.
- 8** Children age six (6) and younger must be accompanied by an adult.
- 9** Flammable liquid, combustible material or dangerous substances such as gasoline, kerosene or propane are not allowed to be carried on the bus.
- 10** Riders are responsible for loading and unloading their own bicycles from the bike racks.
- 11** Smoking or vaping, expelling the residue of any other tobacco product including chewing tobacco, on any LYNX vehicle or enclosed LYNX Facility is prohibited.
- 12** Possession of an open container of any alcoholic beverage is prohibited on any LYNX vehicle or at any Facility.
- 13** Riders must remain behind the yellow line.
- 14** Pets and livestock are not allowed on LYNX Transit vehicles. However, service animals may accompany riders with disabilities.
- 15** Videotaping or taking photographs on any LYNX vehicle or at LYNX facilities for commercial purposes is prohibited without prior consent of LYNX.
- 16** Only infant strollers that are folded are permitted on vehicles.
- 17** Any customers that is identified as being disruptive, a threat to other passengers or in violation of the Riders' Code of Conduct, may be issued a warning, be requested to leave a vehicle or LYNX Facility or be denied passage by a LYNX supervisor.

LYNX reserves the right to suspend, modify or revoke the application of any or all the rules/policies that is necessary or desirable at any time.





golynx.com
407.841.LYNX (5969)
455 North Garland Avenue
Orlando, Florida 32801